

+NOTICE!!

These documents have been scanned!

Do not place un-scanned documents beneath this notice!

Do not remove this notice from this file!

GPO Jacket No. 560-102
Print Order 61540
Rise Business Services, LLC
Job=AZ15 8/14/2019



Box Number= AZ15228



Claim Begin-End: AMC97634-AMC97644

1 Initial Receipt



AZ15228-3

AMC113312-AMC116478

**NO
DOCUMENTS
FOUND**

NO DOCUMENTS FOUND
NO DOCUMENTS FOUND

NOTICE!!

These documents have been scanned!

Do not place un-scanned documents beneath this notice!

Do not remove this notice from this file!

GPO Jacket No. 560-102
Print Order 61540
Rise Business Services, LLC
Job=AZ15 8/14/2019



Box Number= AZ15228



Claim Begin-End: AMC97634-AMC97644

2 Correspondence



AZ15228-3

AMC113312-AMC116478

**NO
DOCUMENTS
FOUND**

NO DOCUMENTS FOUND
NO DOCUMENTS FOUND

NOTICE!!

These documents have been scanned!

Do not place un-scanned documents beneath this notice!

Do not remove this notice from this file!

GPO Jacket No. 560-102
Print Order 61540
Rise Business Services, LLC
Job=AZ15 8/14/2019



Box Number= AZ15228



Claim Begin-End: AMC97634-AMC97644

3 Transfers



AZ15228-3

AMC113312-AMC116478

**NO
DOCUMENTS
FOUND**

NO DOCUMENTS FOUND
NO DOCUMENTS FOUND

NOTICE!!

These documents have been scanned!

Do not place un-scanned documents beneath this notice!

Do not remove this notice from this file!

GPO Jacket No. 560-102
Print Order 61540
Rise Business Services, LLC
Job=AZ15 8/14/2019



Box Number= AZ15228



Claim Begin-End: AMC97634-AMC97644

4 Annual Filings



AZ15228-3

AMC113312-AMC116478

WHEN RECORDED, RETURN TO:

Marc A. Marra, Esq.
Fennemore Craig, P.C.
2394 East Camelback Road, Suite 600
Phoenix, Arizona 85016-3429

STATE OF ARIZONA)
) ss:
County of Maricopa)

384552
384697
393546
422569
449739

7735
27738
35792
40735
97634
129535
138512
142565

**AFFIDAVIT OF ANNUAL CLAIM MAINTENANCE FEE PAYMENT AND
NOTICE OF INTENT TO HOLD MINING CLAIMS**

The undersigned Affiant, being duly sworn, deposes and states that:

1. I am a citizen of the United States and am at least eighteen (18) years of age; 327204
2. I reside in the City of Phoenix, Maricopa County, Arizona; 364145
3. I am an authorized agent for PINTO VALLEY MINING CORP., a Delaware corporation ("Claimant"), whose address is P.O. Box 100, Miami, Arizona 85539; 370110
4. Claimant owns and maintains certain unpatented lode mining claims, placer mining claims, mill sites, and/or tunnel sites situated in Gila County, Arizona as more particularly described on Exhibit A, which is attached hereto and incorporated herein by this reference (the "Claims");
5. Claimant is personally acquainted with the Claims;
6. Claimant intends to hold the Claims for the assessment year ending September 1, 2019;
7. Payment of the annual claim maintenance fee ("Maintenance Fee") of \$155.00 for every lode mining claim, mill site, and tunnel site, and \$155.00 for every 20 acres or portion thereof contained in each placer mining claim, has been made as evidenced by the Bureau of Land Management receipt, a copy of which is attached hereto and incorporated herein by this reference; and

RECEIVED
BLM AZ STATE OFFICE
2018 AUG 15 A 11:47
PHOENIX, ARIZONA

ENTERED
AUG 20 2018
BY: RAM

#4235949 (18)

8. Payment of the Maintenance Fee has been made in lieu of recording an affidavit of performance of annual assessment work for the purpose of complying with the laws, rules and regulations of the United States and/or Arizona relating to owning, holding and maintaining the Claims.


Affiant executes this Affidavit of Annual Claim Maintenance Fee Payment and Notice of Intent to Hold Mining Claims on this 15th day of August, 2018.

Marc A. Marra, AUTHORIZED AGENT
Marc A. Marra, authorized agent

The foregoing Affidavit of Annual Claim Maintenance Fee Payment and Notice of Intent to Hold Mining Claims dated the 15th day of August, 2018, prepared for the benefit of Pinto Valley Mining Corp., a Delaware corporation, consisting of a total of fifteen (15) pages, was sworn, subscribed and acknowledged before me this 15th day of August, 2018, by Marc A. Marra, authorized agent of Pinto Valley Mining Corp., a Delaware corporation, for and on behalf of the corporation.

IN WITNESS WHEREOF, I hereunto set my hand and official seal.

Charlene Sarich
Notary Public



RECEIVED
BLM AZ STATE OFFICE
2018 AUG 15 A 11:47
PHOENIX, ARIZONA

EXHIBIT A
TO AFFIDAVIT OF ANNUAL CLAIM MAINTENANCE FEE PAYMENT AND
NOTICE OF INTENT TO HOLD MINING CLAIMS

Unpatented mining claims and millsites situated in the Miami and Globe Mining Districts, in Sections 25, 26, 27, 28, 33, 34, 35 and 36, Township 2 North, Range 13 East; Sections 30 and 31, Township 2 North, Range 14 East; Sections 1, 2, 3, 11, 14, 23, 24 and 25, Township 1 North, Range 13 East; Sections 3, 4, 5, 6, 7, 8, 9, 10, 17, 18, 20, 21, 28, 29, 30, 31 and 32, Township 1 North, Range 14 East; and Sections 5 and 6, Township 1 South, Range 14 East, Gila County, Arizona, G&SRB&M, the names of which together with the Book or Docket and Page numbers, or Fee numbers, of recording of the location notices and amendments thereto, in the official records of said county, and the serial numbers assigned by the Arizona State Office of the Bureau of Land Management, are as follows:

No.	Name of Claim	Docket, Book/Page; Fee No.	BLM Serial No.
1	MARY 1	426/246	AMC7735
2	MARY 2	426/247	AMC7736
3	MARY 3	426/248	AMC7737
4	MARY 4	426/249	AMC7738
5	MARY 5	426/250	AMC7739
6	MARY 6	426/251	AMC7740
7	COWBOY NO. 1 AMENDED	46/15, 42/127, 2015-011325	AMC27738
8	COWBOY NO. 2, AMENDED	46/16, 42/128, 2015-011326	AMC27739
9	COWBOY NO. 3, AMENDED	46/17, 42/129, 2015-011327	AMC27740
10	RITA	47/150, 2015-011316	AMC27741
11	COPPER SITE, AMENDED	27/43, 42/124, 2015-011324	AMC27742
12	PINE TREE, AMENDED	20/16, 42/126, 2015-001298	AMC27743
13	HAMMER	47/147, 2015-011328	AMC27747
14	JOAN	47/148, 2015-011296	AMC27748
15	SOUTHERN CROSS	47/151, 2015-011318	AMC27749
16	MIDNIGHT TEST, AMENDED	27/226, 42/125, 2015-011297	AMC27750
17	COPPER BOTTOM NO. 1 AMENDED	43/414, 42/195, 2015-011288	AMC27751
18	COPPER BOTTOM NO. 6, AMENDED	43/419, 42/194, 2015-011291	AMC27752
19	COPPER BOTTOM NO. 8	47/385, 2015-011293	AMC27753
20	COPPER BOTTOM NO. 9	47/386, 2015-011319	AMC27754
21	COPPER BOTTOM NO. 10	47/387, 2015-011320	AMC27755

RECEIVED
BLM AZ STATE OFFICE
2010 AUG 15 A 11: 47
PHOENIX, ARIZONA

No.	Name of Claim	Docket, Book/Page; Fee No.	BLM Serial No.
22	HILL NO. 2	280/10	AMC27757
23	HILL NO. 3	280/11	AMC27758
24	HILL NO. 4	280/12	AMC27759
25	HILL NO. 5	280/13	AMC27760
26	HILL NO. 6	280/14	AMC27761
27	HILL NO. 7	280/15	AMC27762
28	HILL NO. 8	280/16	AMC27763
29	HILL NO. 9	280/17	AMC27764
30	HILL NO. 10	280/18	AMC27765
31	TUNNEL	10/502	AMC27994
32	PEAK NO. 3	333/331	AMC28023
33	PEAK NO. 7	333/333	AMC28025
34	PEAK NO. 8	333/334	AMC28026
35	PEAK NO. 9	335/703	AMC28027
36	PEAK NO. 10	335/704	AMC28028
37	PEAK NO. 14	367/606	AMC28031
38	PEAK NO. 15	367/607	AMC28032
39	PEAK NO. 17	367/608	AMC28033
40	PEAK NO. 22	390/9	AMC28036
41	PEAK NO. 24	402/700	AMC28037
42	PEAK 25	405/974	AMC28038
43	PEAK 28	414/719	AMC28040
44	ZEE NO. 2	284/855	AMC28059
45	QUARTZ SITE (A)	466/191, 2015-011299	AMC35792
46	QUARTZ SITE NO. 2(A)	466/190, 2015-011300	AMC35793
47	QUARTZ SITE NO. 3(A)	466/189, 2015-011301	AMC35794
48	QUARTZ SITE NO. 9(A)	466/183, 2015-011302	AMC35800
49	QUARTZ SITE NO. 10(A)	466/182, 2015-011303	AMC35801
50	QUARTZ SITE NO. 15(A)	466/177, 2015-011304	AMC35806
51	QUARTZ SITE NO. 16(A)	466/176, 2015-011305	AMC35807
52	QUARTZ SITE NO. 17(A)	466/175, 2015-011306	AMC35808
53	QUARTZ SITE NO. 18(A)	466/174, 2015-011307	AMC35809
54	QUARTZ SITE NO. 19(A)	466/173, 2015-011308	AMC35810
55	QUARTZ SITE NO. 20(A)	466/172, 2015-011309	AMC35811
56	QUARTZ SITE NO. 21(A)	466/171, 2015-011310	AMC35812

Handwritten checkmarks and arrows on the right side of the table, indicating specific rows or groups of rows.

RECEIVED
 AUG 15 A 11:47
 PHOENIX, ARIZONA
 BLM AZ STATE OFFICE

No.	Name of Claim	Docket, Book/Page; Fee No.	BLM Serial No.
127	HILL NO. 13	855/832	AMC319067
128	P 1	93-634671	AMC327204
129	P 2	93-634672	AMC327205
130	P 3	93-634673	AMC327206
131	P 4	93-634674	AMC327207
132	P 5	93-634675	AMC327208
133	P 6	93-634676	AMC327209
134	P 7	93-634677	AMC327210
135	P 8	93-634678	AMC327211
136	P 9	93-634679	AMC327212
137	P 10	93-634680	AMC327213
138	P 11	93-634681	AMC327214
139	P 12	93-634682	AMC327215
140	P 13	93-634683	AMC327216
141	P 14	93-634684	AMC327217
142	P 15	93-634685	AMC327218
143	P 16	93-634686	AMC327219
144	P 17	93-634687	AMC327220
145	P 18	93-634688	AMC327221
146	E-1	2005-000510	AMC364145
147	E-2	2005-000511	AMC364146
148	E-3	2005-000512	AMC364147
149	E-4	2005-000513	AMC364148
150	RJ #1	2006-003905	AMC370110
151	RJ #2	2006-003906	AMC370111
152	RJ #3	2006-003907	AMC370112
153	RJ #4	2006-003908	AMC370113
154	RJ #5	2006-003909	AMC370114
155	RJ #6	2006-003910	AMC370115
156	RJ #7	2006-003911	AMC370116
157	RJ #8	2006-003912	AMC370117
158	RJ #9	2006-003913	AMC370118
159	RJ #10	2006-003914	AMC370119
160	RJ #11	2006-003915	AMC370120
161	RJ #12	2006-003916	AMC370121

←
7

7
7
7

7

RECEIVED
BLM AZ STATE OFFICE
2010 AUG 15 A 11: 47
PHOENIX, ARIZONA

No.	Name of Claim	Docket, Book/Page; Fee No.	BLM Serial No.
162	RJ #13	2006-003917	AMC370122
163	RJ #14	2006-003918	AMC370123
164	RJ #15	2006-003919	AMC370124
165	RJ #16	2006-003920	AMC370125
166	RJ #17	2006-003921	AMC370126
167	RJ #18	2006-003922	AMC370127
168	RJ #19	2006-003923	AMC370128
169	RJ #20	2006-003924	AMC370129
170	RJ #21	2006-003925	AMC370130
171	RJ #22	2006-003926	AMC370131
172	RJ #23	2006-003927	AMC370132
173	RJ #24	2006-003928	AMC370133
174	RJ #25	2006-003929	AMC370134
175	RJ #26	2006-003930	AMC370135
176	RJ #27	2006-003931	AMC370136
177	RJ #28	2006-003932	AMC370137
178	RJ #29	2006-003933	AMC370138
179	RJ #30	2006-003934	AMC370139
180	RJ #31	2006-003935	AMC370140
181	RJ #32	2006-003936	AMC370141
182	RJ #33	2006-003937	AMC370142
183	RJ #34	2006-003938	AMC370143
184	RJ #35	2006-003939	AMC370144
185	RJ #36	2006-003940	AMC370145
186	RJ #37	2006-003941	AMC370146
187	RJ #38	2006-003942	AMC370147
188	RJ #39	2006-003943	AMC370148
189	RJ #40	2006-003944	AMC370149
190	RJ #41	2006-003945	AMC370150
191	RJ #42	2006-003946	AMC370151
192	RJ #43	2006-003947	AMC370152
193	RJ #44	2006-003948	AMC370153
194	RJ #45	2006-003949	AMC370154
195	RJ #46	2006-003950	AMC370155
196	RJ #47	2006-003951	AMC370156

RECEIVED
AZ STATE OFFICE
AUG 15 A 11:47
PHOENIX, ARIZONA

No.	Name of Claim	Docket, Book/Page; Fee No.	BLM Serial No.
197	RJ #48	2006-003952	AMC370157
198	RJ #49	2006-003953	AMC370158
199	RJ #50	2006-003954	AMC370159
200	RJ #51	2006-003955	AMC370160
201	RJ #52	2006-003956	AMC370161
202	RJ #53	2006-003957	AMC370162
203	RJ #54	2006-003958	AMC370163
204	RJ #55	2006-003959	AMC370164
205	RJ #56	2006-003960	AMC370165
206	RJ #57	2006-003961	AMC370166
207	RJ #58	2006-003962	AMC370167
208	RJ #59	2006-003963	AMC370168
209	RJ #60	2006-003964	AMC370169
210	RJ #61	2006-003965	AMC370170
211	RJ #62	2006-003966	AMC370171
212	RJ #63	2006-003967	AMC370172
213	RJ #64	2006-003968	AMC370173
214	BOB #1	2007-011670, 2015-011285	AMC384552
215	BOB #2	2007-011671, 2015-011286	AMC384553
216	BOB #3	2007-011672, 2015-011287	AMC384554
217	BOB #4	2007-011673	AMC384555
218	BOB #5	2007-011674	AMC384556
219	BOB #6	2007-011675	AMC384557
220	RJ #65	2007-012073	AMC384697
221	RN #66	2007-012074	AMC384698
222	RN #67	2007-012075	AMC384699
223	RN #68	2007-012076	AMC384700
224	RN #69	2007-012077	AMC384701
225	RN #70	2007-012078	AMC384702
226	RN #71	2007-012079	AMC384703
227	RN #72	2007-012080	AMC384704
228	TOE 20	2008-009417	AMC393547
229	CWL 1	2013-003544	AMC422569
230	CWL 2	2013-003545	AMC422570
231	CWL 3	2013-003546	AMC422571

✓

✓

✓

✓

RECEIVED
BLM AZ STATE OFFICE
2018 AUG 15 A 11:47
PHOENIX, ARIZONA

No.	Name of Claim	Docket, Book/Page; Fee No.	BLM Serial No.
232	CWL 4	2013-003547	AMC422572
233	CWL 5	2013-003548	AMC422573
234	CWL 6	2013-003549	AMC422574
235	CWL 7	2013-003550	AMC422575
236	CWL 8	2013-003551	AMC422576
237	CWL 9	2013-003552	AMC422577
238	CWL 10	2013-003553	AMC422578
239	CWL 11	2013-003554	AMC422579
240	CWL 12	2013-003555	AMC422580
241	CWL 13	2013-003556	AMC422581
242	CWL 14	2013-003557	AMC422582
243	CWL 15	2013-003558	AMC422583
244	CWL 16	2013-003559	AMC422584
245	CWL 17	2013-003560	AMC422585
246	CWL 18	2013-003561	AMC422586
247	CWL 19	2013-003562	AMC422587
248	CWL 20	2013-003563	AMC422588
249	CWL 21	2013-003564	AMC422589
250	CWM 1	2013-003565	AMC422590
251	CWM 2	2013-003566	AMC422591
252	CWM 3	2013-003567	AMC422592
253	CWM 4	2013-003568	AMC422593
254	CWM 5	2013-003569	AMC422594
255	CWM 6	2013-003570	AMC422595
256	CWM 8	2013-003572	AMC422597
257	CWM 9	2013-003573	AMC422598
258	CWM 10	2013-003574	AMC422599
259	CWM 11	2013-003575	AMC422600
260	CWM 12	2013-003576	AMC422601
261	CWM 13	2013-003577	AMC422602
262	CWM 14	2013-003578	AMC422603
263	CWM 15	2013-003579	AMC422604
264	CWM 16	2013-003580	AMC422605
265	CWM 17	2013-003581	AMC422606
266	CWM 18	2013-003582	AMC422607

RECEIVED
 PLM AZ STATE OFFICE
 2010 AUG 15 A 11:48
 PHOENIX, ARIZONA

No.	Name of Claim	Docket, Book/Page; Fee No.	BLM Serial No.
267	CWM 19	2013-003583	AMC422608
268	CWM 20	2013-003584	AMC422609
269	CWM 21	2013-003585	AMC422610
270	CWM 22	2013-003586	AMC422611
271	CWM 23	2013-003587	AMC422612
272	CWM 24	2013-003588	AMC422613
273	CWM 25	2013-003589	AMC422614
274	CWM 26	2013-003590	AMC422615
275	CWM 27	2013-003591	AMC422616
276	CWM 28	2013-003592	AMC422617
277	CWM 29	2013-003593	AMC422618
278	CWM 30	2013-003594	AMC422619
279	CWM 31	2013-003595	AMC422620
280	CWM 32	2013-003596	AMC422621
281	CWM 33	2013-003597	AMC422622
282	CWM 34	2013-003598	AMC422623
283	CWM 35	2013-003599	AMC422624
284	CWM 36	2013-003600	AMC422625
285	CWM 37	2013-003601	AMC422626
286	CWM 38	2013-003602	AMC422627
287	CWM 39	2013-003603	AMC422628
288	CWM 40	2013-003604	AMC422629
289	CWM 41	2013-003605	AMC422630
290	CWM 42	2013-003606	AMC422631
291	CWM 43	2013-003607	AMC422632
292	CWM 44	2013-003608	AMC422633
293	CWM 45	2013-003609	AMC422634
294	CWM 46	2013-003610	AMC422635
295	CWM 47	2013-003611	AMC422636
296	CWM 48	2013-003612	AMC422637
297	CWM 49	2013-003613	AMC422638
298	CWM 50	2013-003614	AMC422639
299	CWM 51	2013-003615	AMC422640
300	CWM 52	2013-003616	AMC422641
301	CWM 53	2013-003617	AMC422642

RECEIVED
 PLM AZ STATE OFFICE
 2018 AUG 15 A 11:48
 PHOENIX, ARIZONA

No.	Name of Claim	Docket, Book/Page; Fee No.	BLM Serial No.
302	CWM 54	2013-003618	AMC422643
303	CWM 55	2013-003619	AMC422644
304	CWM 56	2013-003620	AMC422645
305	CWM 57	2013-003621	AMC422646
306	CWM 58	2013-003622	AMC422647
307	CWM 59	2013-003623	AMC422648
308	CWM 60	2013-003624	AMC422649
309	CWM 61	2013-003625	AMC422650
310	CWM 62	2013-003626	AMC422651
311	CWM 63	2013-003627	AMC422652
312	CWM 64	2013-003628	AMC422653
313	CWM 65	2013-003629	AMC422654
314	CWM 66	2013-003630	AMC422655
315	CWM 67	2013-003631	AMC422656
316	CWM 68	2013-003632	AMC422657
317	CWM 69	2013-003633	AMC422658
318	CWM 70	2013-003634	AMC422659
319	CWM 71	2013-003635	AMC422660
320	CWM 72	2013-003636	AMC422661
321	CWM 73	2013-003637	AMC422662
322	CWM 74	2013-003638	AMC422663
323	CWM 75	2013-003639	AMC422664
324	CWM 76	2013-003640	AMC422665
325	CWM 77	2013-003641	AMC422666
326	CWM 78	2013-003642	AMC422667
327	CWM 79	2013-003643	AMC422668
328	CWM 80	2013-003644	AMC422669
329	PVMC 1	2018-002365	AMC449739
330	PVMC 2	2018-002366	AMC449740
331	PVMC 3	2018-002367	AMC449741
332	PVMC 4	2018-002368	AMC449742
333	PVMC 8	2018-002369	AMC449743
334	PVMC 9	2018-002370	AMC449744
335	PVMC 10	2018-002371	AMC449745
336	PVMC 11	2018-002372	AMC449746

RECEIVED
BLM AZ STATE OFFICE
2018 AUG 15 A 11:48
PHOENIX, ARIZONA

No.	Name of Claim	Docket, Book/Page; Fee No.	BLM Serial No.
337	PVMC 12	2018-002373	AMC449747
338	PVMC 13	2018-002374	AMC449748
339	PVMC 14	2018-002375	AMC449749
340	PVMC 15	2018-002376	AMC449750
341	PVMC 16	2018-002377	AMC449751
342	PVMC 17	2018-002378	AMC449752
343	PVMC 18	2018-002379	AMC449753
344	PVMC 19	2018-002380	AMC449754
345	PVMC 20	2018-002381	AMC449755
346	PVMC 21	2018-002382	AMC449756
347	PVMC 22	2018-002383	AMC449757
348	PVMC 23	2018-002384	AMC449758
349	PVMC 24	2018-002385	AMC449759
350	PVMC 25	2018-002386	AMC449760
351	PVMC 26	2018-002387	AMC449761
352	PVMC 27	2018-002388	AMC449762
353	PVMC 28	2018-002389	AMC449763
354	PVMC 29	2018-002390	AMC449764
355	PVMC 30	2018-002391	AMC449765
356	PVMC 31	2018-002392	AMC449766
357	PVMC 32	2018-002393	AMC449767
358	PVMC 33	2018-002394	AMC449768
359	PVMC 34	2018-002395	AMC449769
360	PVMC 35	2018-002396	AMC449770
361	PVMC 36	2018-002397	AMC449771
362	PVMC 37	2018-002398	AMC449772
363	PVMC 38	2018-002399	AMC449773
364	PVMC 39	2018-002400	AMC449774
365	PVMC 40	2018-002401	AMC449775
366	PVMC 41	2018-002402	AMC449776
367	PVMC 42	2018-002403	AMC449777
368	PVMC 43	2018-002404	AMC449778
369	PVMC 44	2018-002405	AMC449779
370	PVMC 45	2018-002406	AMC449780
371	PVMC 46	2018-002407	AMC449781

RECEIVED
 RLM AZ STATE OFFICE
 2018 AUG 15 A 11:48
 PHOENIX, ARIZONA

No.	Name of Claim	Docket, Book/Page; Fee No.	BLM Serial No.
372	PVMC 47	2018-002408	AMC449782
373	PVMC 48	2018-002409	AMC449783
374	PVMC 49	2018-002410	AMC449784
375	PVMC 50	2018-002411	AMC449785
376	PVMC 51	2018-002412	AMC449786
377	PVMC 52	2018-002413	AMC449787
378	PVMC 53	2018-002414	AMC449788
379	PVMC 54	2018-002415	AMC449789
380	PVMC 55	2018-002416	AMC449790
381	PVMC 56	2018-002417	AMC449791
382	PVMC 57	2018-002418	AMC449792
383	PVMC 58	2018-002419	AMC449793

383 claims @ \$155/claim = \$59,365.00

RECEIVED
BLM AZ STATE OFFICE
2018 AUG 15 A 11:48
PHOENIX, ARIZONA

United States Department of the Interior
Bureau of Land Management
 DIV OF LANDS, MINRLS & ENERGY
 ONE N CENTRAL AVE
 PHOENIX, AZ 85004 -4427
 Phone: 602-417-9200

Receipt

No: 4235949

Transaction #: 4351316	
Date of Transaction: 08/15/2018	
CUSTOMER:	
PINTO VALLEY MINING CORPORATION PO BOX 100 MIAMI, AZ 85539-0100 US	

LINE #	QTY	DESCRIPTION	REMARKS	UNIT PRICE	TOTAL
1	1.00	LOCATABLE MINERALS / MINING CLAIMS- NOT NEW-UNADJUD, ONE AUTH NO. ONLY / MINING CLAIM MONEY RECEIVED CASES: AMC7735/\$59365.00	MAINT 2019/383	- n/a -	59365.00
TOTAL:					\$59,365.00

PAYMENT INFORMATION			
1	AMOUNT:	59365.00	POSTMARKED: N/A
	TYPE:	CHECK	RECEIVED: 08/15/2018
	CHECK NO:	108040	
	NAME:	PINTO VALLEY MINING CORPORATION 2911 N FOREST SERVICE RD 287 PO BOX 100 MIAMI AZ 85539-0100 US	

REMARKS

This receipt was generated by the automated BLM Collections and Billing System and is a paper representation of a portion of the official electronic record contained therein.

Lead File Numbers

298647

52072

279919

320760

324206

325818

327251

449096

27738

97634

39932

342236

356448

367050



201 South Main Street, Suite 1800
Salt Lake City, Utah 84111
Main 801.532.1234
Fax 801.536.6111

A Professional
Law Corporation

Jacqueline Hom Pope
Certified Paralegal
Direct 801.536.6672
JPope@parsonsbehle.com

August 8, 2018

VIA FEDEX

Arizona State Office
Bureau of Land Management
Attention: Public Room
One North Central Avenue, Suite 800
Phoenix, Arizona 85004-4427

RECEIVED
BLM AZ STATE OFFICE
2018 AUG - 9 P 12:35
PHOENIX, ARIZONA

Re: Payment of Claim Maintenance Fees for Carlota Copper Company

Dear Ladies and Gentlemen:

Enclosed please find a check in the amount of \$76,725.00, as payment of the claim maintenance fees pursuant to 30 U.S.C. § 28f(a), as adjusted by 30 U.S. C. §28j(c) and implemented by notice in 74 *Federal Register* 30959-62 (June 29, 2009), as amended by the Consolidated Appropriations Act 2012, Pub. L. No. 112-74, 125 Stat. 786 (2011), and a notice in 79 *Federal Register* 36662-65 (June 30, 2014), for the assessment year beginning September 1, 2018, on behalf of Carlota Copper Company. Enclosed are copies of the Certification of Payment of Maintenance Fee in Lieu of Affidavit of Annual Assessment Work which will be filed with the Gila and Pinal County Recorder's offices.

I have also enclosed a self-addressed stamped envelope for purposes of returning a date-stamped copy of the letter and the affidavit along with the receipt for payment. Should you have any questions regarding the enclosed please do not hesitate to contact this office. Your assistance in this matter is greatly appreciated.

Sincerely,

Jacqueline Hom Pope, CLA
Certified Paralegal

JP:

Enclosures

cc: Royanna Wild
Nora R. Pincus
R. Craig Johnson

4232445

After recording, please return to:

Nora R. Pincus
Parsons Behle & Latimer
201 South Main, Suite 1800
Salt Lake City, Utah 84111

STATE OF UTAH)
) ss:
County of Salt Lake)

**CERTIFICATION OF PAYMENT OF MAINTENANCE FEE
IN LIEU OF AFFIDAVIT OF ANNUAL ASSESSMENT WORK**

Nora R. Pincus, being first duly sworn, deposes and says that:


1. She is an agent for Carlota Copper Company, the owner of the unpatented lode mining claims and millsites situated in Pinal and Gila Counties, Arizona (the "Claims"), the location notices of which are of record in Pinal and Gila Counties, and in the records of the Arizona State Office of the Bureau of Land Management under the file numbers indicated in the attached Exhibit A.

2. Pursuant to the 30 U.S.C. § 28f(a), as adjusted by 30 U.S.C. § 28j(c) and implemented by notice in 74 Federal Register 30959-62 (June 29, 2009), as amended by the Consolidated Appropriations Act 2012, Pub. L. No. 112-74, 125 Stat. 786 (2011) and a notice in 79 Federal Register 36662-65 (June 30, 2014), the owner paid a maintenance fee of \$155 per claim to the Bureau of Land Management for the assessment year beginning September 1, 2018. This Affidavit is recorded to attest to the payment and receipt of such payment and as an affirmation of an intent to hold those Claims described in Exhibit A attached.

3. The names and address of the owner of the Claims for which this Certificate is prepared are Carlota Copper Company, 2624 Forest Service Road 287, P.O. Box 1009, Miami, Arizona 85539. THIS IS NOT A CHANGE OF ADDRESS

4. The mining claims within the Claims described herein are held and claimed by the owner for the valuable minerals contained therein and the millsites for uses related to the mining claims.


DATED this 8th day of August, 2018.


Nora R. Pincus

RECEIVED
BLM AZ STATE OFFICE
2018 AUG -9 P 12:35
PHOENIX, ARIZONA

Sworn and subscribed before me this 5th day of August, 2018, by Nora R. Pincus, agent.

Joy Prout
Notary Public



RECEIVED
BLM AZ STATE OFFICE
2018 AUG -9 P 12:35
PHOENIX, ARIZONA

EXHIBIT A – GILA AND PINAL COUNTIES

The following unpatented mining claims and millsites are situated in the Pioneer and Globe Mining Districts, Gila and Pinal Counties, Arizona, the names of which and the place of record of the location notices thereof in the official records of the respective counties and the Arizona State Office of the Bureau of Land Management, are as follows:

GROUP III: (Unpatented mining claims situated in Sections 25, 26, 35 and 36, Township 1 North, Range 13 East, G&SR Mer.)

<u>Claim Name</u>	<u>Date Located</u>	<u>Date Recorded</u>	<u>County Records Docket Page</u>	<u>Date Filed BLM</u>	<u>BLM AMC No.</u>	
Gila County:						
Grizzly #1	7/18/89	7/24/89	774 120	9/1/89	298647 298648 298649 298650 298651 298652 298653 298654 298655 298656 298657	
Amended		11/22/89	785 119	12/13/89		
Grizzly #2	7/18/89	7/24/89	774 123	9/1/89		
Amended		11/22/89	785 119	12/13/89		
Grizzly #3	7/18/89	7/24/89	774 126	9/1/89		
Amended		11/22/89	785 119	12/13/89		
Grizzly #4	7/18/89	7/24/89	774 129	9/1/89		
Amended		11/22/89	785 119	12/13/89		
Pinal County:						
		8/22/89	1625 631	9/1/89		
		11/22/89	1642 209	12/13/89		
Gila County:						
Grizzly #5	7/18/89	7/24/89	774 132	9/1/89		
Amended		11/22/89	785 119	12/13/89		
Pinal County:						
		8/22/89	1625 634	9/1/89		
		11/22/89	1642 209	12/13/89		
Gila County:						
Grizzly #6	7/18/89	7/24/89	774 135	9/1/89		
Amended		11/22/89	785 119	12/13/89		
Grizzly #7	7/18/89	7/24/89	774 138	9/1/89		
Amended		11/22/89	785 119	12/13/89		
Grizzly #8	7/18/89	7/24/89	774 141	9/1/89		
Amended		11/22/89	785 119	12/13/89		
Grizzly #9	7/18/89	7/24/89	774 144	9/1/89		
Amended		11/22/89	785 119	12/13/89		
Grizzly #10	7/18/89	7/24/89	774 147	9/1/89		
Amended		11/22/89	785 119	12/13/89		
Grizzly #11	7/18/89	7/24/89	774 150	9/1/89		
Amended		11/22/89	785 119	12/13/89		

RECEIVED
 BLM AZ STATE OFFICE
 PHOENIX, ARIZONA
 2018 AUG - 9 P 12: 3

ENTERED
 AUG 14 2018
 BY

<u>Claim Name</u>	<u>Date Located</u>	<u>Date Recorded</u>	<u>County Records Docket Page</u>	<u>Date Filed BLM</u>	<u>BLM AMC No.</u>	
Grizzly #12 Amended	7/18/89	7/24/89	774 153	9/1/89	298658 <i>u</i>	
		11/22/89	785 119	12/13/89		
	7/18/89	8/22/89	Pinal County:			9/1/89
		11/22/89	1625 637	1642 209		12/13/89
Grizzly #13 Amended	7/18/89	7/24/89	774 156	9/1/89	298659 <i>u</i>	
		11/22/89	785 119	12/13/89		
Grizzly #14 Amended	7/18/89	7/24/89	774 159	9/1/89	298660 <i>u</i>	
		11/22/89	785 119	12/13/89		

RECEIVED
 BLM AZ STATE OFFICE
 2018 AUG -9 P 12:30
 PHOENIX, ARIZONA

ENTERED
 AUG 14 2018
 BY: _____

GROUP IV: (Unpatented mining claims situated in Sections 26, 27, 34, 35 and 36, Township 1 North, Range 13 East; G&SR Mer.)

<u>Claim Name</u>	<u>Loc. Date</u>	<u>County</u>	<u>Original Recordation</u>		<u>Amended Recordation</u>		<u>BLM AMC Serial #</u>
			<u>Book</u>	<u>Page</u>	<u>Book</u>	<u>Page</u>	
Tip Top	3/2/29	Pinal	45	142	648	830	52265 <i>el</i>
Tip Top #1	8/1/30	Pinal	46	275			52266 <i>el</i>
Tip Top 2	3/2/29	Pinal	45	144	648	831	52267 <i>el</i>
Tip Top 3	3/10/29	Pinal	45	145	648	832	52268 <i>el</i>
Tip Top #4	8/1/30	Pinal	46	301			52269 <i>el</i>
Eder #10	4/21/69	Pinal	569	819			52270 <i>el</i>
Eder #11	4/21/69	Pinal	569	820			52271 <i>el</i>
Eder #12	4/21/69	Pinal	569	821			52272 <i>el</i>
Eder 14	9/27/71	Pinal	645	51			52274 <i>el</i>
		Gila	308	309			
Eder 15	9/27/71	Pinal	645	52			52275 <i>el</i>
		Gila	308	310			
Eder 16	9/27/71	Pinal	645	53	721	95	52276 <i>el</i>
		Gila	308	311	348	10	
Eder 17	9/27/71	Pinal	645	54	721	96	52277 <i>el</i>
		Gila	308	312	348	9	
Eder 18	9/27/71	Pinal	710	228			52278 <i>el</i>
		Gila	308	313			
Eder 19	9/27/71	Pinal	710	229	721	715	52279 <i>el</i>
		Gila	308	314	348	275	
Eder 22	9/27/71	Pinal	645	56			52280 <i>el</i>
		Gila	308	317			
Eder #23	1/4/73	Pinal	691	416			52281 <i>el</i>
Eder 27	9/11/73	Pinal	720	440			52282 <i>el</i>
Eder 34	6/14/73	Pinal	710	926			52285 <i>el</i>
Eder 35	6/14/73	Pinal	710	927			52286 <i>el</i>
Eder 36	6/14/73	Pinal	710	928			52287 <i>el</i>
Eder 39	6/13/73	Pinal	710	931			52289 <i>el</i>
Eder 40	6/14/73	Pinal	710	932			52290 <i>el</i>
Eder 43	6/13/73	Pinal	710	935			52292 <i>el</i>
Eder 44	6/14/73	Pinal	710	936			52293 <i>el</i>
Eder 45	6/13/73	Pinal	710	937			52294 <i>el</i>
Eder 46	6/13/73	Pinal	710	938			52295 <i>el</i>
Eder 47	6/13/73	Pinal	710	939			52296 <i>el</i>
Eder 48	6/13/73	Pinal	710	940	721	97	52297 <i>el</i>
Eder 49	6/12/73	Pinal	710	941			52298 <i>el</i>
Eder 50	6/12/73	Pinal	710	942			52299 <i>el</i>

PHOENIX, ARIZONA
 RECEIVED
 2018 AUG 12 3 14 PM
 OFFICE

ENTERED
 5 AUG 14 2018
 BY: _____

<u>Claim Name</u>	<u>Loc. Date</u>	<u>County</u>	<u>Original Recordation</u>		<u>Amended Recordation</u>		<u>BLM AMC</u>
			<u>Book</u>	<u>Page</u>	<u>Book</u>	<u>Page</u>	<u>Serial #</u>
Eder 51	6/12/73	Pinal	710	943			52300 <i>uk</i>
Eder 52	6/12/73	Pinal	710	944			52301 <i>uk</i>
Eder 53	6/12/73	Pinal	710	945			52302 <i>uk</i>
Eder 54	6/13/73	Pinal	710	946			52303 <i>uk</i>
		Gila	341	802			
Eder 55	6/13/73	Pinal	710	947			52304 <i>uk</i>
		Gila	341	803			
Eder 56	6/13/73	Pinal	710	948			52305 <i>uk</i>
		Gila	341	804			
Eder 57	6/12/73	Pinal	710	949	721	98	52306 <i>uk</i>
		Gila	341	805	348	8	
Eder 59	6/14/73	Pinal	710	951			52307 <i>uk</i>
		Gila	341	807			
Eder 62	9/7/73	Pinal	721	716			52308 <i>uk</i>
Eder 63	9/7/73	Pinal	721	717			52309 <i>uk</i>
		Gila	348	276			
Eder 64	9/7/73	Pinal	721	718			52310 <i>uk</i>
		Gila	348	277			
Eder 65	9/7/73	Pinal	721	719			52311 <i>uk</i>
		Gila	348	278			
Eder 66	9/7/73	Pinal	721	720			52312 <i>uk</i>
		Gila	348	279			
Eder 67	9/7/73	Pinal	721	721			52313 <i>uk</i>
		Gila	348	280			
Eder 68	9/7/73	Pinal	721	722			52314 <i>uk</i>
		Gila	348	281			
Eder 69	9/7/73	Pinal	721	723			52315 <i>uk</i>
		Gila	348	282			
Eder 70	9/24/73	Gila	348	283			52316 <i>uk</i>
Eder 71	11/24/87	Gila	726	416			279919 <i>al</i>
Eder 72	11/24/87	Gila	726	419			279920 <i>al</i>
Eder 73	11/24/87	Gila	726	422			279921 <i>uk</i>
		Pinal	1497	441			
Eder 74	11/24/87	Pinal	1497	443			279922 <i>al</i>
Eder 75	11/24/87	Pinal	1497	445			279923 <i>al</i>
Eder 76	11/24/87	Pinal	1497	447			279924 <i>al</i>
Ghost 16	12/29/66	Pinal	497	450			52317 <i>uk</i>
Ghost 27	3/10/64	Pinal	387	137			52318 <i>uk</i>
Ghost 28	5/18/64	Pinal	387	138			52319 <i>uk</i>
Ghost 29	3/10/64	Pinal	387	139			52320 <i>uk</i>
Ghost 30	5/18/64	Pinal	387	140			52321 <i>uk</i>

PHOENIX, ARIZONA

2018 AUG -9 P 12:36

RECEIVED
BLM FIELD OFFICE

ENTERED
AUG 14 2018
6

<u>Claim Name</u>	<u>Loc. Date</u>	<u>County</u>	<u>Original Recordation</u>		<u>Amended Recordation</u>		<u>BLM AMC</u>
			<u>Book</u>	<u>Page</u>	<u>Book</u>	<u>Page</u>	<u>Serial #</u>
Ghost 31	3/10/64	Pinal	387	141			52322 <i>lh</i>
Ghost 32	12/29/66	Pinal	497	451			52323 <i>lh</i>
Ghost 38	12/29/66	Pinal	497	452			52326 <i>rh</i>
Ghost 40	12/29/66	Pinal	497	453			52327 <i>rh</i>
Ghost 42	12/29/66	Pinal	497	454			52328 <i>rh</i>
Ghost 48	12/29/66	Pinal	497	455			52329 <i>rh</i>
Ghost 50	12/29/66	Pinal	497	456			52330 <i>rh</i>
Ghost 61	3/12/64	Pinal	387	165			52331 <i>rh</i>
Ghost 62	3/12/64	Pinal	387	166			52332 <i>rh</i>
Ghost 63	3/12/64	Pinal	387	167			52333 <i>rh</i>
Ghost 66	3/12/64	Pinal	387	170			52336 <i>rh</i>
Ghost 90	12/29/66	Pinal	497	457			52337 <i>rh</i>
Ghost 93	3/16/64	Pinal	387	194			52340 <i>rh</i>
Ghost 95	3/16/64	Pinal	387	195			52342 <i>rh</i>
Ghost 97	3/16/64	Pinal	387	196			52344 <i>rh</i>
Ghost 99	3/16/64	Pinal	387	197			52346 <i>rh</i>
Ghost 131	9/23/65	Pinal	429	515			52365 <i>rh</i>
Ghost 132	9/23/65	Pinal	429	516			52366 <i>rh</i>
Ghost 133	9/23/65	Pinal	429	517			52367 <i>rh</i>
Ghost 134	9/23/65	Pinal	429	518			52368 <i>rh</i>
Ghost 135	9/23/65	Pinal	429	519			52369 <i>rh</i>
Ghost 136	9/23/65	Pinal	429	520			52370 <i>rh</i>
Ghost 137	9/23/65	Pinal	429	521			52371 <i>rh</i>
Ghost 140	4/15/64	Pinal	387	209			52372 <i>rh</i>
Ghost 141	4/15/64	Pinal	387	210			52373 <i>rh</i>
Ghost 142	4/15/64	Pinal	387	211			52374 <i>rh</i>
Ghost 143	4/15/64	Pinal	387	212			52375 <i>rh</i>
Ghost 144	4/15/64	Pinal	387	213			52376 <i>rh</i>
Rim Rock #5	8/1/30	Pinal	46	304	721	93	52382 <i>rh</i>
Annex #5	8/1/30	Pinal	46	305	721	92	52383 <i>rh</i>
Cap 130	7/24/30	Pinal	46	311			52386 <i>rh</i>
Cap 131	7/25/30	Pinal	46	311			52387 <i>rh</i>
"Moon Rise"	2/15/1899	Gila	6	401			52388 <i>rh</i>
Promoter	11/14/29	Gila	44	5	348	7	52389 <i>rh</i>
Stars and Stripes	1/1/02	Gila	7	466	308	307	52390 <i>rh</i>
Providence	7/1/28	Gila	40	444	309	649	52391 <i>rh</i>

INTERE
 AUG 14 2018
 BY:

RECEIVED
 BLM AT STATE OFFICE
 2018 AUG -9 P 12:36
 PHOENIX, ARIZONA

GROUP V: (Unpatented mining claims situated in Sections 4, 5, 6, 7, Township 1 South, Range 14 East; Sections 1, 2, 11, 12, Township 1 South, Range 13 East; Section 31, Township 1 North, Range 14 East; and Sections 14, 15, 22, 23, 25, 26, 27, Township 1 North, Range 13 East, G&SR Mer.)

<u>Claim Name</u>	<u>Date Located</u>	<u>Date Recorded</u>	<u>Cty</u>	<u>Cty Record Dkt</u>	<u>Page</u>	<u>Date Filed BLM</u>	<u>BLM AMC Serial No.</u>
Kelly #1	1/26/92	3/12/92	Gila	860	997	4/16/92	320760 <i>te</i>
Kelly #2	1/26/92	3/12/92	Gila	860	1000	4/16/92	320761 <i>te</i>
Kelly #3	1/26/92	3/12/92	Gila	861	01	4/16/92	320762 <i>te</i>
Kelly #4	1/26/92	3/12/92	Gila	861	04	4/16/92	320763 <i>te</i>
Kelly #5	1/26/92	3/12/92	Gila	861	07	4/16/92	320764 <i>te</i>
Kelly #6	1/28/92	3/12/92	Gila	861	10	4/16/92	320765 <i>te</i>
Kelly #7	1/26/92	3/12/92	Gila	861	13	4/16/92	320766 <i>te</i>
Kelly #8	1/28/92	3/12/92	Gila	861	16	4/16/92	320767 <i>te</i>
Kelly #9	1/26/92	3/12/92	Gila	861	19	4/16/92	320768 <i>te</i>
Kelly #10	1/28/92	3/12/92	Gila	861	22	4/16/92	320769 <i>te</i>
Kelly #11	1/26/92	3/12/92	Gila	861	25	4/16/92	320770 <i>te</i>
Kelly #12	1/28/92	3/12/92	Gila	861	28	4/16/92	320771 <i>te</i>
Kelly #13	1/26/92	3/12/92	Gila	861	31	4/16/92	320772 <i>te</i>
Kelly #14	1/28/92	3/12/92	Gila	861	34	4/16/92	320773 <i>te</i>
Kelly #15	1/28/92	3/12/92	Gila	861	37	4/16/92	320774 <i>te</i>
Kelly #16	1/28/92	3/12/92	Gila	861	40	4/16/92	320775 <i>te</i>
Kelly #17	1/28/92	3/12/92	Gila	861	43	4/16/92	320776 <i>te</i>
Kelly #18	1/28/92	3/12/92	Gila	861	46	4/16/92	320777 <i>te</i>
Kelly #19	1/28/92	3/12/92	Gila	861	49	4/16/92	320778 <i>te</i>
Kelly #20	1/26/92	3/12/92	Gila	861	52	4/16/92	320779 <i>te</i>
Kelly #21	1/27/92	3/12/92	Gila	861	55	4/16/92	320780 <i>te</i>
Kelly #22	1/27/92	3/12/92	Gila	861	58	4/16/92	320781 <i>te</i>
Kelly #23	1/27/92	3/12/92	Gila	861	61	4/16/92	320782 <i>te</i>
Kelly #24	1/27/92	3/12/92	Gila	861	64	4/16/92	320783 <i>te</i>
Kelly #25	1/27/92	3/12/92	Gila	861	67	4/16/92	320784 <i>te</i>
Kelly #26	1/27/92	3/12/92	Gila	861	70	4/16/92	320785 <i>te</i>
Kelly #27	1/29/92	3/12/92	Gila	861	73	4/16/92	320786 <i>te</i>
			Pinal	1809	641		
Kelly #28	1/29/92	3/12/92	Gila	861	76	4/16/92	320787 <i>te</i>
			Pinal	1809	643		
Kelly #29	1/29/92	3/12/92	Gila	861	79	4/16/92	320788 <i>te</i>
			Pinal	1809	645		
Kelly #30	1/29/92	3/12/92	Gila	861	82	4/16/92	320789 <i>te</i>
Kelly #31-A	7/11/92	8/06/92	Gila	877	747	8/27/92	320790 <i>te</i>
		8/13/92	Pinal	1845	922		
Kelly #32	1/29/92	3/12/92	Gila	861	88	4/16/92	320791 <i>te</i>

PHOENIX, ARIZONA

RECEIVED
BLM STATE OFFICE
2018 AUG -21 P 12:34

ENTERED
AUG 14 2018

<u>Claim Name</u>	<u>Date Located</u>	<u>Date Recorded</u>	<u>Cty</u>	<u>Cty Record</u>		<u>Date Filed BLM</u>	<u>BLM AMC Serial No.</u>
				<u>Dkt</u>	<u>Page</u>		
Kelly #33	1/29/92	3/12/92	Pinal	1809	649	4/16/92	320792 <i>u</i>
Kelly #34	1/29/92	3/12/92	Gila	861	91	4/16/92	320793 <i>u</i>
			Pinal	1809	651		
Kelly #35	1/29/92	3/12/92	Pinal	1809	653	4/16/92	320794 <i>u</i>
Kelly #36	1/29/92	3/12/92	Gila	861	94	4/16/92	320795 <i>u</i>
			Pinal	1809	655		
Kelly #37	1/28/92	3/12/92	Pinal	1809	657	4/16/92	320796 <i>u</i>
Kelly #38	1/28/92	3/12/92	Gila	861	97	4/16/92	320797 <i>u</i>
	1/29/92	3/12/92	Pinal	1809	659		
Kelly #39	1/28/92	3/12/92	Pinal	1809	661	4/16/92	320798 <i>u</i>
Kelly #40	1/31/92	3/12/92	Pinal	1809	663	4/16/92	320799 <i>u</i>
Kelly #53	1/30/92	3/12/92	Pinal	1809	671	4/16/92	320803 <i>u</i>
Kelly #57	1/30/92	3/12/92	Pinal	1809	673	4/16/92	320804 <i>u</i>
Kelly #58	1/30/92	3/12/92	Pinal	1809	675	4/16/92	320805 <i>u</i>
Kelly #59	1/30/92	3/12/92	Pinal	1809	677	4/16/92	320806 <i>u</i>
Kelly #60	1/30/92	3/12/92	Pinal	1809	679	4/16/92	320807 <i>u</i>
Kelly #66	1/30/92	3/12/92	Pinal	1809	691	4/16/92	320813 <i>u</i>
Kelly #67	1/30/92	3/12/92	Pinal	1809	693	4/16/92	320814 <i>u</i>
Kelly #68	1/30/92	3/12/92	Pinal	1809	695	4/16/92	320815 <i>u</i>
Kelly #71	1/30/92	3/12/92	Pinal	1809	697	4/16/92	320816 <i>u</i>
Kelly #72	1/30/92	3/12/92	Pinal	1809	699	4/16/92	320817 <i>u</i>
Kelly #73	1/30/92	3/12/92	Pinal	1809	701	4/16/92	320818 <i>u</i>
Kelly #83	2/01/92	3/12/92	Pinal	1809	721	4/16/92	320828 <i>u</i>
Kelly #84	2/01/92	3/12/92	Pinal	1809	723	4/16/92	320829 <i>u</i>
Kelly #86	2/01/92	3/12/92	Pinal	1809	727	4/16/92	320831 <i>u</i>
Kelly #87	2/01/92	3/12/92	Pinal	1809	729	4/16/92	320832 <i>u</i>
Kelly #89	2/01/92	3/12/92	Pinal	1809	733	4/16/92	320834 <i>u</i>
Kelly #90	2/01/92	3/12/92	Pinal	1809	735	4/16/92	320835 <i>u</i>
Kelly #91	2/02/92	3/12/92	Pinal	1809	737	4/16/92	320836 <i>u</i>
Kelly #92	2/02/92	3/12/92	Gila	861	100	4/16/92	320837 <i>u</i>
			Pinal	1809	739		
Kelly #93	2/02/92	3/12/92	Gila	861	103	4/16/92	320838 <i>u</i>
			Pinal	1809	741		
Kelly #94	2/02/92	3/12/92	Gila	861	106	4/16/92	320839 <i>u</i>
Kelly #95	2/02/92	3/12/92	Gila	861	109	4/16/92	320840 <i>u</i>
			Pinal	1809	743		
Kelly #96	2/02/92	3/12/92	Gila	861	112	4/16/92	320841 <i>u</i>
			Pinal	1809	745		
Kelly #97	2/02/92	3/12/92	Gila	861	115	4/16/92	320842 <i>u</i>
Kelly #98	2/02/92	3/12/92	Gila	861	118	4/16/92	320843 <i>u</i>
Kelly #99	2/02/92	3/12/92	Gila	861	121	4/16/92	320844 <i>u</i>

RECEIVED
 BLM ARIZONA
 PHOENIX, ARIZONA
 AUG 14 12:36

INTERESTED
 AUG 14 2018
 BY: _____

<u>Claim Name</u>	<u>Date Located</u>	<u>Date Recorded</u>	<u>Cty</u>	<u>Cty Record</u>		<u>Date Filed BLM</u>	<u>BLM AMC Serial No.</u>
				<u>Dkt</u>	<u>Page</u>		
Kelly #100	2/04/92	3/12/92	Gila	861	124	4/16/92	320845 <i>ll</i>
Kelly #101	10/31/92	12/14/92	Gila	892	489	1/19/93	325818 <i>ll</i>
Kelly #103	10/31/92	12/14/92	Gila	892	495	1/19/93	325820 <i>ll</i>
Kelly #104	10/31/92	12/14/92	Gila	892	498	1/19/93	325821 <i>ll</i>
Kelly #105	10/31/92	12/14/92	Gila	892	501	1/19/93	325822 <i>ll</i>
Kelly #106	10/31/92	12/14/92	Gila	892	504	1/19/93	325823 <i>ll</i>
Kelly #107	10/31/92	12/14/92	Gila	892	507	1/19/93	325824 <i>ll</i>
Kelly #112	10/31/92	12/14/92	Gila	892	522	1/19/93	325829 <i>ll</i>
Kelly #113	10/31/92	12/14/92	Gila	892	525	1/19/93	325830 <i>ll</i>
Kelly #114	10/31/92	12/14/92	Gila	892	528	1/19/93	325831 <i>ll</i>
Kelly #115	10/31/92	12/14/92	Gila	892	531	1/19/93	325832 <i>ll</i>
Kelly #120	11/9/92	12/14/92	Gila	892	546	1/19/93	325837 <i>ll</i>
Kelly #121	11/9/92	12/14/92	Gila	892	549	1/19/93	325838 <i>ll</i>
Kelly #122	11/9/92	12/14/92	Gila	892	552	1/19/93	325839 <i>ll</i>
Kelly #123	11/9/92	12/14/92	Gila	892	555	1/19/93	325840 <i>ll</i>
Kelly #124	11/9/92	12/14/92	Gila	892	558	1/19/93	325841 <i>ll</i>
Kelly #125	11/8/92	12/14/92	Gila	892	561	1/19/93	325842 <i>ll</i>
Kelly #126	11/8/92	12/14/92	Gila	892	564	1/19/93	325843 <i>ll</i>
Kelly #127	11/8/92	12/14/92	Gila	892	567	1/19/93	325844 <i>ll</i>
Kelly #128	11/8/92	12/14/92	Gila	892	570	1/19/93	325845 <i>ll</i>
			Pinal	1874	047		
Kelly #129	11/8/92	12/14/92	Gila	892	573	1/19/93	325846 <i>ll</i>
Kelly #130	11/8/92	12/14/92	Gila	892	576	1/19/93	325847 <i>ll</i>
Kelly #131	11/8/92	12/14/92	Gila	892	579	1/19/93	325848 <i>ll</i>
Kelly #132	11/7/92	12/14/92	Gila	892	582	1/19/93	325849 <i>ll</i>
			Pinal	1874	049		
Kelly #133	11/7/92	12/14/92	Gila	892	585	1/19/93	325850 <i>ll</i>
Kelly #134	11/7/92	12/14/92	Gila	892	588	1/19/93	325851 <i>ll</i>
Kelly #135	11/7/92	12/14/92	Gila	892	591	1/19/93	325852 <i>ll</i>
Kelly #136	11/7/92	12/14/92	Gila	892	594	1/19/93	325853 <i>ll</i>
			Pinal	1874	051		
Kelly #137	11/7/92	12/14/92	Gila	892	597	1/19/93	325854 <i>ll</i>
			Pinal	1874	053		
Kelly #138	11/7/92	12/14/92	Gila	892	600	1/19/93	325855 <i>ll</i>
Kelly #139	11/7/92	12/14/92	Gila	892	601	1/19/93	325856 <i>ll</i>
Kelly #140	11/7/92	12/14/92	Gila	892	604	1/19/93	325857 <i>ll</i>
Kelly #141	11/7/92	12/14/92	Gila	892	607	1/19/93	325858 <i>ll</i>
Kelly #142	11/7/92	12/14/92	Gila	892	610	1/19/93	325859 <i>ll</i>
Kelly #143	11/7/92	12/14/92	Gila	892	613	1/19/93	325860 <i>ll</i>
Kelly #144	11/7/92	12/14/92	Gila	892	616	1/19/93	325861 <i>ll</i>
Kelly #145	11/7/92	12/14/92	Gila	892	619	1/19/93	325862 <i>ll</i>

ENTERED
 AUG 14 2018
 BY:

RECEIVED
 BLM STATE OFFICE
 PHOENIX, ARIZONA
 P 12:36

<u>Claim Name</u>	<u>Date Located</u>	<u>Date Recorded</u>	<u>Cty</u>	<u>Cty Record Dkt</u>	<u>Page</u>	<u>Date Filed BLM</u>	<u>BLM AMC Serial No.</u>
Kelly #146	11/7/92	12/14/92	Gila	892	622	1/19/93	325863 <i>ee</i>
Kelly #147	11/7/92	12/14/92	Gila	892	625	1/19/93	325864 <i>ee</i>
Kelly #148	11/6/92	12/14/92	Gila	892	628	1/19/93	325865 <i>ee</i>
Kelly #149	11/6/92	12/14/92	Gila	892	631	1/19/93	325866 <i>ee</i>
Kelly #150	11/6/92	12/14/92	Gila	892	634	1/19/93	325867 <i>ee</i>
Kelly #151	7/30/93	8/23/93	Gila	93-635862		8/23/93	327254 <i>ee</i>
Kelly #152	7/30/93	8/23/93	Gila	93-635863		8/23/93	327255 <i>ee</i>
Kelly #153	7/30/93	8/23/93	Gila	93-635864		8/23/93	327256 <i>ee</i>
			Pinal	1936	617		
Kelly #154	7/30/93	8/23/93	Gila	93-635865		8/23/93	327257 <i>ee</i>
			Pinal	1936	619		
Kelly #155	7/30/93	8/23/93	Gila	93-635866		8/23/93	327258 <i>ee</i>
			Pinal	1936	621		
Kelly #156	1/11/18	2/08/18	Gila	2018-001198		2/08/18	449096 <i>ee</i>
Kelly #157	7/30/93	8/23/93	Pinal	1936	625	8/23/93	327260 <i>ee</i>
Kelly #158	7/30/93	8/23/93	Gila	93-635861		8/23/93	327261 <i>ee</i>
			Pinal	1936	627		
Kelly #159	7/30/93	8/23/93	Pinal	1936	629	8/23/93	327262 <i>ee</i>
Kelly #160	7/30/93	8/23/93	Pinal	1936	631	8/23/93	327263 <i>ee</i>
Kelly #161	7/30/93	8/23/93	Pinal	1936	633	8/23/93	327264 <i>ee</i>
Kelly #162	7/30/93	8/23/93	Pinal	1936	635	8/23/93	327265 <i>ee</i>
Kelly #163	7/30/93	8/23/93	Pinal	1936	637	8/23/93	327266 <i>ee</i>

RECEIVED
 BLM AZ STATE OFFICE
 2018 AUG - 9 P 12: 36
 PHOENIX, ARIZONA

INTERE
 AUG 14 2018
 BY: _____

GROUP VI: (Unpatented mining claims situated in Section 36, Township 1 North, Range 13 East; Section 31, Township 1 North, Range 14 East; Section 1, Township 1 South, Range 13 East; and Section 6, Township 1 South, Range 14 East, Gila County, G&SR Mer.)

<u>Claim Name</u>	<u>Recorded</u>		<u>BLM AMC</u>
	<u>Book/Docket</u>	<u>Page</u>	<u>Serial No.</u>
Lizard No. 27	47	348	28018 <i>ek</i>
Rejected No. 1	31	415	28020 <i>ek</i>
Rejected No. 2	31	416	28019 <i>ek</i>
Amended	52	374	
Rejected No. 3	53	184	28016 <i>ek</i>
Rejected No. 4	493	569	97634 <i>ek</i>
Rejected No. 5	493	571	97635 <i>ek</i>
Rejected No. 6	493	573	97636 <i>ek</i>
Rejected No. 7	493	575	97637 <i>ek</i>
Rejected No. 8	493	577	97638 <i>ek</i>
Rejected No. 9	493	579	97639 <i>ek</i>
Rejected No. 10	493	581	97640 <i>ek</i>
Rejected No. 11	493	583	97641 <i>ek</i>
Rejected No. 12	493	585	97642 <i>ek</i>
Rejected No. 13	493	587	97643 <i>ek</i>

RECEIVED
 BLM AZ STATE OFFICE
 2018 AUG - 9 P 12: 36
 PHOENIX, ARIZONA

INTEREST
 AUG 14 2018
 BY: _____

GROUP VII: (Unpatented mining claims situated in Section 36, Township 1 North, Range 13 East, Gila County, G&SR Mer.)

<u>Claim Name</u>	<u>Location Date</u>	<u>Recorded Book</u>	<u>Page</u>	<u>BLM AMC Serial No.</u>
Overside	9/1/39	48	70	27989
Amended	6/17/59	102	43	
Amended	5/23/93	909	127	
Crown Point Ext. No. 1	6/17/59	102	37	27990
Amended	5/23/93	909	131	
Crown Point Ext. No. 2	6/17/59	102	38	27991
Amended	5/23/93	909	133	
Old Abe	9/1/39	48	70	27992
Amended	6/17/59	102	39	
Amended	5/23/93	909	124	
Old Abe No. 1	10/1/39	48	82	27993
Amended	6/17/59	102	41	
Amended	5/23/93	909	129	

RECEIVED
 BLM AZ STATE OFFICE
 2018 AUG - 9 P 12: 36
 PHOENIX, ARIZONA

INTERESTED
 AUG 14 2018
 BY: _____

GROUP VIII: (Unpatented mining claims situated in Section 36, Township 1 North, Range 13 East, G&SR Mer., Gila County)

<u>Claim Name</u>	<u>Location Date</u>	<u>Cty Record</u>		<u>BLM AMC Serial No.</u>
		<u>Book</u>	<u>Page</u>	
Brewery	3/12/1892	4	145	39932 <i>ef</i>
Amended	5/23/93	909	116	
Clipper	1/20/1906	1	286	39933 <i>ef</i>
Amended	5/23/93	909	118	
Old Abe	9/1/39	48	70	39934 <i>ef</i>
Amended	5/23/93	909	124	
Thomas Jefferson	9/1/39	48	71	39935 <i>ef</i>
Amended	5/23/93	909	120	
Blue Jay Fraction	11/21/42	48	357	39936 <i>ef</i>
Amended	5/23/93	909	122	
Vat	11/25/59	112	344	39937 <i>ef</i>

RECEIVED
BLM AZ STATE OFFICE
2010 AUG -9 P 12:36
PHOENIX, ARIZONA

INTEREST
AUG 14 2010
BY: _____

GROUP IX: (Unpatented mining claims situated in Section 36, Township 1 North, Range 13 East, G&SR Mer., Gila County)

<u>Claim Name</u>	<u>Location Date</u>	<u>Cty Record Book</u>	<u>Page</u>	<u>BLM AMC Serial No.</u>
Lost Knife #1	5/23/59	100	416	39938 <i>u</i>
Amended	3/17/68	230	418	
Lost Knife #2	10/28/59	108	133	39939 <i>u</i>
Amended	3/17/68	230	415	
Manganese Cap	5/06/65	176	507	39940 <i>u</i>
Amended	3/17/68	230	419	
Galena	5/06/65	176	508	39941 <i>u</i>
Amended	3/17/68	230	416	
Dew	6/1/68	237	635	39942 <i>u</i>
Lad	6/1/68	237	636	39943 <i>u</i>

RECEIVED
 BLM AZ STATE OFFICE
 2018 AUG -9 P 12:31
 PHOENIX, ARIZONA

INTERE
 AUG 14 2018
 BY: _____

GROUP X: (Unpatented millsites situated in Section 23 and 26, Township 1 North, Range 13 East, G&SR Mer., Gila County)

<u>Claim Name</u>	<u>Date Located</u>	<u>Date Recorded</u>	<u>Cty Record Dkt</u>	<u>Page</u>	<u>Date Filed BLM</u>	<u>BLM AMC Serial No.</u>
Sick-A-More #1	6/16/93	8/23/93	93-635858		8/23/93	327251 <i>W</i>
Sick-A-More #2	6/16/93	8/23/93	93-635859		8/23/93	327252 <i>W</i>
Sick-A-More #3	6/16/93	8/23/93	93-635860		8/23/93	327253 <i>W</i>

RECEIVED
 BLM AZ STATE OFFICE
 2018 AUG - 9 P 12:31
 PHOENIX, ARIZONA

INTEREST
 AUG 14 2018
 BY:

GROUP XI: (Unpatented millsites situated in Sections 25, 26, 35 and 36, Township 1 North, Range 13 East; Section 31, Township 1 North, Range 14 East, Sections 1, 12, Township 1 South, Range 13 East; and Section 6, Township 1 South, Range 14 East, G&SR Mer., Gila and Pinal Counties)

<u>Claim Name</u>	<u>Date Located</u>	<u>Date Recorded</u>	<u>Cty</u>	<u>Cty Record Dkt</u>	<u>Page</u>	<u>Date Filed BLM</u>	<u>BLM AMC Serial No.</u>
Kosher #1	09/12/96	12/04/96	Gila	96-019602		12/03/96	342296 <i>ed</i>
Kosher #2	09/12/96	12/04/96	Gila	96-019603		12/03/96	342297 <i>u</i>
Kosher #3	09/12/96	12/04/96	Gila	96-019604		12/03/96	342298 <i>u</i>
Kosher #4	09/12/96	12/04/96	Gila	96-019605		12/03/96	342299 <i>u</i>
Kosher #5	09/12/96	12/04/96	Gila	96-019606		12/03/96	342300 <i>u</i>
Kosher #6	09/12/96	12/04/96	Gila	96-019607		12/03/96	342301 <i>u</i>
Kosher #7	09/12/96	12/04/96	Gila	96-019608		12/03/96	342302 <i>u</i>
Kosher #8	09/12/96	12/04/96	Gila	96-019609		12/03/96	342303 <i>u</i>
Kosher #9	09/12/96	12/04/96	Gila	96-019610		12/03/96	342304 <i>u</i>
Kosher #10	09/12/96	12/04/96	Gila	96-019611		12/03/96	342305 <i>u</i>
Kosher #11	09/12/96	12/04/96	Gila	96-019612		12/03/96	342306 <i>u</i>
Kosher #12	09/12/96	12/04/96	Gila	96-019613		12/03/96	342307 <i>u</i>
Kosher #13	09/12/96	12/04/96	Gila	96-019614		12/03/96	342308 <i>u</i>
Kosher #14	09/12/96	12/04/96	Gila	96-019615		12/03/96	342309 <i>u</i>
Kosher #15	09/12/96	12/04/96	Gila	96-019616		12/03/96	342310 <i>u</i>
Kosher #16	09/12/96	12/04/96	Gila	96-019617		12/03/96	342311 <i>u</i>
Kosher #17	09/12/96	12/04/96	Gila	96-019618		12/03/96	342312 <i>u</i>
Kosher #18	09/12/96	12/04/96	Gila	96-019619		12/03/96	342313 <i>u</i>
Kosher #19	09/12/96	12/04/96	Gila	96-019620		12/03/96	342314 <i>u</i>
Kosher #20	09/12/96	12/04/96	Gila	96-019621		12/03/96	342315 <i>u</i>
Kosher #21	09/12/96	12/04/96	Gila	96-019622		12/03/96	342316 <i>u</i>
Kosher #22	09/12/96	12/04/96	Gila	96-019623		12/03/96	342317 <i>u</i>
Kosher #23	09/12/96	12/04/96	Gila	96-019624		12/03/96	342318 <i>u</i>
Kosher #23	09/12/96	12/04/96	Pinal	1996-040016		12/03/96	
Kosher #24	09/12/96	12/04/96	Gila	96-019625		12/03/96	342319 <i>u</i>
Kosher #25	09/12/96	12/04/96	Gila	96-019626		12/03/96	342320 <i>u</i>
Kosher #26	09/12/96	12/04/96	Gila	96-019627		12/03/96	342321 <i>u</i>
Kosher #27	09/12/96	12/04/96	Gila	96-019628		12/03/96	342322 <i>u</i>
Kosher #28	09/12/96	12/04/96	Gila	96-019629		12/03/96	342323 <i>u</i>
Kosher #29	09/12/96	12/04/96	Gila	96-019630		12/03/96	342324 <i>u</i>
Kosher #30	09/12/96	12/04/96	Gila	96-019631		12/03/96	342325 <i>u</i>
Kosher #31	09/12/96	12/04/96	Gila	96-019632		12/03/96	342326 <i>u</i>
Kosher #32	09/12/96	12/04/96	Pinal	1996-040017		12/03/96	342327 <i>u</i>
Kosher #33	09/12/96	12/04/96	Gila	96-019633		12/03/96	342328 <i>u</i>
Kosher #33	09/12/96	12/04/96	Pinal	1996-040018		12/03/96	
Kosher #34	09/12/96	12/04/96	Gila	96-019634		12/03/96	342329 <i>u</i>

PHOENIX, ARIZONA

RECEIVED
BLM
AUG - 9 12: 37
OFFICE

ENTERED
AUG 14 2018
BY:

<u>Claim Name</u>	<u>Date Located</u>	<u>Date Recorded</u>	<u>Cty</u>	<u>Cty Record Dkt</u>	<u>Page</u>	<u>Date Filed BLM</u>	<u>BLM AMC Serial No.</u>
Kosher #34	09/12/96	12/04/96	Pinal	1996-040019		12/03/96	
Kosher #35	09/12/96	12/04/96	Gila	96-019635		12/03/96	342330 <i>ll</i>
Kosher #36	09/12/96	12/04/96	Gila	96-019636		12/03/96	342331 <i>ll</i>
Kosher #37	09/12/96	12/04/96	Gila	96-019637		12/03/96	342332 <i>ll</i>
Kosher #38	09/12/96	12/04/96	Gila	96-019638		12/03/96	342333 <i>ll</i>
Kosher #39	09/12/96	12/04/96	Gila	96-019639		12/03/96	342334 <i>ll</i>
Kosher #40	09/12/96	12/04/96	Gila	96-019640		12/03/96	342335 <i>ll</i>
Kosher #41	09/12/96	12/04/96	Gila	96-019641		12/03/96	342336 <i>ll</i>
Kosher #42	09/12/96	12/04/96	Gila	96-019642		12/03/96	342337 <i>ll</i>
Kosher #43	09/12/96	12/04/96	Gila	96-019643		12/03/96	342338 <i>ll</i>
Kosher #44	09/12/96	12/04/96	Pinal	1996-040020		12/03/96	342339 <i>ll</i>
Kosher #45	09/12/96	12/04/96	Pinal	1996-040021		12/03/96	342340 <i>ll</i>
Kosher #46	09/12/96	12/04/96	Pinal	1996-040022		12/03/96	342341 <i>ll</i>
Kosher #46	09/12/96	12/04/96	Gila	96-019644		12/03/96	
Kosher #47	09/12/96	12/04/96	Pinal	1996-040023		12/03/96	342342 <i>ll</i>
Kosher #47	09/12/96	12/04/96	Gila	96-019645		12/03/96	
Kosher #48	09/12/96	12/04/96	Gila	96-019646		12/03/96	342343 <i>ll</i>
Kosher #49	09/12/96	12/04/96	Gila	96-019647		12/03/96	342344 <i>ll</i>
Kosher #50	09/12/96	12/04/96	Gila	96-019648		12/03/96	342345 <i>ll</i>
Kosher #51	09/12/96	12/04/96	Gila	96-019649		12/03/96	342346 <i>ll</i>
Kosher #52	09/12/96	12/04/96	Gila	96-019650		12/03/96	342347 <i>ll</i>
Kosher #53	09/12/96	12/04/96	Gila	96-019651		12/03/96	342348 <i>ll</i>
Kosher #54	09/12/96	12/04/96	Gila	96-019652		12/03/96	342349 <i>ll</i>
Kosher #55	09/12/96	12/04/96	Gila	96-019653		12/03/96	342350 <i>ll</i>
Kosher #56	09/12/96	12/04/96	Gila	96-019654		12/03/96	342351 <i>ll</i>
Kosher #57	09/12/96	12/04/96	Pinal	1996-040024		12/03/96	342352 <i>ll</i>
Kosher #58	09/12/96	12/04/96	Pinal	1996-040025		12/03/96	342353 <i>ll</i>
Kosher #59	09/12/96	12/04/96	Pinal	1996-040026		12/03/96	342354 <i>ll</i>
Kosher #60	09/12/96	12/04/96	Pinal	1996-040027		12/03/96	342355 <i>ll</i>
Kosher #60	09/12/96	12/04/96	Gila	96-019655		12/03/96	
Kosher #61	09/12/96	12/04/96	Pinal	1996-040028		12/03/96	342356 <i>ll</i>
Kosher #61	09/12/96	12/04/96	Gila	96-019656		12/03/96	
Kosher #62	09/12/96	12/04/96	Gila	96-019657		12/03/96	342357 <i>ll</i>
Kosher #63	09/12/96	12/04/96	Gila	96-019658		12/03/96	342358 <i>ll</i>
Kosher #64	09/12/96	12/04/96	Gila	96-019659		12/03/96	342359 <i>ll</i>
Kosher #65	09/12/96	12/04/96	Gila	96-019660		12/03/96	342360 <i>ll</i>
Kosher #66	09/12/96	12/04/96	Gila	96-019661		12/03/96	342361 <i>ll</i>
Kosher #67	09/12/96	12/04/96	Gila	96-019662		12/03/96	342362 <i>ll</i>
Kosher #68	09/12/96	12/04/96	Gila	96-019663		12/03/96	342363 <i>ll</i>
Kosher #69	09/12/96	12/04/96	Pinal	1996-040029		12/03/96	342364 <i>ll</i>
Kosher #70	09/12/96	12/04/96	Pinal	1996-040030		12/03/96	342365 <i>ll</i>

RECEIVED
BLM STATE OFFICE
PHOENIX, ARIZONA
AUG 14 12:37

INTEREST
AUG 14 2003

<u>Claim Name</u>	<u>Date Located</u>	<u>Date Recorded</u>	<u>Cty</u>	<u>Cty Record Dkt</u>	<u>Page</u>	<u>Date Filed BLM</u>	<u>BLM AMC Serial No.</u>
Kosher #71	09/12/96	12/04/96	Pinal	1996-040031		12/03/96	342366 <i>ak</i>
Kosher #72	09/12/96	12/04/96	Pinal	1996-040032		12/03/96	342367 <i>ak</i>
Kosher #73	09/12/96	12/04/96	Pinal	1996-040033		12/03/96	342368 <i>ak</i>
Kosher #73	09/12/96	12/04/96	Gila	96-019664		12/03/96	
Kosher #74	09/12/96	12/04/96	Gila	96-019665		12/03/96	342369 <i>ak</i>
Kosher #75	09/12/96	12/04/96	Gila	96-019666		12/03/96	342370 <i>ak</i>
Kosher #76	09/12/96	12/04/96	Gila	96-019667		12/03/96	342371 <i>ak</i>
Kosher #77	09/12/96	12/04/96	Gila	96-019668		12/03/96	342372 <i>ak</i>
Kosher #78	09/12/96	12/04/96	Gila	96-019669		12/03/96	342373 <i>ak</i>
Kosher #79	09/12/96	12/04/96	Gila	96-019670		12/03/96	342374 <i>ak</i>
Kosher #80	09/12/96	12/04/96	Gila	96-019671		12/03/96	342375 <i>ak</i>
Kosher #81	09/12/96	12/04/96	Pinal	1996-040034		12/03/96	342376 <i>ak</i>
Kosher #82	09/12/96	12/04/96	Pinal	1996-040035		12/03/96	342377 <i>ak</i>
Kosher #83	09/12/96	12/04/96	Pinal	1996-040036		12/03/96	342378 <i>ak</i>
Kosher #84	09/12/96	12/04/96	Pinal	1996-040037		12/03/96	342379 <i>ak</i>
Kosher #84	09/12/96	12/04/96	Gila	96-019672		12/03/96	
Kosher #85	09/12/96	12/04/96	Pinal	1996-040038		12/03/96	342380 <i>ak</i>
Kosher #85	09/12/96	12/04/96	Gila	96-019673		12/03/96	
Kosher #86	09/12/96	12/04/96	Gila	96-019674		12/03/96	342381 <i>ak</i>
Kosher #87	09/12/96	12/04/96	Gila	96-019675		12/03/96	342382 <i>ak</i>
Kosher #88	09/12/96	12/04/96	Gila	96-019676		12/03/96	342383 <i>ak</i>
Kosher #89	09/12/96	12/04/96	Gila	96-019677		12/03/96	342384 <i>ak</i>
Kosher #90	09/12/96	12/04/96	Gila	96-019678		12/03/96	342385 <i>ak</i>
Kosher #91	09/12/96	12/04/96	Gila	96-019679		12/03/96	342386 <i>ak</i>
Kosher #92	09/12/96	12/04/96	Gila	96-019680		12/03/96	342387 <i>ak</i>
Kosher #93	09/13/96	12/04/96	Pinal	1996-040039		12/03/96	342388 <i>ak</i>
Kosher #94	09/13/96	12/04/96	Pinal	1996-040040		12/03/96	342389 <i>ak</i>
Kosher #95	09/13/96	12/04/96	Pinal	1996-040041		12/03/96	342390 <i>ak</i>
Kosher #96	09/13/96	12/04/96	Pinal	1996-040042		12/03/96	342391 <i>ak</i>
Kosher #97	09/13/96	12/04/96	Pinal	1996-040043		12/03/96	342392 <i>ak</i>
Kosher #97	09/13/96	12/04/96	Gila	96-019681		12/03/96	
Kosher #98	09/13/96	12/04/96	Pinal	1996-040044		12/03/96	342393 <i>ak</i>
Kosher #98	09/13/96	12/04/96	Gila	96-019682		12/03/96	
Kosher #99	09/13/96	12/04/96	Gila	96-019683		12/03/96	342394 <i>ak</i>
Kosher #100	09/13/96	12/04/96	Gila	96-019684		12/03/96	342395 <i>ak</i>
Kosher #101	09/13/96	12/04/96	Gila	96-019685		12/03/96	342396 <i>ak</i>
Kosher #102	09/13/96	12/04/96	Gila	96-019686		12/03/96	342397 <i>ak</i>
Kosher #103	09/13/96	12/04/96	Gila	96-019687		12/03/96	342398 <i>ak</i>
Kosher #104	09/13/96	12/04/96	Gila	96-019688		12/03/96	342399 <i>ak</i>
Kosher #105	09/13/96	12/04/96	Gila	96-019689		12/03/96	342400 <i>ak</i>
Kosher #106	09/13/96	12/04/96	Gila	96-019690		12/03/96	342401 <i>ak</i>

INTERESTED
AUG 14 2013

RECEIVED
BLM PHOENIX OFFICE
PHOENIX, ARIZONA
AUG 14 2013
P 12:37

<u>Claim Name</u>	<u>Date Located</u>	<u>Date Recorded</u>	<u>Cty</u>	<u>Cty Record Dkt</u>	<u>Page</u>	<u>Date Filed BLM</u>	<u>BLM AMC Serial No.</u>
Kosher #107	09/13/96	12/04/96	Pinal	1996-040045		12/03/96	342402 _u
Kosher #108	09/13/96	12/04/96	Pinal	1996-040046		12/03/96	342403 _u
Kosher #109	09/13/96	12/04/96	Pinal	1996-040047		12/03/96	342404 _u
Kosher #110	09/13/96	12/04/96	Pinal	1996-040048		12/03/96	342405 _u
Kosher #111	09/13/96	12/04/96	Pinal	1996-040049		12/03/96	342406 _u
Kosher #112	09/13/96	12/04/96	Pinal	1996-040050		12/03/96	342407 _u
Kosher #112	09/13/96	12/04/96	Gila	96-019691		12/03/96	
Kosher #113	09/13/96	12/04/96	Pinal	1996-040051		12/03/96	342408 _u
Kosher #113	09/13/96	12/04/96	Gila	96-019692		12/03/96	
Kosher #114	09/13/96	12/04/96	Gila	96-019693		12/03/96	342409 _u
Kosher #115	09/13/96	12/04/96	Gila	96-019694		12/03/96	342410 _u
Kosher #116	09/13/96	12/04/96	Gila	96-019695		12/03/96	342411 _u
Kosher #117	09/13/96	12/04/96	Gila	96-019696		12/03/96	342412 _u
Kosher #118	09/13/96	12/04/96	Gila	96-019697		12/03/96	342413 _u
Kosher #119	09/13/96	12/04/96	Gila	96-019698		12/03/96	342414 _u
Kosher #120	09/13/96	12/04/96	Gila	96-019699		12/03/96	342415 _u
Kosher #121	09/13/96	12/04/96	Gila	96-019700		12/03/96	342416 _u
Kosher #122	09/13/96	12/04/96	Pinal	1996-040052		12/03/96	342417 _u
Kosher #123	09/13/96	12/04/96	Pinal	1996-040053		12/03/96	342418 _u
Kosher #124	09/13/96	12/04/96	Pinal	1996-040054		12/03/96	342419 _u
Kosher #125	09/13/96	12/04/96	Pinal	1996-040055		12/03/96	342420 _u
Kosher #126	09/13/96	12/04/96	Pinal	1996-040056		12/03/96	342421 _u
Kosher #127	09/13/96	12/04/96	Pinal	1996-040057		12/03/96	342422 _u
Kosher #127	09/13/96	12/04/96	Gila	96-019701		12/03/96	
Kosher #128	09/13/96	12/04/96	Pinal	1996-040058		12/03/96	342423 _u
Kosher #128	09/13/96	12/04/96	Gila	96-019702		12/03/96	
Kosher #129	09/13/96	12/04/96	Gila	96-019703		12/03/96	342424 _u
Kosher #130	09/13/96	12/04/96	Gila	96-019704		12/03/96	342425 _u
Kosher #131	09/13/96	12/04/96	Gila	96-019705		12/03/96	342426 _u
Kosher #132	09/13/96	12/04/96	Gila	96-019706		12/03/96	342427 _u
Kosher #133	09/13/96	12/04/96	Gila	96-019707		12/03/96	342428 _u
Kosher #134	09/13/96	12/04/96	Gila	96-019708		12/03/96	342429 _u
Kosher #135	09/13/96	12/04/96	Gila	96-019709		12/03/96	342430 _u
Kosher #136	09/13/96	12/04/96	Gila	96-019710		12/03/96	342431 _u
Kosher #137	09/13/96	12/04/96	Gila	96-019711		12/03/96	342432 _u
Kosher #138	09/13/96	12/04/96	Pinal	1996-040059		12/03/96	342433 _u
Kosher #139	09/13/96	12/04/96	Pinal	1996-040060		12/03/96	342434 _u
Kosher #140	09/13/96	12/04/96	Pinal	1996-040061		12/03/96	342435 _u
Kosher #141	09/13/96	12/04/96	Pinal	1996-040062		12/03/96	342436 _u
Kosher #142	09/13/96	12/04/96	Pinal	1996-040063		12/03/96	342437 _u
Kosher #143	09/13/96	12/04/96	Pinal	1996-040064		12/03/96	342438 _u

RECEIVED
 BUREAU OF LAND MANAGEMENT
 PHOENIX, ARIZONA
 AUG 14 12:37

INTEREST
 AUG 14 2013

<u>Claim Name</u>	<u>Date Located</u>	<u>Date Recorded</u>	<u>Cty</u>	<u>Cty Record Dkt</u>	<u>Page</u>	<u>Date Filed BLM</u>	<u>BLM AMC Serial No.</u>
Kosher #144	09/13/96	12/04/96	Pinal	1996-040065		12/03/96	342439
Kosher #144	09/13/96	12/04/96	Gila	1996-019712		12/03/96	
Kosher #145	09/13/96	12/04/96	Pinal	1996-040066		12/03/96	342440
Kosher #145	09/13/96	12/04/96	Gila	1996-019713		12/03/96	
Kosher #146	09/13/96	12/04/96	Gila	1996-019714		12/03/96	342441
Kosher #147	09/13/96	12/04/96	Gila	1996-019715		12/03/96	342442
Kosher #148	09/13/96	12/04/96	Gila	1996-019716		12/03/96	342443
Kosher #149	09/13/96	12/04/96	Gila	1996-019717		12/03/96	342444
Kosher #150	09/13/96	12/04/96	Gila	1996-019718		12/03/96	342445
Kosher #151	09/13/96	12/04/96	Gila	1996-019719		12/03/96	342446
Kosher #152	09/13/96	12/04/96	Gila	1996-019720		12/03/96	342447
Kosher #153	09/13/96	12/04/96	Gila	1996-019721		12/03/96	342448
Kosher #154	09/13/96	12/04/96	Gila	1996-019722		12/03/96	342449
Kosher #155	09/13/96	12/04/96	Gila	1996-019723		12/03/96	342450
Kosher #156	09/13/96	12/04/96	Pinal	1996-040067		12/03/96	342451
Kosher #157	09/13/96	12/04/96	Pinal	1996-040068		12/03/96	342452
Kosher #158	09/13/96	12/04/96	Pinal	1996-040069		12/03/96	342453
Kosher #159	09/13/96	12/04/96	Pinal	1996-040070		12/03/96	342454
Kosher #160	09/13/96	12/04/96	Pinal	1996-040071		12/03/96	342455
Kosher #161	09/14/96	12/04/96	Pinal	1996-040072		12/03/96	342456
Kosher #162	09/14/96	12/04/96	Pinal	1996-040073		12/03/96	342457
Kosher #163	09/14/96	12/04/96	Pinal	1996-040074		12/03/96	342458
Kosher #163	09/14/96	12/04/96	Gila	1996-019724		12/03/96	
Kosher #164	09/14/96	12/04/96	Pinal	1996-040075		12/03/96	342459
Kosher #164	09/14/96	12/04/96	Gila	1996-019725		12/03/96	
Kosher #165	09/14/96	12/04/96	Gila	1996-019726		12/03/96	342460
Kosher #166	09/14/96	12/04/96	Gila	1996-019727		12/03/96	342461
Kosher #167	09/14/96	12/04/96	Gila	1996-019728		12/03/96	342462
Kosher #168	09/14/96	12/04/96	Gila	1996-019729		12/03/96	342463
Kosher #169	09/14/96	12/04/96	Gila	1996-019730		12/03/96	342464
Kosher #170	09/14/96	12/04/96	Gila	1996-019731		12/03/96	342465
Kosher #171	09/14/96	12/04/96	Gila	1996-019732		12/03/96	342466
Kosher #172	09/14/96	12/04/96	Gila	1996-019733		12/03/96	342467
Kosher #173	09/14/96	12/04/96	Gila	1996-019734		12/03/96	342468
Kosher #174	09/14/96	12/04/96	Pinal	1996-040076		12/03/96	342469
Kosher #175	09/14/96	12/04/96	Pinal	1996-040077		12/03/96	342470
Kosher #176	09/14/96	12/04/96	Pinal	1996-040078		12/03/96	342471
Kosher #177	09/14/96	12/04/96	Pinal	1996-040079		12/03/96	342472
Kosher #178	09/14/96	12/04/96	Pinal	1996-040080		12/03/96	342473
Kosher #179	09/14/96	12/04/96	Pinal	1996-040081		12/03/96	342474
Kosher #180	09/14/96	12/04/96	Pinal	1996-040082		12/03/96	342475

PHOENIX, ARIZONA

100 AUG-9 12:37

RECEIVED BY
BLM FIELD OFFICE

INTEREST
AUG 14 2013

<u>Claim Name</u>	<u>Date Located</u>	<u>Date Recorded</u>	<u>Cty</u>	<u>Cty Record Dkt</u>	<u>Page</u>	<u>Date Filed BLM</u>	<u>BLM AMC Serial No.</u>
Kosher #181	09/14/96	12/04/96	Pinal	1996-040083		12/03/96	342476 <i>es</i>
Kosher #182	09/14/96	12/04/96	Pinal	1996-040084		12/03/96	342477 <i>es</i>
Kosher #182	09/14/96	12/04/96	Gila	1996-019735		12/03/96	
Kosher #183	09/14/96	12/04/96	Pinal	1996-040085		12/03/96	342478 <i>es</i>
Kosher #183	09/14/96	12/04/96	Gila	1996-019736		12/03/96	
Kosher #184	09/14/96	12/04/96	Gila	1996-019737		12/03/96	342479 <i>es</i>
Kosher #185	09/14/96	12/04/96	Gila	1996-019738		12/03/96	342480 <i>es</i>
Kosher #186	09/14/96	12/04/96	Pinal	1996-040086		12/03/96	342481 <i>es</i>
Kosher #187	09/14/96	12/04/96	Pinal	1996-040087		12/03/96	342482 <i>es</i>
Kosher #188	09/14/96	12/04/96	Pinal	1996-040088		12/03/96	342483 <i>es</i>
Kosher #189	09/14/96	12/04/96	Pinal	1996-040089		12/03/96	342484 <i>es</i>
Kosher #190	09/14/96	12/04/96	Pinal	1996-040090		12/03/96	342485 <i>es</i>
Kosher #191	09/14/96	12/04/96	Pinal	1996-040091		12/03/96	342486 <i>es</i>
Kosher #192	09/14/96	12/04/96	Pinal	1996-040092		12/03/96	342487 <i>es</i>
Kosher #193	09/14/96	12/04/96	Pinal	1996-040093		12/03/96	342488 <i>es</i>
Kosher #193	09/14/96	12/04/96	Gila	1996-019739		12/03/96	
Kosher #194	09/14/96	12/04/96	Pinal	1996-040094		12/03/96	342489 <i>es</i>
Kosher #194	09/14/96	12/04/96	Gila	1996-019740		12/03/96	
Kosher #195	09/14/96	12/04/96	Gila	1996-019741		12/03/96	342490 <i>es</i>
Kosher #196	09/14/96	12/04/96	Gila	1996-019742		12/03/96	342491 <i>es</i>
Kosher #197	09/14/96	12/04/96	Pinal	1996-040095		12/03/96	342492 <i>es</i>
Kosher #198	09/14/96	12/04/96	Pinal	1996-040096		12/03/96	342493 <i>es</i>
Kosher #199	09/14/96	12/04/96	Pinal	1996-040097		12/03/96	342494 <i>es</i>
Kosher #200	09/14/96	12/04/96	Pinal	1996-040098		12/03/96	342495 <i>es</i>
Kosher #201	09/14/96	12/04/96	Pinal	1996-040099		12/03/96	342496 <i>es</i>
Kosher #202	09/14/96	12/04/96	Pinal	1996-040100		12/03/96	342497 <i>es</i>
Kosher #203	09/14/96	12/04/96	Pinal	1996-040101		12/03/96	342498 <i>es</i>
Kosher #204	09/14/96	12/04/96	Pinal	1996-040102		12/03/96	342499 <i>es</i>
Kosher #205	09/14/96	12/04/96	Pinal	1996-040103		12/03/96	342500 <i>es</i>
Kosher #205	09/14/97	12/04/96	Gila	1996-019743		12/03/96	
Kosher #206	09/14/97	12/04/96	Gila	1996-019744		12/03/96	342501 <i>es</i>
Kosher #207	09/14/96	12/04/96	Pinal	1996-040104		12/03/96	342502 <i>es</i>
Kosher #208	09/14/96	12/04/96	Pinal	1996-040105		12/03/96	342503 <i>es</i>
Kosher #209	09/14/96	12/04/96	Pinal	1996-040106		12/03/96	342504 <i>es</i>
Kosher #210	09/14/96	12/04/96	Pinal	1996-040107		12/03/96	342505 <i>es</i>
Kosher #211	09/14/96	12/04/96	Pinal	1996-040108		12/03/96	342506 <i>es</i>
Kosher #211	09/14/96	12/04/96	Gila	1996-019745		12/03/96	
Kosher #212	09/14/96	12/04/96	Gila	1996-019746		12/03/96	342507 <i>es</i>
Kosher #213	09/14/96	12/04/96	Gila	1996-019747		12/03/96	342508 <i>es</i>
Kosher #214	09/14/96	12/04/96	Gila	1996-019748		12/03/96	342509 <i>es</i>
Kosher #215	09/14/96	12/04/96	Gila	1996-019749		12/03/96	342510 <i>es</i>

RECEIVED
 BLM FIELD OFFICE
 PHOENIX, ARIZONA
 AUG 19 1996
 10:37 AM

INTEREST
 AUG 14 2003

<u>Claim Name</u>	<u>Date Located</u>	<u>Date Recorded</u>	<u>Cty</u>	<u>Cty Record Dkt</u>	<u>Page</u>	<u>Date Filed BLM</u>	<u>BLM AMC Serial No.</u>
Kosher #216	09/14/96	12/04/96	Gila	1996-019750		12/03/96	342511 <i>u</i>
Kosher #217	09/14/96	12/04/96	Gila	1996-019751		12/03/96	342512 <i>u</i>
Kosher #218	09/14/96	12/04/96	Gila	1996-019752		12/03/96	342513 <i>u</i>
Kosher #219	09/14/96	12/04/96	Gila	1996-019753		12/03/96	342514 <i>u</i>
Kosher #220	06/28/02	07/24/02	Pinal	2002-039180		07/25/02	356448 <i>u</i>
Kosher #221	06/28/02	07/24/02	Pinal	2002-039181		07/25/02	356449 <i>u</i>
Kosher #222	06/28/02	07/24/02	Pinal	2002-039182		07/25/02	356450 <i>u</i>
Kosher #223	06/28/02	07/24/02	Pinal	2002-039183		07/25/02	356451 <i>u</i>
Kosher #224	06/28/02	07/24/02	Pinal	2002-039184		07/25/02	356452 <i>u</i>
Kosher #225	09/07/05	10/11/05	Pinal	2005-137450		09/08/05	367050 <i>u</i>
Kosher #226	09/07/05	10/11/05	Pinal	2005-137451		09/08/05	367051 <i>u</i>
Kosher #227	09/07/05	10/11/05	Pinal	2005-137449		09/08/05	367052 <i>u</i>
Kosher #228	09/07/05	10/11/05	Pinal	2005-137448		09/08/05	367053 <i>u</i>
Kosher #229	09/07/05	10/11/05	Pinal	2005-137447		09/08/05	367054 <i>u</i>

RECEIVED
 BLM AZ STATE OFFICE
 2018 AUG -9 P 12:37
 PHOENIX, ARIZONA

ENTERED
 AUG 14

GROUP XII: (Unpatented mining claims situated in Section 1, Township 1 South, Range 13 East and Section 6, Township 1 South, Range 14 East, G&SR Mer., Gila County)

<u>Claim Name</u>	<u>Date Located</u>	<u>Date Recorded</u>	<u>Cty</u>	<u>Cty Record Dkt</u>	<u>Page</u>	<u>Date Filed BLM</u>	<u>BLM AMC Serial No.</u>
RJD #1	12/5/97	2/27/98	Gila	1998	2760	3/2/98	349780 <i>sk</i>
RJD #2	12/5/97	2/27/98	Gila	1998	2761	3/2/98	349781 <i>sk</i>
RJD #4	5/17/98	6/5/98	Gila	1998	8633	7/9/98	350335 <i>sk</i>

RECEIVED
 BLM AZ STATE OFFICE
 2018 AUG - 9 P 12: 31
 PHOENIX, ARIZONA

INTEREST
 AUG 14 2018

FedEx[®] Express

Page 1 of 2


ORIGIN ID: NPHA (801) 536-6943
JACKIE POPE
PARSONS BEHLE & LATIMER
201 SOUTH MAIN STREET
SUITE 1800
SALT LAKE CITY, UT 84111
UNITED STATES US

SHIP DATE: 08AUG18
ACTWGT: 0.25 LB
CAD: 3014388MINET4040

BILL SENDER

TO ATTENTION: PUBLIC ROOM
ARIZONA - BUREAU OF LAND MANAGEMENT
ONE NORTH AVENUE, SUITE 800

P (602) 4 2958 10:30 D
AV PO DEPT



TRK# 7729 2588 2958
0201

THU - 09 AUG 10:30A
PRIORITY OVERNIGHT

WP ZSYA

85004
AZ-US PHX



Extremely Urg

ENTERED
AUG 14 2018
BY:

RECEIVED
BLM AZ STATE OFFICE
2018 AUG -9 P 12:35
PHOENIX, ARIZONA

Insert shipping document here.

United States Department of the Interior
Bureau of Land Management
 DIV OF LANDS, MINRLS & ENERGY
 ONE N CENTRAL AVE
 PHOENIX, AZ 85004 -4427
 Phone: 602-417-9200

Receipt

No: 4232445

Transaction #: 4347755	
Date of Transaction: 08/10/2018	
CUSTOMER:	
CARLOTA COPPER COMPANY PO BOX 1009 MIAMI, AZ 85539-0960 US	

LINE #	QTY	DESCRIPTION	REMARKS	UNIT PRICE	TOTAL
1	1.00	LOCATABLE MINERALS / MINING CLAIMS- NOT NEW-UNADJUD, ONE AUTH NO. ONLY / MINING CLAIM MONEY RECEIVED CASES: AMC298647/\$76725.00	MAINT 2019/495	- n/a -	76725.00
TOTAL:					\$76,725.00

PAYMENT INFORMATION			
1	AMOUNT:	76725.00	POSTMARKED: N/A
	TYPE:	CHECK	RECEIVED: 08/09/2018
	CHECK NO:	00003485	
	NAME:	CARLOTA COPPER COMPANY PO BOX 1009 MIAMI AZ 85539-0960 US	

REMARKS

This receipt was generated by the automated BLM Collections and Billing System and is a paper representation of a portion of the official electronic record contained therein.

Pinto Valley Mining Corp

8-1-, 2017

United States Department of the Interior
Bureau of Land Management-Arizona State Office

One North Central
Suite 800
Phoenix, Arizona 85004

ATTN: Records Section.

384697	138512	
393546	142565	
422569	215329	
435080		
	319065	
433594	327204	
438798	364145	
430397	370110	

7735
27738
384552
35792
40735
97634
129535

RE: Notice of Intent to Hold and Payment of "2017-2018" Annual Claim Maintenance Fees for Pinto Valley Mining Corp in Miami, Arizona.

To Whom It May Concern: 433502

The Final Rule as published in the Federal Register implements provisions of the Interior Department and related agencies, that a Statutorily Authorized Adjustment effective June 30, 2014 that requires an annual rental fee of \$155.00 (from \$100.00 in 2003 and prior) for each unpatented mining claim and site located and held under the General Mining Law of 1872.

This will serve as notice that Pinto Valley Mining Corp, whose address for purposes of this filing is: P.O. Box 100, Miami Arizona 85539. Pinto Valley Mining Corporation intends to hold the mining claims and/or mill sites described in Exhibit A attached hereto for the assessment years 2017/ 2018, by payment of the annual claim maintenance fees (43 CFR 3834.11(a)(2)) of \$155.00 per claim or site (total of 463). Payment of \$71,765.00 is made herewith for such assessment year for each of the claims and sites the name and BLM serial number of which, and the book and page or index number of recording of the location notice is official records of Gila County, Arizona of which are set forth in Exhibit A attached hereto and by this reference incorporated herein.

Sincerely,


Daniel L Mead

Agent for:
Pinto Valley Mining Corp
CC: File

RECEIVED
BLM AZ STATE OFFICE
2017 AUG 23 A 10: 15
PHOENIX, ARIZONA

INTERED
AUG 25 2017
BY: R. H. M.

Pinto Valley Mining Corp
Unpatented Mining claims list for "2017/2018" Notice of Intent to Hold
BLM Serial

	Number	Name of claim	Docket	Book/Fee	Page
1	AMC 7735 ↗	Mary 1	426		246
2	AMC 7736	Mary 2	426		247
3	AMC 7737	Mary 3	426		248
4	AMC 7738	Mary 4	426		249
5	AMC 7739	Mary 5	426		250
6	AMC 7740 ↘	Mary 6	426		251
7	AMC 27738 ↗	Cowboy No. 1 amended		42	127
8	AMC 27739	Cowboy No. 2 amended		42	128
9	AMC 27740	Cowboy No. 3 amended		42	129
10	AMC 27741	Rita		47	150
11	AMC 27742	Copper Site amended		42	124
12	AMC 27743 ↘	Pine Tree amended		42	126
13	AMC 384552 ↗	BOB #1		2007-011669	
14	AMC 384553	BOB #2		2007-011670	
15	AMC 384554	BOB #3		2007-011671	
16	AMC 384555	BOB #4		2007-011672	
17	AMC 384556 ↘	BOB #5		2007-011673	
18	AMC 384557 ↘	BOB #6		2007-011674	
19	AMC 27747 ↗	Hammer		47	147
20	AMC 27748	Joan		47	148
21	AMC 27749	Southern Cross		47	151
22	AMC 27750	Midnight Test amended		42	125
23	AMC 27751	Copper Bottom No. 1	amended	42	195
24	AMC 27752	Copper Bottom No. 6	amended	42	194
25	AMC 27753	Copper Bottom No. 8		47	385
26	AMC 27754	Copper Bottom No. 9		47	386
27	AMC 27755 ↘	Copper Bottom No. 10		47	387
28	AMC 27757 ↗	Hill No. 2	280		10
29	AMC 27758	Hill No. 3	280		11
30	AMC 27759	Hill No. 4	280		12
31	AMC 27760	Hill No. 5	280		13
32	AMC 27761	Hill No. 6	280		14
33	AMC 27762	Hill No. 7	280		15
34	AMC 27763 ↘	Hill No. 8	280		16

RECEIVED
 PHOENIX, ARIZONA
 21 MAY 23 STATE OFFICE
 2017 AUG 23 A ID: 5

35	AMC 27764 ↘	Hill No. 9	280		17
36	AMC 27765 ✓	Hill No. 10	280		18
37	AMC 27994 -	Tunnel	10		502
38	AMC 28023 -	Peak No. 3	333		331
39	AMC 28025 ↘	Peak No. 7	333		333
40	AMC 28026	Peak No. 8	333		334
41	AMC 28027	Peak No. 9	335		703
42	AMC 28028 ✓	Peak No. 10	335		704
43	AMC 28031 ↘	Peak No. 14	367		606
44	AMC 28032	Peak No. 15	367		607
45	AMC 28033 ✓	Peak No. 17	367		608
46	AMC 28036 ↘	Peak No. 22	390		9
47	AMC 28037 ✓	Peak No. 24	402		700
48	AMC 28038 ✓	Peak No. 25	405		974
49	AMC 28040 -	Peak No. 28	414		719
50	AMC 28059 ←	Zee No. 2	284		855
51	AMC 35792 ↘	Quartz Site (A)	466		191
52	AMC 35793	Quartz Site No. 2 (A)	466		190
53	AMC 35794 ✓	Quartz Site No. 3 (A)	466		189
54	AMC 35800 ↘	Quartz Site No. 9 (A)	466		183
55	AMC 35801 ✓	Quartz Site No. 10 (A)	466		182
56	AMC 35806 ↘	Quartz Site No. 15 (A)	466		177
57	AMC 35807 ✓	Quartz Site No. 16 (A)	466		176
58	AMC 35808	Quartz Site No. 17 (A)	466		175
59	AMC 35809	Quartz Site No. 18 (A)	466		174
60	AMC 35810	Quartz Site No. 19 (A)	466		173
61	AMC 35811	Quartz Site No. 20 (A)	466		172
62	AMC 35812	Quartz Site No. 21 (A)	466		171
63	AMC 35813	Quartz Site No. 22 (A)	466		170
64	AMC 35814	Quartz Site No. 23 (A)	466		169
65	AMC 35815	Quartz Site No. 24 (A)	466		168
66	AMC 35816 ✓	Quartz Site No. 25 (A)	466		167
67	AMC 35820 ↘	Quartz Site #28 (A)	466		165
68	AMC 35821 ✓	Silver Bell (A)	466		192
69	AMC 35824 ↘	Janie No. 1 (A)	466		194
70	AMC 35825 ✓	Janie No. 2 (A)	466		194
71	AMC 35830 ↘	Copper Bottom #2 (A)	466		202
72	AMC 35831	Copper Bottom #5 (A)	466		215
73	AMC 35832	Copper Bottom #7 (A)	466		201
74	AMC 35833	Copper Bottom #11 (A)	466		216
75	AMC 35834	Copper Bottom #12 (A)	466		217
76	AMC 35835 ✓	Copper Bottom #13 (A)	466		218

RECEIVED
 STATE OFFICE
 PHOENIX, ARIZONA
 AUG 23 10:16 AM '16

77	AMC 40744	East Water	469		458
78	AMC 97644	Peak 34	493		567
79	AMC 129535	Peak 94	534		775
80	AMC 138512	K1	542		700
81	AMC 138513	K2	542		702
82	AMC 138514	K3	542		704
83	AMC 138515	K4	542		706
84	AMC 138516	K5	542		708
85	AMC 138517	K6	542		710
86	AMC 138518	K7	542		712
87	AMC 138519	K8	542		714
88	AMC 138520	K9	542		716
89	AMC 138521	K10	542		718
90	AMC 138522	K11	542		720
91	AMC 138523	K12	542		722
92	AMC 138524	K13	542		724
93	AMC 138525	K14	542		726
94	AMC 138526	K15	542		728
95	AMC 138527	K16	542		730
96	AMC 138528	K17	542		732
97	AMC 138529	K18	542		734
98	AMC 138530	K19	542		736
99	AMC 138531	K20	542		738
100	AMC 138532	K21	542		740
101	AMC 138533	K22	542		742
102	AMC 138534	K23	542		744
103	AMC 138535	K24	542		746
104	AMC 138536	K25	542		748
105	AMC 138537	K26	542		750
106	AMC 138538	K27	542		752
107	AMC 138539	K28	542		754
108	AMC 138540	K29	542		756
109	AMC 138541	K30	542		758
110	AMC 138542	K31	542		760
111	AMC 138543	K32	542		762
112	AMC 138544	K33	542		764
113	AMC 138545	K34	542		766
114	AMC 138546	K35	542		768
115	AMC 142565	M1	549		363
116	AMC 215329	D1	606		157
117	AMC 215330	D2	606		159
118	AMC 215331	D3	606		161

2011 AUG 23 A 10:16
 PHOENIX, ARIZONA

RECEIVED
 PHOENIX, ARIZONA STATE OFFICE

119	AMC 215332 7	D4	606		163
120	AMC 215333	D5	606		165
121	AMC 215334	D6	606		167
122	AMC 215335	D7	606		169
123	AMC 215336	D8	606		171
124	AMC 215337	D9	606		173
125	AMC 215338	D10	606		175
126	AMC 215339	D11	606		177
127	AMC 215340	D12	606		179
128	AMC 215341 J	D13	606		181
129	AMC 215344 7	D16	606		187
130	AMC 215345 J	D17	606		189
131	AMC 319065 7	Hill No. 11	855		828
132	AMC 319066	Hill No. 12	855		830
133	AMC 319067 J	Hill No. 13	855		832
134	AMC 327204 7	P1		93	634671
135	AMC 327205	P2		93	634672
136	AMC 327206	P3		93	634673
137	AMC 327207	P4		93	634674
138	AMC 327208	P5		93	634675
139	AMC 327209	P6		93	634676
140	AMC 327210	P7		93	634677
141	AMC 327211	P8		93	634678
142	AMC 327212	P9		93	634679
143	AMC 327213	P10		93	634680
144	AMC 327214	P11		93	634681
145	AMC 327215	P12		93	634682
146	AMC 327216	P13		93	634683
147	AMC 327217	P14		93	634684
148	AMC 327218	P15		93	634685
149	AMC 327219	P16		93	634686
150	AMC 327220 J	P17		93	634687
151	AMC 327221 J	P18		93	634688
152	AMC 364145 7	E-1		2005	510
153	AMC 364146	E-2		2005	511
154	AMC 364147	E-3		2005	512
155	AMC 364148 J	E-4		2005	513
156	AMC 370110 7	RJ #1		2006	3905
157	AMC 370111	RJ #2		2006	3906
158	AMC 370112	RJ #3		2006	3907
159	AMC 370113	RJ #4		2006	3908
160	AMC 370114 J	RJ #5		2006	3909

RECEIVED
 PHOENIX, ARIZONA
 MAY 23 2011
 STATE OFFICE

161	AMC 370115	RJ #6		2006	3910
162	AMC 370116	RJ #7		2006	3911
163	AMC 370117	RJ #8		2006	3912
164	AMC 370118	RJ #9		2006	3913
165	AMC 370119	RJ #10		2006	3914
166	AMC 370120	RJ #11		2006	3915
167	AMC 370121	RJ #12		2006	3916
168	AMC 370122	RJ #13		2006	3917
169	AMC 370123	RJ #14		2006	3918
170	AMC 370124	RJ #15		2006	3919
171	AMC 370125	RJ #16		2006	3920
172	AMC 370126	RJ #17		2006	3921
173	AMC 370127	RJ #18		2006	3922
174	AMC 370128	RJ #19		2006	3923
175	AMC 370129	RJ #20		2006	3924
176	AMC 370130	RJ #21		2006	3925
177	AMC 370131	RJ #22		2006	3926
178	AMC 370132	RJ #23		2006	3927
179	AMC 370133	RJ #24		2006	3928
180	AMC 370134	RJ #25		2006	3929
181	AMC 370135	RJ #26		2006	3930
182	AMC 370136	RJ #27		2006	3931
183	AMC 370137	RJ #28		2006	3932
184	AMC 370138	RJ #29		2006	3933
185	AMC 370139	RJ #30		2006	3934
186	AMC 370140	RJ #31		2006	3935
187	AMC 370141	RJ #32		2006	3936
188	AMC 370142	RJ #33		2006	3937
189	AMC 370143	RJ #34		2006	3938
190	AMC 370144	RJ #35		2006	3939
191	AMC 370145	RJ #36		2006	3940
192	AMC 370146	RJ #37		2006	3941
193	AMC 370147	RJ #38		2006	3942
194	AMC 370148	RJ #39		2006	3943
195	AMC 370149	RJ #40		2006	3944
196	AMC 370150	RJ #41		2006	3945
197	AMC 370151	RJ #42		2006	3946
198	AMC 370152	RJ #43		2006	3947
199	AMC 370153	RJ #44		2006	3948
200	AMC 370154	RJ #45		2006	3949
201	AMC 370155	RJ #46		2006	3950
202	AMC 370156	RJ #47		2006	3951

PHOENIX, ARIZONA
 RECEIVED
 MAIL ROOM

203	AMC 370157 ↘	RJ #48		2006	3952
204	AMC 370158	RJ #49		2006	3953
205	AMC 370159	RJ #50		2006	3954
206	AMC 370160	RJ #51		2006	3955
207	AMC 370161	RJ #52		2006	3956
208	AMC 370162	RJ #53		2006	3957
209	AMC 370163	RJ #54		2006	3958
210	AMC 370164	RJ #55		2006	3959
211	AMC 370165	RJ #56		2006	3960
212	AMC 370166	RJ #57		2006	3961
213	AMC 370167	RJ #58		2006	3962
214	AMC 370168	RJ #59		2006	3963
215	AMC 370169	RJ #60		2006	3964
216	AMC 370170	RJ #61		2006	3965
217	AMC 370171	RJ #62		2006	3966
218	AMC 370172	RJ #63		2006	3967
219	AMC 370173 ↘	RJ #64		2006	3968
220	AMC 384697 ↘	RJ #65		2007	12073
221	AMC 384698	RJ #66		2007	12074
222	AMC 384699	RJ #67		2007	12075
223	AMC 384700	RJ #68		2007	12076
224	AMC 384701	RJ #69		2007	12077
225	AMC 384702	RJ #70		2007	12078
226	AMC 384703	RJ #71		2007	12079
227	AMC 384704 ↘	RJ #72		2007	12080
228	AMC 393547 —	TOE 20		2008	9417
229	AMC 422569 ↘	CWL 1		2013	3544
230	AMC 422570	CWL 2		2013	3545
231	AMC 422571	CWL 3		2013	3546
232	AMC 422572	CWL 4		2013	3547
233	AMC 422573	CWL 5		2013	3548
234	AMC 422574	CWL 6		2013	3549
235	AMC 422575	CWL 7		2013	3550
236	AMC 422576	CWL 8		2013	3551
237	AMC 422577	CWL 9		2013	3552
238	AMC 422578	CWL 10		2013	3553
239	AMC 422579	CWL 11		2013	3554
240	AMC 422580	CWL 12		2013	3555
241	AMC 422581	CWL 13		2013	3556
242	AMC 422582	CWL 14		2013	3557
243	AMC 422583	CWL 15		2013	3558
244	AMC 422584 ↘	CWL 16		2013	3559

PHOENIX, ARIZONA
 RECEIVED
 THE STATE OF ARIZONA
 DEPARTMENT OF REVENUE

245	AMC 422585	CWL 17		2013	3560
246	AMC 422586	CWL 18		2013	3561
247	AMC 422587	CWL 19		2013	3562
248	AMC 422588	CWL 20		2013	3563
249	AMC 422589	CWL 21		2013	3564
250	AMC 422590	CWM 1		2013	3565
251	AMC 422591	CWM 2		2013	3566
252	AMC 422592	CWM 3		2013	3567
253	AMC 422593	CWM 4		2013	3568
254	AMC 422594	CWM 5		2013	3569
255	AMC 422595	CWM 6		2013	3570
256	AMC 422596	CWM 7		2013	3571
257	AMC 422597	CWM 8		2013	3572
258	AMC 422598	CWM 9		2013	3573
259	AMC 422599	CWM 10		2013	3574
260	AMC 422600	CWM 11		2013	3575
261	AMC 422601	CWM 12		2013	3576
262	AMC 422602	CWM 13		2013	3577
263	AMC 422603	CWM 14		2013	3578
264	AMC 422604	CWM 15		2013	3579
265	AMC 422605	CWM 16		2013	3580
266	AMC 422606	CWM 17		2013	3581
267	AMC 422607	CWM 18		2013	3582
268	AMC 422608	CWM 19		2013	3583
269	AMC 422609	CWM 20		2013	3584
270	AMC 422610	CWM 21		2013	3585
271	AMC 422611	CWM 22		2013	3586
272	AMC 422612	CWM 23		2013	3587
273	AMC 422613	CWM 24		2013	3588
274	AMC 422614	CWM 25		2013	3589
275	AMC 422615	CWM 26		2013	3590
276	AMC 422616	CWM 27		2013	3591
277	AMC 422617	CWM 28		2013	3592
278	AMC 422618	CWM 29		2013	3593
279	AMC 422619	CWM 30		2013	3594
280	AMC 422620	CWM 31		2013	3595
281	AMC 422621	CWM 32		2013	3596
282	AMC 422622	CWM 33		2013	3597
283	AMC 422623	CWM 34		2013	3598
284	AMC 422624	CWM 35		2013	3599
285	AMC 422625	CWM 36		2013	3600
286	AMC 422626	CWM 37		2013	3601

C10520

PHOENIX, ARIZONA
 RECEIVED
 MAY 20 2013
 STATE OFFICE

287	AMC 422627	CWM 38		2013	3602
288	AMC 422628	CWM 39		2013	3603
289	AMC 422629	CWM 40		2013	3604
290	AMC 422630	CWM 41		2013	3605
291	AMC 422631	CWM 42		2013	3606
292	AMC 422632	CWM 43		2013	3607
293	AMC 422633	CWM 44		2013	3608
294	AMC 422634	CWM 45		2013	3609
295	AMC 422635	CWM 46		2013	3610
296	AMC 422636	CWM 47		2013	3611
297	AMC 422637	CWM 48		2013	3612
298	AMC 422638	CWM 49		2013	3613
299	AMC 422639	CWM 50		2013	3614
300	AMC 422640	CWM 51		2013	3615
301	AMC 422641	CWM 52		2013	3616
302	AMC 422642	CWM 53		2013	3617
303	AMC 422643	CWM 54		2013	3618
304	AMC 422644	CWM 55		2013	3619
305	AMC 422645	CWM 56		2013	3620
306	AMC 422646	CWM 57		2013	3621
307	AMC 422647	CWM 58		2013	3622
308	AMC 422648	CWM 59		2013	3623
309	AMC 422649	CWM 60		2013	3624
310	AMC 422650	CWM 61		2013	3625
311	AMC 422651	CWM 62		2013	3626
312	AMC 422652	CWM 63		2013	3627
313	AMC 422653	CWM 64		2013	3628
314	AMC 422654	CWM 65		2013	3629
315	AMC 422655	CWM 66		2013	3630
316	AMC 422656	CWM 67		2013	3631
317	AMC 422657	CWM 68		2013	3632
318	AMC 422658	CWM 69		2013	3633
319	AMC 422659	CWM 70		2013	3634
320	AMC 422660	CWM 71		2013	3635
321	AMC 422661	CWM 72		2013	3636
322	AMC 422662	CWM 73		2013	3637
323	AMC 422663	CWM 74		2013	3638
324	AMC 422664	CWM 75		2013	3639
325	AMC 422665	CWM 76		2013	3640
326	AMC 422666	CWM 77		2013	3641
327	AMC 422667	CWM 78		2013	3642
328	AMC 422668	CWM 79		2013	3643

2011 AUG 23
 RECEIVED
 PHOENIX, ARIZONA
 STATE OFFICE

329	AMC 422669	CWM 80		2013	3644
330	AMC 435080	Bootlegger 1		2015	11282
331	AMC 435081	Bootlegger 2		2015	11283
332	AMC 435082	Bootlegger 3		2015	11284
333	AMC433594	Bootlegger 100		2015	6251
334	AMC433595	Bootlegger 101		2015	6252
335	AMC433596	Bootlegger 102		2015	6253
336	AMC433597	Bootlegger 103		2015	6254
337	AMC438798	Bootlegger 104		2016	6539
338	AMC438799	Bootlegger 105		2016	6540
339	AMC438800	Bootlegger 106		2016	6541
340	AMC438801	Bootlegger 107		2016	6542
341	AMC438802	Bootlegger 108		2016	6543
342	AMC438803	Bootlegger 109		2016	6544
343	AMC438804	Bootlegger 110		2016	6545
344	AMC438805	Bootlegger 111		2016	6546
345	AMC438806	Bootlegger 112		2016	6547
346	AMC438807	Bootlegger 113		2016	6548
347	AMC438808	Bootlegger 114		2016	6549
348	AMC438809	Bootlegger 115		2016	6550
349	AMC438810	Bootlegger 116		2016	6551
350	AMC438811	Bootlegger 117		2016	6552
351	AMC438812	Bootlegger 118		2016	6553
352	AMC438813	Bootlegger 119		2016	6554
353	AMC438814	Bootlegger 120		2016	6555
354	AMC438815	Bootlegger 121		2016	6556
355	AMC438816	Bootlegger 122		2016	6557
356	AMC438817	Bootlegger 123		2016	6558
357	AMC438818	Bootlegger 124		2016	6559
358	AMC438819	Bootlegger 125		2016	6560
359	AMC438820	Bootlegger 126		2016	6561
360	AMC438821	Bootlegger 127		2016	6562
361	AMC438822	Bootlegger 128		2016	6563
362	AMC438823	Bootlegger 129		2016	6564
363	AMC438824	Bootlegger 130		2016	6565
364	AMC438825	Bootlegger 131		2016	6566
365	AMC438826	Bootlegger 132		2016	6567
366	AMC438827	Bootlegger 133		2016	6568
367	AMC438828	Bootlegger 134		2016	6569
368	AMC438829	Bootlegger 135		2016	6570
369	AMC438830	Bootlegger 136		2016	6571
370	AMC438831	Bootlegger 137		2016	6572

RECEIVED
 MAY 7 STATE OFFICE
 PHOENIX, ARIZONA

371	AMC438832	Bootlegger 138		2016	6573
372	AMC438833	Bootlegger 139		2016	6574
373	AMC438834	Bootlegger 140		2016	6575
374	AMC438835	Bootlegger 141		2016	6576
375	AMC438836	Bootlegger 142		2016	6577
376	AMC438837	Bootlegger 143		2016	6578
377	AMC438838	Bootlegger 144		2016	6579
378	AMC438839	Bootlegger 145		2016	6580
379	AMC438840	Bootlegger 146		2016	6581
380	AMC438841	Bootlegger 147		2016	6582
381	AMC438842	Bootlegger 148		2016	6583
382	AMC438843	Bootlegger 149		2016	6584
383	AMC438844	Bootlegger 150		2016	6585
384	AMC438845	Bootlegger 151		2016	6586
385	AMC438846	Bootlegger 152		2016	6587
386	AMC438847	Bootlegger 153		2016	6588
387	AMC430397	SYC 1		2015	282
388	AMC430398	SYC 2		2015	283
389	AMC430399	SYC 3		2015	284
390	AMC430400	SYC 4		2015	285
391	AMC430401	SYC 5		2015	286
392	AMC430402	SYC 6		2015	287
393	AMC430403	SYC 7		2015	288
394	AMC430404	SYC 8		2015	289
395	AMC430405	SYC 9		2015	290
396	AMC430406	SYC 10		2015	291
397	AMC430407	SYC 11		2015	292
398	AMC430408	SYC 12		2015	293
399	AMC430409	SYC 13		2015	294
400	AMC430410	SYC 14		2015	295
401	AMC430411	SYC 15		2015	296
402	AMC430412	SYC 16		2015	297
403	AMC430413	SYC 17		2015	298
404	AMC430414	SYC 18		2015	299
405	AMC430415	SYC 19		2015	300
406	AMC430416	SYC 20		2015	301
407	AMC430417	SYC 21		2015	302
408	AMC430418	SYC 22		2015	303
409	AMC430419	SYC 23		2015	304
410	AMC430420	SYC 24		2015	305
411	AMC430421	SYC 25		2015	306
412	AMC430422	SYC 26		2015	307

PHOENIX, ARIZONA
 3/1/15

RECEIVED
 STATE OFFICE

413	AMC430423	SYC 27		2015	308
414	AMC430424	SYC 28		2015	309
415	AMC430425	SYC 29		2015	310
416	AMC430426	SYC 30		2015	311
417	AMC430427	SYC 31		2015	312
418	AMC430428	SYC 32		2015	313
419	AMC430429	SYC 33		2015	314
420	AMC430430	SYC 34		2015	315
421	AMC430431	SYC 35		2015	316
422	AMC430432	SYC 36		2015	317
423	AMC433502	SYC 43		2015	5844
424	AMC433503	SYC 44		2015	5845
425	AMC433504	SYC 45		2015	5846
426	AMC433505	SYC 46		2015	5847
427	AMC433506	SYC 47		2015	5848
428	AMC433507	SYC 48		2015	5849
429	AMC433508	SYC 49		2015	5850
430	AMC433509	SYC 50		2015	5851
431	AMC433510	SYC 51		2015	5852
432	AMC433511	SYC 52		2015	5853
433	AMC433512	SYC 53		2015	5854
434	AMC433513	SYC 54		2015	5855
435	AMC433514	SYC 55		2015	5856
436	AMC433515	SYC 56		2015	5857
437	AMC433516	SYC 57		2015	5858
438	AMC433517	SYC 58		2015	5859
439	AMC433518	SYC 59		2015	5860
440	AMC433519	SYC 60		2015	5861
441	AMC433520	SYC 61		2015	5862
442	AMC433521	SYC 62		2015	5863
443	AMC433522	SYC 63		2015	5865
444	AMC433523	SYC 64		2015	5866
445	AMC433524	SYC 65		2015	5867
446	AMC433525	SYC 66		2015	5868
447	AMC433526	SYC 67		2015	5869
448	AMC433527	SYC 68		2015	5870
449	AMC433528	SYC 69		2015	5871
450	AMC433529	SYC 70		2015	5872
451	AMC433530	SYC 71		2015	5873
452	AMC433531	SYC 72		2015	5874
453	AMC433532	SYC 73		2015	5875
454	AMC433533	SYC 74		2015	5876

PHOENIX ARIZONA
 5865
 5866
 5867
 5868
 5869
 5870
 5871
 5872

RECEIVED
 OFFICE

455	AMC433534 7	SYC 75		2015	5877
456	AMC433535	SYC 76		2015	5878
457	AMC433536	SYC 77		2015	5879
458	AMC433537	SYC 78		2015	5880
459	AMC433538	SYC 79		2015	5881
460	AMC433539	SYC 80		2015	5882
461	AMC433540	SYC 81		2015	5883
462	AMC433541	SYC 82		2015	5884
463	AMC433542 J	SYC 83		2015	5864

RECEIVED
 BLM AZ STATE OFFICE
 2011 AUG 23 A 10: 16
 PHOENIX, ARIZONA

NO. OF CLAIMS 463
 AMOUNT 71765.⁰⁰
 RECEIPT NO. 3951863
 INIT. PER

** BLM-ASO **

United States Department of the Interior
Bureau of Land Management
 DIV OF LANDS, MINRLS & ENERGY
 ONE N CENTRAL AVE
 PHOENIX, AZ 85004 -4427
 Phone: 602-417-9200

Receipt

No: 3951863

Transaction #: 4061587	
Date of Transaction: 08/23/2017	
CUSTOMER:	
PINTO VALLEY MINING CORPORATION 2911 N FOREST SERVICE RD 287 BOX 100 MIAMI, AZ 85539 US	

LINE #	QTY	DESCRIPTION	REMARKS	UNIT PRICE	TOTAL
1	1.00	LOCATABLE MINERALS / MINING CLAIMS- NOT NEW-UNADJUD, ONE AUTH NO. ONLY / MINING CLAIM MONEY RECEIVED CASES: AMC7735/\$71765.00	2018 MAINT/463	- n/a -	71765.00
TOTAL:					\$71,765.00

PAYMENT INFORMATION			
1	AMOUNT:	71765.00	POSTMARKED: N/A
	TYPE:	CHECK	RECEIVED: 08/23/2017
	CHECK NO:	106639	
	NAME:	PINTO VALLEY MINING CORPORATION 2911 N FOREST SERVICE RD 287 BOX 100 MIAMI AZ 85539 US	

REMARKS

This receipt was generated by the automated BLM Collections and Billing System and is a paper representation of a portion of the official electronic record contained therein.

*10/6/2017 \$155 REFUND AUTHORIZED
 FOR PAYMENT ON CLOSED
 CLAIM. 379 ENTERED
 ON AMC 422596. PM*

Authorized Date10/06/2017

Instructions to AccountsAZ BLM REFUND \$155, TO PINTO VALLEY MINING CORPORATION,
FOR PAYMENT ON CLOSED CLAIM, ON AMC422596, RECEIPT
#3951863. RM

Login ID6222

Entry Date10/06/2017

Total Amount\$155.00



A Professional Law Corporation

201 South Main Street, Suite 1800
Salt Lake City, Utah 84111
Main 801.532.1234
Fax 801.536.6111

July 31, 2017

VIA FEDEX

Arizona State Office
Bureau of Land Management
Attention: Public Room
One North Central Avenue, Suite 800
Phoenix, Arizona 85004-4427

Re: Payment of Claim Maintenance Fee for Carlota Copper Company

Dear Ladies and Gentlemen:

Enclosed please find a check in the amount of \$76,570.00, as payment of the claim maintenance fees pursuant to 30 U.S.C. § 28f(a), as adjusted by 30 U.S. C. §28j(c) and implemented by notice in 74 *Federal Register* 30959-62 (June 29, 2009), as amended by the Consolidated Appropriations Act 2012, Pub. L. No. 112-74, 125 Stat. 786 (2011), and a notice in 79 *Federal Register* 36662-65 (June 30, 2014), for the assessment year beginning September 1, 2018, on behalf of Carlota Copper Company. Enclosed are copies of the Certification of Payment of Maintenance Fee in Lieu of Affidavit of Annual Assessment Work which will be filed with the Gila and Pinal County Recorder's offices.

I have also enclosed a self-addressed stamped envelope for purposes of returning a date-stamped copy of the letter and the affidavit along with the receipt for payment. Should you have any questions regarding the enclosed please do not hesitate to contact this office. Your assistance in this matter is greatly appreciated.

Sincerely,

Jacqueline Hom Pope, CLA
Certified Paralegal

JP:

Enclosure

cc: Royanna Wild
Nora R. Pincus
R. Craig Johnson

27738

279919

298647

320760

Jacqueline Hom Pope
Certified Paralegal
Direct 801.536.6672
JPope@parsonsbhle.com

327251

342296

49780

350334

356448

367050

52072

97634

39932

324206

2017 AUG - 1 P 2:47

PHOENIX, ARIZONA

RECEIVED
BLM ASSESSMENT OFFICE

325818

ENTERED
AUG 03 2017
BY: Ram

After recording, please return to:

Nora R. Pincus
Parsons Behle & Latimer
201 South Main, Suite 1800
Salt Lake City, Utah 84111

STATE OF UTAH)
) ss:
County of Salt Lake)

RECEIVED
LAND MANAGEMENT OFFICE
2017 AUG - 1 P 2:47
PHOENIX, ARIZONA

**CERTIFICATION OF PAYMENT OF MAINTENANCE FEE
IN LIEU OF AFFIDAVIT OF ANNUAL ASSESSMENT WORK**

Nora R. Pincus, being first duly sworn, deposes and says that:


1. She is an agent for Carlota Copper Company, the owner of the unpatented lode mining claims and millsites situated in Pinal and Gila Counties, Arizona (the "Claims"), the location notices of which are of record in Pinal and Gila Counties, and in the records of the Arizona State Office of the Bureau of Land Management under the file numbers indicated in the attached Exhibit A.

2. Pursuant to the 30 U.S.C. § 28f(a), as adjusted by 30 U.S.C. § 28j(c) and implemented by notice in 74 Federal Register 30959-62 (June 29, 2009), as amended by the Consolidated Appropriations Act 2012, Pub. L. No. 112-74, 125 Stat. 786 (2011) and a notice in 79 Federal Register 36662-65 (June 30, 2014), the owner paid a maintenance fee of \$155 per claim to the Bureau of Land Management for the assessment year beginning September 1, 2016. This Affidavit is recorded to attest to the payment and receipt of such payment and as an affirmation of an intent to hold those Claims described in Exhibit A attached.

3. The names and address of the owner of the Claims for which this Certificate is prepared are Carlota Copper Company, 2624 Forest Service Road 287, P.O. Box 1009, Miami, Arizona 85539. THIS IS NOT A CHANGE OF ADDRESS

4. The mining claims within the Claims described herein are held and claimed by the owner for the valuable minerals contained therein and the millsites for uses related to the mining claims.

DATED this 31st day of July, 2017.



Nora R. Pincus

EXHIBIT A – GILA AND PINAL COUNTIES

The following unpatented mining claims and millsites are situated in the Pioneer and Globe Mining Districts, Gila and Pinal Counties, Arizona, the names of which and the place of record of the location notices thereof in the official records of the respective counties and the Arizona State Office of the Bureau of Land Management, are as follows:

GROUP III: (Unpatented mining claims situated in Sections 25, 26, 35 and 36, Township 1 North, Range 13 East, G&SR Mer.)

<u>Claim Name</u>	<u>Date Located</u>	<u>Date Recorded</u>	<u>County Records Docket Page</u>	<u>Date Filed BLM</u>	<u>BLM AMC No.</u>
Gila County:					
Grizzly #1	7/18/89	7/24/89	774 120	9/1/89	298647 ¹
Amended		11/22/89	785 119	12/13/89	
Grizzly #2	7/18/89	7/24/89	774 123	9/1/89	298648
Amended		11/22/89	785 119	12/13/89	
Grizzly #3	7/18/89	7/24/89	774 126	9/1/89	298649
Amended		11/22/89	785 119	12/13/89	
Grizzly #4	7/18/89	7/24/89	774 129	9/1/89	298650
Amended		11/22/89	785 119	12/13/89	
Pinal County:					
		8/22/89	1625 631	9/1/89	
		11/22/89	1642 209	12/13/89	
Gila County:					
Grizzly #5	7/18/89	7/24/89	774 132	9/1/89	298651
Amended		11/22/89	785 119	12/13/89	
Pinal County:					
		8/22/89	1625 634	9/1/89	
		11/22/89	1642 209	12/13/89	
Gila County:					
Grizzly #6	7/18/89	7/24/89	774 135	9/1/89	298652
Amended		11/22/89	785 119	12/13/89	
Grizzly #7	7/18/89	7/24/89	774 138	9/1/89	298653
Amended		11/22/89	785 119	12/13/89	
Grizzly #8	7/18/89	7/24/89	774 141	9/1/89	298654
Amended		11/22/89	785 119	12/13/89	
Grizzly #9	7/18/89	7/24/89	774 144	9/1/89	298655
Amended		11/22/89	785 119	12/13/89	
Grizzly #10	7/18/89	7/24/89	774 147	9/1/89	298656
Amended		11/22/89	785 119	12/13/89	
Grizzly #11	7/18/89	7/24/89	774 150	9/1/89	298657
Amended		11/22/89	785 119	12/13/89	

RECEIVED
 BLM
 ARIZONA
 PHOENIX, ARIZONA
 2011 AUG - 1 P 2:48

GROUP IV: (Unpatented mining claims situated in Sections 26, 27, 34, 35 and 36, Township 1 North, Range 13 East; G&SR Mer.)

<u>Claim Name</u>	<u>Loc. Date</u>	<u>County</u>	<u>Original Recordation</u>		<u>Amended Recordation</u>		<u>BLM AMC Serial #</u>
			<u>Book</u>	<u>Page</u>	<u>Book</u>	<u>Page</u>	
Tip Top	3/2/29	Pinal	45	142	648	830	52265
Tip Top #1	8/1/30	Pinal	46	275			52266
Tip Top 2	3/2/29	Pinal	45	144	648	831	52267
Tip Top 3	3/10/29	Pinal	45	145	648	832	52268
Tip Top #4	8/1/30	Pinal	46	301			52269
Eder #10	4/21/69	Pinal	569	819			52270
Eder #11	4/21/69	Pinal	569	820			52271
Eder #12	4/21/69	Pinal	569	821			52272
Eder 14	9/27/71	Pinal	645	51			52274
		Gila	308	309			
Eder 15	9/27/71	Pinal	645	52			52275
		Gila	308	310			
Eder 16	9/27/71	Pinal	645	53	721	95	52276
		Gila	308	311	348	10	
Eder 17	9/27/71	Pinal	645	54	721	96	52277
		Gila	308	312	348	9	
Eder 18	9/27/71	Pinal	710	228			52278
		Gila	308	313			
Eder 19	9/27/71	Pinal	710	229	721	715	52279
		Gila	308	314	348	275	
Eder 22	9/27/71	Pinal	645	56			52280
		Gila	308	317			
Eder #23	1/4/73	Pinal	691	416			52281
Eder 27	9/11/73	Pinal	720	440			52282
Eder 34	6/14/73	Pinal	710	926			52285
Eder 35	6/14/73	Pinal	710	927			52286
Eder 36	6/14/73	Pinal	710	928			52287
Eder 39	6/13/73	Pinal	710	931			52289
Eder 40	6/14/73	Pinal	710	932			52290
Eder 43	6/13/73	Pinal	710	935			52292
Eder 44	6/14/73	Pinal	710	936			52293
Eder 45	6/13/73	Pinal	710	937			52294
Eder 46	6/13/73	Pinal	710	938			52295
Eder 47	6/13/73	Pinal	710	939			52296
Eder 48	6/13/73	Pinal	710	940	721		52297
Eder 49	6/12/73	Pinal	710	941			52298
Eder 50	6/12/73	Pinal	710	942			52299

PHOENIX ARIZONA

2011 AUG - 1 P 2:48

<u>Claim Name</u>	<u>Loc. Date</u>	<u>County</u>	<u>Original Recordation</u>		<u>Amended Recordation</u>		<u>BLM AMC Serial #</u>
			<u>Book</u>	<u>Page</u>	<u>Book</u>	<u>Page</u>	
Ghost 31	3/10/64	Pinal	387	141			52322 ✓
Ghost 32	12/29/66	Pinal	497	451			52323 ✓
Ghost 38	12/29/66	Pinal	497	452			52326 ✓
Ghost 40	12/29/66	Pinal	497	453			52327 ✓
Ghost 42	12/29/66	Pinal	497	454			52328
Ghost 48	12/29/66	Pinal	497	455			52329
Ghost 50	12/29/66	Pinal	497	456			52330
Ghost 61	3/12/64	Pinal	387	165			52331
Ghost 62	3/12/64	Pinal	387	166			52332
Ghost 63	3/12/64	Pinal	387	167			52333 ✓
Ghost 66	3/12/64	Pinal	387	170			52336 ✓
Ghost 90	12/29/66	Pinal	497	457			52337 ✓
Ghost 93	3/16/64	Pinal	387	194			52340 ✓
Ghost 95	3/16/64	Pinal	387	195			52342 ✓
Ghost 97	3/16/64	Pinal	387	196			52344 ✓
Ghost 99	3/16/64	Pinal	387	197			52346 ✓
Ghost 131	9/23/65	Pinal	429	515			52365 ✓
Ghost 132	9/23/65	Pinal	429	516			52366
Ghost 133	9/23/65	Pinal	429	517			52367
Ghost 134	9/23/65	Pinal	429	518			52368
Ghost 135	9/23/65	Pinal	429	519			52369
Ghost 136	9/23/65	Pinal	429	520			52370
Ghost 137	9/23/65	Pinal	429	521			52371
Ghost 140	4/15/64	Pinal	387	209			52372
Ghost 141	4/15/64	Pinal	387	210			52373
Ghost 142	4/15/64	Pinal	387	211			52374
Ghost 143	4/15/64	Pinal	387	212			52375
Ghost 144	4/15/64	Pinal	387	213			52376 ✓
Rim Rock #5	8/1/30	Pinal	46	304	721	93	52382 ✓
Annex #5	8/1/30	Pinal	46	305	721	92	52383 ✓
Cap 130	7/24/30	Pinal	46	311			52386 ✓
Cap 131	7/25/30	Pinal	46	311			52387
"Moon Rise"	2/15/1899	Gila	6	401			52388
Promoter	11/14/29	Gila	44	5	348	7	52389
Stars and Stripes	1/1/02	Gila	7	466	308	307	52390
Providence	7/1/28	Gila	40	444	309	649	52391 ✓

PHOENIX, ARIZONA

RECEIVED
BLM ARIZONA OFFICE
2011 AUG - 1 P 2:48

GROUP V: (Unpatented mining claims situated in Sections 4, 5, 6, 7, Township 1 South, Range 14 East; Sections 1, 2, 11, 12, Township 1 South, Range 13 East; Section 31, Township 1 North, Range 14 East; and Sections 14, 15, 22, 23, 25, 26, 27, Township 1 North, Range 13 East, G&SR Mer.)

<u>Claim Name</u>	<u>Date Located</u>	<u>Date Recorded</u>	<u>Cty</u>	<u>Cty Dkt</u>	<u>Record Page</u>	<u>Date Filed BLM</u>	<u>BLM AMC Serial No.</u>
Kelly #1	1/26/92	3/12/92	Gila	860	997	4/16/92	320760 7
Kelly #2	1/26/92	3/12/92	Gila	860	1000	4/16/92	320761
Kelly #3	1/26/92	3/12/92	Gila	861	01	4/16/92	320762
Kelly #4	1/26/92	3/12/92	Gila	861	04	4/16/92	320763
Kelly #5	1/26/92	3/12/92	Gila	861	07	4/16/92	320764
Kelly #6	1/28/92	3/12/92	Gila	861	10	4/16/92	320765
Kelly #7	1/26/92	3/12/92	Gila	861	13	4/16/92	320766
Kelly #8	1/28/92	3/12/92	Gila	861	16	4/16/92	320767
Kelly #9	1/26/92	3/12/92	Gila	861	19	4/16/92	320768
Kelly #10	1/28/92	3/12/92	Gila	861	22	4/16/92	320769
Kelly #11	1/26/92	3/12/92	Gila	861	25	4/16/92	320770
Kelly #12	1/28/92	3/12/92	Gila	861	28	4/16/92	320771
Kelly #13	1/26/92	3/12/92	Gila	861	31	4/16/92	320772
Kelly #14	1/28/92	3/12/92	Gila	861	34	4/16/92	320773
Kelly #15	1/28/92	3/12/92	Gila	861	37	4/16/92	320774
Kelly #16	1/28/92	3/12/92	Gila	861	40	4/16/92	320775
Kelly #17	1/28/92	3/12/92	Gila	861	43	4/16/92	320776
Kelly #18	1/28/92	3/12/92	Gila	861	46	4/16/92	320777
Kelly #19	1/28/92	3/12/92	Gila	861	49	4/16/92	320778
Kelly #20	1/26/92	3/12/92	Gila	861	52	4/16/92	320779
Kelly #21	1/27/92	3/12/92	Gila	861	55	4/16/92	320780
Kelly #22	1/27/92	3/12/92	Gila	861	58	4/16/92	320781
Kelly #23	1/27/92	3/12/92	Gila	861	61	4/16/92	320782
Kelly #24	1/27/92	3/12/92	Gila	861	64	4/16/92	320783
Kelly #25	1/27/92	3/12/92	Gila	861	67	4/16/92	320784
Kelly #26	1/27/92	3/12/92	Gila	861	70	4/16/92	320785
Kelly #27	1/29/92	3/12/92	Gila	861	73	4/16/92	320786
			Pinal	1809	641		
Kelly #28	1/29/92	3/12/92	Gila	861	76	4/16/92	320787
			Pinal	1809	643		
Kelly #29	1/29/92	3/12/92	Gila	861	79	4/16/92	320788
			Pinal	1809	645		
Kelly #30	1/29/92	3/12/92	Gila	861	82	4/16/92	320789
Kelly #31-A	7/11/92	8/06/92	Gila	877	747	8/27/92	324286
		8/13/92	Pinal	1845	922		
Kelly #32	1/29/92	3/12/92	Gila	861	88	4/16/92	320791

RECEIVED
 BLM AT STATE OFFICE
 PHOENIX, ARIZONA
 2008 APR 11 10:48 AM
 P 2:48

<u>Claim Name</u>	<u>Date Located</u>	<u>Date Recorded</u>	<u>Cty</u>	<u>Cty Record Dkt</u>	<u>Page</u>	<u>Date Filed BLM</u>	<u>BLM AMC Serial No.</u>
Kelly #100	2/04/92	3/12/92	Gila	861	124	4/16/92	320845 —
Kelly #101	10/31/92	12/14/92	Gila	892	489	1/19/93	325818 —
Kelly #103	10/31/92	12/14/92	Gila	892	495	1/19/93	325820 7
Kelly #104	10/31/92	12/14/92	Gila	892	498	1/19/93	325821
Kelly #105	10/31/92	12/14/92	Gila	892	501	1/19/93	325822
Kelly #106	10/31/92	12/14/92	Gila	892	504	1/19/93	325823
Kelly #107	10/31/92	12/14/92	Gila	892	507	1/19/93	325824 J
Kelly #112	10/31/92	12/14/92	Gila	892	522	1/19/93	325829 7
Kelly #113	10/31/92	12/14/92	Gila	892	525	1/19/93	325830
Kelly #114	10/31/92	12/14/92	Gila	892	528	1/19/93	325831
Kelly #115	10/31/92	12/14/92	Gila	892	531	1/19/93	325832 J
Kelly #120	11/9/92	12/14/92	Gila	892	546	1/19/93	325837 L
Kelly #121	11/9/92	12/14/92	Gila	892	549	1/19/93	325838
Kelly #122	11/9/92	12/14/92	Gila	892	552	1/19/93	325839
Kelly #123	11/9/92	12/14/92	Gila	892	555	1/19/93	325840
Kelly #124	11/9/92	12/14/92	Gila	892	558	1/19/93	325841
Kelly #125	11/8/92	12/14/92	Gila	892	561	1/19/93	325842
Kelly #126	11/8/92	12/14/92	Gila	892	564	1/19/93	325843
Kelly #127	11/8/92	12/14/92	Gila	892	567	1/19/93	325844
Kelly #128	11/8/92	12/14/92	Gila	892	570	1/19/93	325845
			Pinal	1874	047		
Kelly #129	11/8/92	12/14/92	Gila	892	573	1/19/93	325846
Kelly #130	11/8/92	12/14/92	Gila	892	576	1/19/93	325847
Kelly #131	11/8/92	12/14/92	Gila	892	579	1/19/93	325848
Kelly #132	11/7/92	12/14/92	Gila	892	582	1/19/93	325849
			Pinal	1874	049		
Kelly #133	11/7/92	12/14/92	Gila	892	585	1/19/93	325850
Kelly #134	11/7/92	12/14/92	Gila	892	588	1/19/93	325851
Kelly #135	11/7/92	12/14/92	Gila	892	591	1/19/93	325852
Kelly #136	11/7/92	12/14/92	Gila	892	594	1/19/93	325853
			Pinal	1874	051		
Kelly #137	11/7/92	12/14/92	Gila	892	597	1/19/93	325854
			Pinal	1874	053		
Kelly #138	11/7/92	12/14/92	Gila	892	600	1/19/93	325855
Kelly #139	11/7/92	12/14/92	Gila	892	601	1/19/93	325856
Kelly #140	11/7/92	12/14/92	Gila	892	604	1/19/93	325857
Kelly #141	11/7/92	12/14/92	Gila	892	607	1/19/93	325858
Kelly #142	11/7/92	12/14/92	Gila	892	610	1/19/93	325859
Kelly #143	11/7/92	12/14/92	Gila	892	613	1/19/93	325860
Kelly #144	11/7/92	12/14/92	Gila	892	616	1/19/93	325861
Kelly #145	11/7/92	12/14/92	Gila	892	619	1/19/93	325862

RECEIVED
 BLM AZ OFFICE
 PHOENIX, ARIZONA
 2:48

GROUP VI: (Unpatented mining claims situated in Section 36, Township 1 North, Range 13 East; Section 31, Township 1 North, Range 14 East; Section 1, Township 1 South, Range 13 East; and Section 6, Township 1 South, Range 14 East, Gila County, G&SR Mer.)

<u>Claim Name</u>	<u>Recorded</u>		<u>BLM AMC</u>
	<u>Book/Docket</u>	<u>Page</u>	<u>Serial No.</u>
Lizard No. 27 (W½)	47	348	28018 ✓
Rejected No. 1	31	415	28020 } ✓
Rejected No. 2	31	416	28019 } ✓
Amended	52	374	
Rejected No. 3	53	184	28016 ✓
Rejected No. 4	493	569	97634 ✓
Rejected No. 5	493	571	97635
Rejected No. 6	493	573	97636
Rejected No. 7	493	575	97637
Rejected No. 8	493	577	97638
Rejected No. 9	493	579	97639
Rejected No. 10	493	581	97640
Rejected No. 11	493	583	97641
Rejected No. 12	493	585	97642
Rejected No. 13	493	587	97643 ✓

RECEIVED
BLM AZ DISTRICT OFFICE
2017 AUG - 1 P 2:48
PHOENIX, ARIZONA

GROUP VII: (Unpatented mining claims situated in Section 36, Township 1 North, Range 13 East, Gila County, G&SR Mer.)

<u>Claim Name</u>	<u>Location Date</u>	<u>Recorded Book</u>	<u>Page</u>	<u>BLM AMC Serial No.</u>
Overside	9/1/39	48	70	27989
Amended	6/17/59	102	43	
Amended	5/23/93	909	127	
Crown Point Ext. No. 1	6/17/59	102	37	27990
Amended	5/23/93	909	131	
Crown Point Ext. No. 2	6/17/59	102	38	27991
Amended	5/23/93	909	133	
Old Abe	9/1/39	48	70	27992
Amended	6/17/59	102	39	
Amended	5/23/93	909	124	
Old Abe No. 1	10/1/39	48	82	27993
Amended	6/17/59	102	41	
Amended	5/23/93	909	129	

RECEIVED
 BLM AZ REGIONAL OFFICE
 2017 AUG - 1 P 2:48
 PHOENIX, ARIZONA

GROUP VIII: (Unpatented mining claims situated in Section 36, Township 1 North, Range 13 East, G&SR Mer., Gila County)

<u>Claim Name</u>	<u>Location Date</u>	<u>Cty Record</u>		<u>BLM AMC Serial No.</u>
		<u>Book</u>	<u>Page</u>	
Brewery	3/12/1892	4	145	39932
Amended	5/23/93	909	116	
Clipper	1/20/1906	1	286	39933
Amended	5/23/93	909	118	
Old Abe	9/1/39	48	70	39934
Amended	5/23/93	909	124	
Thomas Jefferson	9/1/39	48	71	39935
Amended	5/23/93	909	120	
Blue Jay Fraction	11/21/42	48	357	39936
Amended	5/23/93	909	122	
Vat	11/25/59	112	344	39937

RECEIVED
 BLM 37
 2017 AUG - 1 P 2:49
 PHOENIX, ARIZONA

GROUP IX: (Unpatented mining claims situated in Section 36, Township 1 North, Range 13 East, G&SR Mer., Gila County)

<u>Claim Name</u>	<u>Location Date</u>	<u>Cty Record Book</u>	<u>Page</u>	<u>BLM AMC Serial No.</u>
Lost Knife #1	5/23/59	100	416	39938 7
Amended	3/17/68	230	418	
Lost Knife #2	10/28/59	108	133	39939
Amended	3/17/68	230	415	
Manganese Cap	5/06/65	176	507	39940
Amended	3/17/68	230	419	
Galena	5/06/65	176	508	39941
Amended	3/17/68	230	416	
Dew	6/1/68	237	635	39942
Lad	6/1/68	237	636	39943 J

RECEIVED
 BLM ARIZONA OFFICE
 2011 AUG - 1 P 2:49
 TUCSON, ARIZONA

GROUP X: (Unpatented millsites situated in Section 23 and 26, Township 1 North, Range 13 East, G&SR Mer., Gila County)

<u>Claim Name</u>	<u>Date Located</u>	<u>Date Recorded</u>	<u>Cty Record Dkt</u>	<u>Page</u>	<u>Date Filed BLM</u>	<u>BLM AMC Serial No.</u>
Sick-A-More #1	6/16/93	8/23/93	93-635858		8/23/93	327251
Sick-A-More #2	6/16/93	8/23/93	93-635859		8/23/93	327252
Sick-A-More #3	6/16/93	8/23/93	93-635860		8/23/93	327253

RECEIVED
 BLM / ARIZONA
 2017 AUG - 1 P 2:49
 PHOENIX, ARIZONA

GROUP XI: (Unpatented millsites situated in Sections 25, 26, 35 and 36, Township 1 North, Range 13 East; Section 31, Township 1 North, Range 14 East, Sections 1, 12, Township 1 South, Range 13 East; and Section 6, Township 1 South, Range 14 East, G&SR Mer., Gila and Pinal Counties)

<u>Claim Name</u>	<u>Date Located</u>	<u>Date Recorded</u>	<u>Cty</u>	<u>Cty Record Dkt</u>	<u>Page</u>	<u>Date Filed BLM</u>	<u>BLM AMC Serial No.</u>
Kosher #1	09/12/96	12/04/96	Gila	96-019602		12/03/96	342296
Kosher #2	09/12/96	12/04/96	Gila	96-019603		12/03/96	342297
Kosher #3	09/12/96	12/04/96	Gila	96-019604		12/03/96	342298
Kosher #4	09/12/96	12/04/96	Gila	96-019605		12/03/96	342299
Kosher #5	09/12/96	12/04/96	Gila	96-019606		12/03/96	342300
Kosher #6	09/12/96	12/04/96	Gila	96-019607		12/03/96	342301
Kosher #7	09/12/96	12/04/96	Gila	96-019608		12/03/96	342302
Kosher #8	09/12/96	12/04/96	Gila	96-019609		12/03/96	342303
Kosher #9	09/12/96	12/04/96	Gila	96-019610		12/03/96	342304
Kosher #10	09/12/96	12/04/96	Gila	96-019611		12/03/96	342305
Kosher #11	09/12/96	12/04/96	Gila	96-019612		12/03/96	342306
Kosher #12	09/12/96	12/04/96	Gila	96-019613		12/03/96	342307
Kosher #13	09/12/96	12/04/96	Gila	96-019614		12/03/96	342308
Kosher #14	09/12/96	12/04/96	Gila	96-019615		12/03/96	342309
Kosher #15	09/12/96	12/04/96	Gila	96-019616		12/03/96	342310
Kosher #16	09/12/96	12/04/96	Gila	96-019617		12/03/96	342311
Kosher #17	09/12/96	12/04/96	Gila	96-019618		12/03/96	342312
Kosher #18	09/12/96	12/04/96	Gila	96-019619		12/03/96	342313
Kosher #19	09/12/96	12/04/96	Gila	96-019620		12/03/96	342314
Kosher #20	09/12/96	12/04/96	Gila	96-019621		12/03/96	342315
Kosher #21	09/12/96	12/04/96	Gila	96-019622		12/03/96	342316
Kosher #22	09/12/96	12/04/96	Gila	96-019623		12/03/96	342317
Kosher #23	09/12/96	12/04/96	Gila	96-019624		12/03/96	342318
Kosher #23	09/12/96	12/04/96	Pinal	1996-040016		12/03/96	
Kosher #24	09/12/96	12/04/96	Gila	96-019625		12/03/96	342319
Kosher #25	09/12/96	12/04/96	Gila	96-019626		12/03/96	342320
Kosher #26	09/12/96	12/04/96	Gila	96-019627		12/03/96	342321
Kosher #27	09/12/96	12/04/96	Gila	96-019628		12/03/96	342322
Kosher #28	09/12/96	12/04/96	Gila	96-019629		12/03/96	342323
Kosher #29	09/12/96	12/04/96	Gila	96-019630		12/03/96	342324
Kosher #30	09/12/96	12/04/96	Gila	96-019631		12/03/96	342325
Kosher #31	09/12/96	12/04/96	Gila	96-019632		12/03/96	342326
Kosher #32	09/12/96	12/04/96	Pinal	1996-040017		12/03/96	342327
Kosher #33	09/12/96	12/04/96	Gila	96-019633		12/03/96	342328
Kosher #33	09/12/96	12/04/96	Pinal	1996-040018		12/03/96	342329
Kosher #34	09/12/96	12/04/96	Gila	96-019634		12/03/96	342329

RECEIVED
 BLM STATE OFFICE
 TUCSON, ARIZONA
 2:19

<u>Claim Name</u>	<u>Date Located</u>	<u>Date Recorded</u>	<u>Cty</u>	<u>Cty Record Dkt</u>	<u>Page</u>	<u>Date Filed BLM</u>	<u>BLM AMC Serial No.</u>
Kosher #71	09/12/96	12/04/96	Pinal	1996-040031		12/03/96	342366
Kosher #72	09/12/96	12/04/96	Pinal	1996-040032		12/03/96	342367
Kosher #73	09/12/96	12/04/96	Pinal	1996-040033		12/03/96	342368
Kosher #73	09/12/96	12/04/96	Gila	96-019664		12/03/96	
Kosher #74	09/12/96	12/04/96	Gila	96-019665		12/03/96	342369
Kosher #75	09/12/96	12/04/96	Gila	96-019666		12/03/96	342370
Kosher #76	09/12/96	12/04/96	Gila	96-019667		12/03/96	342371
Kosher #77	09/12/96	12/04/96	Gila	96-019668		12/03/96	342372
Kosher #78	09/12/96	12/04/96	Gila	96-019669		12/03/96	342373
Kosher #79	09/12/96	12/04/96	Gila	96-019670		12/03/96	342374
Kosher #80	09/12/96	12/04/96	Gila	96-019671		12/03/96	342375
Kosher #81	09/12/96	12/04/96	Pinal	1996-040034		12/03/96	342376
Kosher #82	09/12/96	12/04/96	Pinal	1996-040035		12/03/96	342377
Kosher #83	09/12/96	12/04/96	Pinal	1996-040036		12/03/96	342378
Kosher #84	09/12/96	12/04/96	Pinal	1996-040037		12/03/96	342379
Kosher #84	09/12/96	12/04/96	Gila	96-019672		12/03/96	
Kosher #85	09/12/96	12/04/96	Pinal	1996-040038		12/03/96	342380
Kosher #85	09/12/96	12/04/96	Gila	96-019673		12/03/96	
Kosher #86	09/12/96	12/04/96	Gila	96-019674		12/03/96	342381
Kosher #87	09/12/96	12/04/96	Gila	96-019675		12/03/96	342382
Kosher #88	09/12/96	12/04/96	Gila	96-019676		12/03/96	342383
Kosher #89	09/12/96	12/04/96	Gila	96-019677		12/03/96	342384
Kosher #90	09/12/96	12/04/96	Gila	96-019678		12/03/96	342385
Kosher #91	09/12/96	12/04/96	Gila	96-019679		12/03/96	342386
Kosher #92	09/12/96	12/04/96	Gila	96-019680		12/03/96	342387
Kosher #93	09/13/96	12/04/96	Pinal	1996-040039		12/03/96	342388
Kosher #94	09/13/96	12/04/96	Pinal	1996-040040		12/03/96	342389
Kosher #95	09/13/96	12/04/96	Pinal	1996-040041		12/03/96	342390
Kosher #96	09/13/96	12/04/96	Pinal	1996-040042		12/03/96	342391
Kosher #97	09/13/96	12/04/96	Pinal	1996-040043		12/03/96	342392
Kosher #97	09/13/96	12/04/96	Gila	96-019681		12/03/96	
Kosher #98	09/13/96	12/04/96	Pinal	1996-040044		12/03/96	342393
Kosher #98	09/13/96	12/04/96	Gila	96-019682		12/03/96	
Kosher #99	09/13/96	12/04/96	Gila	96-019683		12/03/96	342394
Kosher #100	09/13/96	12/04/96	Gila	96-019684		12/03/96	342395
Kosher #101	09/13/96	12/04/96	Gila	96-019685		12/03/96	342396
Kosher #102	09/13/96	12/04/96	Gila	96-019686		12/03/96	342397
Kosher #103	09/13/96	12/04/96	Gila	96-019687		12/03/96	342398
Kosher #104	09/13/96	12/04/96	Gila	96-019688		12/03/96	342399
Kosher #105	09/13/96	12/04/96	Gila	96-019689		12/03/96	342400
Kosher #106	09/13/96	12/04/96	Gila	96-019690		12/03/96	342401

RECEIVED
 BLM AND BUREAU OFFICE
 TUBAC, ARIZONA
 P 2:49

<u>Claim Name</u>	<u>Date Located</u>	<u>Date Recorded</u>	<u>Cty</u>	<u>Cty Record Dkt</u>	<u>Page</u>	<u>Date Filed BLM</u>	<u>BLM AMC Serial No.</u>
Kosher #144	09/13/96	12/04/96	Pinal	1996-040065		12/03/96	342439 7
Kosher #144	09/13/96	12/04/96	Gila	1996-019712		12/03/96	
Kosher #145	09/13/96	12/04/96	Pinal	1996-040066		12/03/96	342440
Kosher #145	09/13/96	12/04/96	Gila	1996-019713		12/03/96	
Kosher #146	09/13/96	12/04/96	Gila	1996-019714		12/03/96	342441
Kosher #147	09/13/96	12/04/96	Gila	1996-019715		12/03/96	342442
Kosher #148	09/13/96	12/04/96	Gila	1996-019716		12/03/96	342443
Kosher #149	09/13/96	12/04/96	Gila	1996-019717		12/03/96	342444
Kosher #150	09/13/96	12/04/96	Gila	1996-019718		12/03/96	342445
Kosher #151	09/13/96	12/04/96	Gila	1996-019719		12/03/96	342446
Kosher #152	09/13/96	12/04/96	Gila	1996-019720		12/03/96	342447
Kosher #153	09/13/96	12/04/96	Gila	1996-019721		12/03/96	342448
Kosher #154	09/13/96	12/04/96	Gila	1996-019722		12/03/96	342449
Kosher #155	09/13/96	12/04/96	Gila	1996-019723		12/03/96	342450
Kosher #156	09/13/96	12/04/96	Pinal	1996-040067		12/03/96	342451
Kosher #157	09/13/96	12/04/96	Pinal	1996-040068		12/03/96	342452
Kosher #158	09/13/96	12/04/96	Pinal	1996-040069		12/03/96	342453
Kosher #159	09/13/96	12/04/96	Pinal	1996-040070		12/03/96	342454
Kosher #160	09/13/96	12/04/96	Pinal	1996-040071		12/03/96	342455
Kosher #161	09/14/96	12/04/96	Pinal	1996-040072		12/03/96	342456
Kosher #162	09/14/96	12/04/96	Pinal	1996-040073		12/03/96	342457
Kosher #163	09/14/96	12/04/96	Pinal	1996-040074		12/03/96	342458
Kosher #163	09/14/96	12/04/96	Gila	1996-019724		12/03/96	
Kosher #164	09/14/96	12/04/96	Pinal	1996-040075		12/03/96	342459
Kosher #164	09/14/96	12/04/96	Gila	1996-019725		12/03/96	
Kosher #165	09/14/96	12/04/96	Gila	1996-019726		12/03/96	342460
Kosher #166	09/14/96	12/04/96	Gila	1996-019727		12/03/96	342461
Kosher #167	09/14/96	12/04/96	Gila	1996-019728		12/03/96	342462
Kosher #168	09/14/96	12/04/96	Gila	1996-019729		12/03/96	342463
Kosher #169	09/14/96	12/04/96	Gila	1996-019730		12/03/96	342464
Kosher #170	09/14/96	12/04/96	Gila	1996-019731		12/03/96	342465
Kosher #171	09/14/96	12/04/96	Gila	1996-019732		12/03/96	342466
Kosher #172	09/14/96	12/04/96	Gila	1996-019733		12/03/96	342467
Kosher #173	09/14/96	12/04/96	Gila	1996-019734		12/03/96	342468
Kosher #174	09/14/96	12/04/96	Pinal	1996-040076		12/03/96	342469
Kosher #175	09/14/96	12/04/96	Pinal	1996-040077		12/03/96	342470
Kosher #176	09/14/96	12/04/96	Pinal	1996-040078		12/03/96	342471
Kosher #177	09/14/96	12/04/96	Pinal	1996-040079		12/03/96	342472
Kosher #178	09/14/96	12/04/96	Pinal	1996-040080		12/03/96	342473
Kosher #179	09/14/96	12/04/96	Pinal	1996-040081		12/03/96	342474
Kosher #180	09/14/96	12/04/96	Pinal	1996-040082		12/03/96	342475

RECEIVED
 BLM ARIZONA
 PHOENIX, ARIZONA
 2:49

<u>Claim Name</u>	<u>Date Located</u>	<u>Date Recorded</u>	<u>Cty</u>	<u>Cty Record Dkt</u>	<u>Page</u>	<u>Date Filed BLM</u>	<u>BLM AMC Serial No.</u>
Kosher #216	09/14/96	12/04/96	Gila	1996-019750		12/03/96	342511
Kosher #217	09/14/96	12/04/96	Gila	1996-019751		12/03/96	342512
Kosher #218	09/14/96	12/04/96	Gila	1996-019752		12/03/96	342513
Kosher #219	09/14/96	12/04/96	Gila	1996-019753		12/03/96	342514
Kosher #220	06/28/02	07/24/02	Pinal	2002-039180		07/25/02	356448
Kosher #221	06/28/02	07/24/02	Pinal	2002-039181		07/25/02	356449
Kosher #222	06/28/02	07/24/02	Pinal	2002-039182		07/25/02	356450
Kosher #223	06/28/02	07/24/02	Pinal	2002-039183		07/25/02	356451
Kosher #224	06/28/02	07/24/02	Pinal	2002-039184		07/25/02	356452
Kosher #225	09/07/05	10/11/05	Pinal	2005-137450		09/08/05	367050
Kosher #226	09/07/05	10/11/05	Pinal	2005-137451		09/08/05	367051
Kosher #227	09/07/05	10/11/05	Pinal	2005-137449		09/08/05	367052
Kosher #228	09/07/05	10/11/05	Pinal	2005-137448		09/08/05	367053
Kosher #229	09/07/05	10/11/05	Pinal	2005-137447		09/08/05	367054

RECEIVED
 BLM ARIZONA OFFICE
 2011 AUG - 1 P 2:49
 PHOENIX, ARIZONA

GROUP XII: (Unpatented mining claims situated in Section 1, Township 1 South, Range 13 East and Section 6, Township 1 South, Range 14 East, G&SR Mer., Gila County)

<u>Claim Name</u>	<u>Date Located</u>	<u>Date Recorded</u>	<u>Cty</u>	<u>Cty Record Dkt</u>	<u>Page</u>	<u>Date Filed BLM</u>	<u>BLM AMC Serial No.</u>
RJD #1	12/5/97	2/27/98	Gila	1998	2760	3/2/98	349780 7
RJD #2	12/5/97	2/27/98	Gila	1998	2761	3/2/98	349781 J
RJD #4	5/17/98	6/5/98	Gila	1998	8633	7/9/98	350335 1

RECEIVED
 BLM ARIZONA DISTRICT OFFICE
 2017 AUG - 1 P 2:49
 TUCUENCA, ARIZONA

FedEx®

Express

ORIGIN ID NPHIA (801) 536-6643
 JACKIE POPE
 PARKSONS BEHLE & LATAMER
 201 SOUTH MAIN STREET
 SUITE 1800
 SALT LAKE CITY UT 84111
 UNITED STATES US

SHIP DATE 31 JUL 17
 ACTWGWT 0.80 LB
 CAD 30143860NET3920
 BILL SENDER

TO ATTN: PUBLIC ROOM
 AZ BUREAU OF LAND MANAGEMENT
 ONE NORTH CENTRAL AVENUE, SUITE 800

PHOENIX AZ 85004
 (602) 254-2403 REF 22872001 - JN/PE
 10/01 10/01



TRKR 7797 7759 4607
 0201

TUE - 01 AUG 10:30A
 PRIORITY OVERNIGHT

WP ZSYA

85004
 AZ-US PHX



After printing this label, use the "Print" button on this page to print your label to your laser or inkjet printer.
 1. Use the "Print" button on this page to print your label to your laser or inkjet printer.
 2. Use the "Print" button on this page to print your label to your laser or inkjet printer.
 3. Place label in shipping pouch and affix it to your shipment so that the barcode portion of the label can be read and scanned.

Warning: Use only the printed original label for shipping. Using a photocopy of this label for shipping purposes is fraudulent and could result in additional billing charges, along with the cancellation of your FedEx account number. For more information, visit www.fedex.com.
 Use of this label is subject to the terms and conditions of the FedEx Service Guide. FedEx will not be responsible for any claim in excess of \$100 per package. Recovery cannot exceed actual documented loss of sales, income interest, profit, attorney's fees, and other forms of loss. Maximum for loss of sales, income interest, profit, attorney's fees, and other forms of loss is \$1,000, e.g. jewelry, precious metals, negotiable instruments and other items listed in our ServiceGuide. Written claims must be filed within strict time limits. See current FedEx ServiceGuide for more information.

Extremely Urgent



United States Department of the Interior
Bureau of Land Management
 DIV OF LANDS, MINRLS & ENERGY
 ONE N CENTRAL AVE
 PHOENIX, AZ 85004 -4427
 Phone: 602-417-9200

Receipt

No: 3917749

Transaction #: 4027216	
Date of Transaction: 08/02/2017	
CUSTOMER:	
CARLOTA COPPER COMPANY 2624 FOREST SERVICE RD 287 MIAMI, AZ 85539-0806 US	

LINE #	QTY	DESCRIPTION	REMARKS	UNIT PRICE	TOTAL
1	1.00	LOCATABLE MINERALS / MINING CLAIMS- NOT NEW-UNADJUD, ONE AUTH NO. ONLY / MINING CLAIM MONEY RECEIVED CASES: AMC298647/\$76570.00	POL / MAINT FEE 2018 294	- n/a -	76570.00
TOTAL:					\$76,570.00

PAYMENT INFORMATION			
1	AMOUNT:	76570.00	POSTMARKED: N/A
	TYPE:	CHECK	RECEIVED: 08/01/2017
	CHECK NO:	00002332	
	NAME:	CARLOTA COPPER COMPANY PO BOX 1009 MIAMI AZ 85539-0806 US	

REMARKS

This receipt was generated by the automated BLM Collections and Billing System and is a paper representation of a portion of the official electronic record contained therein.



201 South Main Street, Suite 1800
Salt Lake City, Utah 84111
Main 801.532.1234
Fax 801.536.6111

A Professional
Law Corporation

August 10, 2016

VIA FEDEX

Arizona State Office
Bureau of Land Management
Attention: Public Room
One North Central Avenue, Suite 800
Phoenix, Arizona 85004-4427

Re: Payment of Claim Maintenance Fee for Carlota Copper Company

Dear Ladies and Gentlemen:

Enclosed please find a check in the amount of \$76,570.00, as payment of the claim maintenance fees pursuant to 30 U.S.C. § 28f(a), as adjusted by 30 U.S. C. §28j(c) and implemented by notice in 74 *Federal Register* 30959-62 (June 29, 2009), as amended by the Consolidated Appropriations Act 2012, Pub. L. No. 112-74, 125 Stat. 786 (2011), and a notice in 79 *Federal Register* 36662-65 (June 30, 2014), for the assessment year beginning September 1, 2017, on behalf of Carlota Copper Company. Enclosed are copies of the Certification of Payment of Maintenance Fee in Lieu of Affidavit of Annual Assessment Work which will be filed with the Gila and Pinal County Recorder's offices.

I also enclosed a self-addressed stamped envelope for purposes of returning a date-stamped copy of the letter and the affidavit along with the receipt for payment. Should you have any questions regarding the enclosed please do not hesitate to contact this office. Your assistance in this matter is greatly appreciated.

Sincerely,


Jacqueline Hom Pope, CLA
Certified Paralegal

JP:

Enclosures

cc: R. Craig Johnson
Royanna Wild

RECEIPT # 3628781



4844-3781-8934 v1

298647
52072
279919
320760
325818
327251
27738
27738
97634
27738
39932
342296
367050
349780
350334
Jacqueline Hom Pope
Certified Paralegal
Direct 801.536.6672
JPope@parsonsbehle.com
327251
356448
RECEIVED
BLM AZ STATE OFFICE
2016 AUG 11 PM 3:01
PHOENIX, ARIZONA

After recording, please return to:

R. Craig Johnson
Parsons Behle & Latimer
201 South Main, Suite 1800
Salt Lake City, Utah 84111

STATE OF UTAH)
) ss:
County of Salt Lake)

**CERTIFICATION OF PAYMENT OF MAINTENANCE FEE
IN LIEU OF AFFIDAVIT OF ANNUAL ASSESSMENT WORK**

R. Craig Johnson, being first duly sworn, deposes and says that:


1. He is an agent for Carlota Copper Company, the owner of the unpatented lode mining claims and millsites situated in Pinal and Gila Counties, Arizona (the "Claims"), the location notices of which are of record in Pinal and Gila Counties, and in the records of the Arizona State Office of the Bureau of Land Management under the file numbers indicated in the attached Exhibit A.

2. Pursuant to the 30 U.S.C. § 28f(a), as adjusted by 30 U.S.C. § 28j(c) and implemented by notice in 74 Federal Register 30959-62 (June 29, 2009), as amended by the Consolidated Appropriations Act 2012, Pub. L. No. 112-74, 125 Stat. 786 (2011) and a notice in 79 Federal Register 36662-65 (June 30, 2014), the owner paid a maintenance fee of \$155 per claim to the Bureau of Land Management for the assessment year beginning September 1, 2016. This Affidavit is recorded to attest to the payment and receipt of such payment and as an affirmation of an intent to hold those Claims described in Exhibit A attached.


3. The names and address of the owner of the Claims for which this Certificate is prepared are Carlota Copper Company, 2624 Forest Service Road 287, P.O. Box 1009, Miami, Arizona 85539. THIS IS NOT A CHANGE OF ADDRESS

4. The mining claims within the Claims described herein are held and claimed by the owner for the valuable minerals contained therein and the millsites for uses related to the mining claims.

DATED this 9th day of August, 2016.


R. Craig Johnson

Sworn and subscribed before me this 9th day of August, 2016, by R. Craig Johnson, agent.



Dale M. Valadez
Notary Public

RECEIVED
BLM AZ STATE OFFICE
2016 AUG 11 PM 3:05
PHOENIX, ARIZONA

EXHIBIT A – GILA AND PINAL COUNTIES

2016 AUG 11 PM 3:02

The following unpatented mining claims and millsites are situated in the Pioneer and Globe Mining Districts, Gila and Pinal Counties, Arizona, the names of which and the place of record of the location notices thereof in the official records of the respective counties and the Arizona State Office of the Bureau of Land Management, are as follows:

GROUP III: (Unpatented mining claims situated in Sections 25, 26, 35 and 36, Township 1 North, Range 13 East, G&SR Mer.)

<u>Claim Name</u>	<u>Date Located</u>	<u>Date Recorded</u>	<u>County Records Docket Page</u>	<u>Date Filed BLM</u>	<u>BLM AMC No.</u>
Gila County:					
Grizzly #1	7/18/89	7/24/89	774 120	9/1/89	298647
Amended		11/22/89	785 119	12/13/89	
Grizzly #2	7/18/89	7/24/89	774 123	9/1/89	298648
Amended		11/22/89	785 119	12/13/89	
Grizzly #3	7/18/89	7/24/89	774 126	9/1/89	298649
Amended		11/22/89	785 119	12/13/89	
Grizzly #4	7/18/89	7/24/89	774 129	9/1/89	298650
Amended		11/22/89	785 119	12/13/89	
Pinal County:					
		8/22/89	1625 631	9/1/89	
		11/22/89	1642 209	12/13/89	
Gila County:					
Grizzly #5	7/18/89	7/24/89	774 132	9/1/89	298651
Amended		11/22/89	785 119	12/13/89	
Pinal County:					
		8/22/89	1625 634	9/1/89	
		11/22/89	1642 209	12/13/89	
Gila County:					
Grizzly #6	7/18/89	7/24/89	774 135	9/1/89	298652
Amended		11/22/89	785 119	12/13/89	
Grizzly #7	7/18/89	7/24/89	774 138	9/1/89	298653
Amended		11/22/89	785 119	12/13/89	
Grizzly #8	7/18/89	7/24/89	774 141	9/1/89	298654
Amended		11/22/89	785 119	12/13/89	
Grizzly #9	7/18/89	7/24/89	774 144	9/1/89	298655
Amended		11/22/89	785 119	12/13/89	
Grizzly #10	7/18/89	7/24/89	774 147	9/1/89	298656
Amended		11/22/89	785 119	12/13/89	
Grizzly #11	7/18/89	7/24/89	774 150	9/1/89	298657
Amended		11/22/89	785 119	12/13/89	

<u>Claim Name</u>	<u>Date Located</u>	<u>Date Recorded</u>	<u>County Records Docket Page</u>	<u>Date Filed BLM</u>	<u>BLM AMC No.</u>
Grizzly #12 Amended	7/18/89	7/24/89	774 153	9/1/89	298658
		11/22/89	785 119	12/13/89	
	7/18/89	8/22/89	Pinal County: 1625 637	9/1/89	
		11/22/89	1642 209	12/13/89	
Grizzly #13 Amended	7/18/89	7/24/89	774 156	9/1/89	298659
		11/22/89	785 119	12/13/89	
Grizzly #14 Amended	7/18/89	7/24/89	774 159	9/1/89	298660
		11/22/89	785 119	12/13/89	

RECEIVED
BLM AZ STATE OFFICE
 2016 AUG 11 PM 3:02
 PHOENIX, ARIZONA

RECEIVED

BLM AZ STATE OFFICE

GROUP IV: (Unpatented mining claims situated in Sections 26, 27, 34, 35 and 36, Township 1 North, Range 13 East; G&SR Mer.)

2016 AUG 11 PM 3:02

<u>Claim Name</u>	<u>Loc. Date</u>	<u>County</u>	<u>Original Recordation</u>		<u>Amended Recordation</u>		<u>BLM AMC Serial #</u>
			<u>Book</u>	<u>Page</u>	<u>Book</u>	<u>Page</u>	
Tip Top	3/2/29	Pinal	45	142	648	830	52265
Tip Top #1	8/1/30	Pinal	46	275			52266
Tip Top 2	3/2/29	Pinal	45	144	648	831	52267
Tip Top 3	3/10/29	Pinal	45	145	648	832	52268
Tip Top #4	8/1/30	Pinal	46	301			52269
Eder #10	4/21/69	Pinal	569	819			52270
Eder #11	4/21/69	Pinal	569	820			52271
Eder #12	4/21/69	Pinal	569	821			52272
Eder 14	9/27/71	Pinal	645	51			52274
		Gila	308	309			
Eder 15	9/27/71	Pinal	645	52			52275
		Gila	308	310			
Eder 16	9/27/71	Pinal	645	53	721	95	52276
		Gila	308	311	348	10	
Eder 17	9/27/71	Pinal	645	54	721	96	52277
		Gila	308	312	348	9	
Eder 18	9/27/71	Pinal	710	228			52278
		Gila	308	313			
Eder 19	9/27/71	Pinal	710	229	721	715	52279
		Gila	308	314	348	275	
Eder 22	9/27/71	Pinal	645	56			52280
		Gila	308	317			
Eder #23	1/4/73	Pinal	691	416			52281
Eder 27	9/11/73	Pinal	720	440			52282
Eder 34	6/14/73	Pinal	710	926			52285
Eder 35	6/14/73	Pinal	710	927			52286
Eder 36	6/14/73	Pinal	710	928			52287
Eder 39	6/13/73	Pinal	710	931			52289
Eder 40	6/14/73	Pinal	710	932			52290
Eder 43	6/13/73	Pinal	710	935			52292
Eder 44	6/14/73	Pinal	710	936			52293
Eder 45	6/13/73	Pinal	710	937			52294
Eder 46	6/13/73	Pinal	710	938			52295
Eder 47	6/13/73	Pinal	710	939			52296
Eder 48	6/13/73	Pinal	710	940	721	97	52297
Eder 49	6/12/73	Pinal	710	941			52298
Eder 50	6/12/73	Pinal	710	942			52299

RECEIVED
BLM AZ STATE OFFICE

Claim Name	Loc. Date	County	Original Recordation		Amended Recordation		BLM AMC Serial #
			Book	Page	Book	Page	
Eder 51	6/12/73	Pinal	710	943			52300 7
Eder 52	6/12/73	Pinal	710	944			52301
Eder 53	6/12/73	Pinal	710	945			52302
Eder 54	6/13/73	Pinal	710	946			52303
		Gila	341	802			
Eder 55	6/13/73	Pinal	710	947			52304
		Gila	341	803			
Eder 56	6/13/73	Pinal	710	948			52305
		Gila	341	804			
Eder 57	6/12/73	Pinal	710	949	721	98	52306
		Gila	341	805	348	8	
Eder 59	6/14/73	Pinal	710	951			52307
		Gila	341	807			
Eder 62	9/7/73	Pinal	721	716			52308
Eder 63	9/7/73	Pinal	721	717			52309
		Gila	348	276			
Eder 64	9/7/73	Pinal	721	718			52310
		Gila	348	277			
Eder 65	9/7/73	Pinal	721	719			52311
		Gila	348	278			
Eder 66	9/7/73	Pinal	721	720			52312
		Gila	348	279			
Eder 67	9/7/73	Pinal	721	721			52313
		Gila	348	280			
Eder 68	9/7/73	Pinal	721	722			52314
		Gila	348	281			
Eder 69	9/7/73	Pinal	721	723			52315
		Gila	348	282			
Eder 70	9/24/73	Gila	348	283			52316 J
Eder 71	11/24/87	Gila	726	416			279919 7
Eder 72	11/24/87	Gila	726	419			279920
Eder 73	11/24/87	Gila	726	422			279921
		Pinal	1497	441			
Eder 74	11/24/87	Pinal	1497	443			279922
Eder 75	11/24/87	Pinal	1497	445			279923
Eder 76	11/24/87	Pinal	1497	447			279924 J
Ghost 16	12/29/66	Pinal	497	450			52317 7
Ghost 27	3/10/64	Pinal	387	137			52318
Ghost 28	5/18/64	Pinal	387	138			52319
Ghost 29	3/10/64	Pinal	387	139			52320
Ghost 30	5/18/64	Pinal	387	140			52321 J

RECEIVED
BLM AZ STATE OFFICE

Original Recordation
2016 AUG 11 PM 3:03
Book Page

Amended Recordation
Book Page

BLM
AMC
Serial #

<u>Claim Name</u>	<u>Loc. Date</u>	<u>County</u>	<u>Original Book</u>	<u>Original Page</u>	<u>Amended Book</u>	<u>Amended Page</u>	<u>BLM AMC Serial #</u>
Ghost 31	3/10/64	Pinal	387	141			52322 7
Ghost 32	12/29/66	Pinal	497	451			52323 7
Ghost 38	12/29/66	Pinal	497	452			52326 7
Ghost 40	12/29/66	Pinal	497	453			52327
Ghost 42	12/29/66	Pinal	497	454			52328
Ghost 48	12/29/66	Pinal	497	455			52329
Ghost 50	12/29/66	Pinal	497	456			52330
Ghost 61	3/12/64	Pinal	387	165			52331
Ghost 62	3/12/64	Pinal	387	166			52332
Ghost 63	3/12/64	Pinal	387	167			52333 7
Ghost 66	3/12/64	Pinal	387	170			52336 7
Ghost 90	12/29/66	Pinal	497	457			52337 7
Ghost 93	3/16/64	Pinal	387	194			52340
Ghost 95	3/16/64	Pinal	387	195			52342
Ghost 97	3/16/64	Pinal	387	196			52344
Ghost 99	3/16/64	Pinal	387	197			52346
Ghost 131	9/23/65	Pinal	429	515			52365 7
Ghost 132	9/23/65	Pinal	429	516			52366
Ghost 133	9/23/65	Pinal	429	517			52367
Ghost 134	9/23/65	Pinal	429	518			52368
Ghost 135	9/23/65	Pinal	429	519			52369
Ghost 136	9/23/65	Pinal	429	520			52370
Ghost 137	9/23/65	Pinal	429	521			52371
Ghost 140	4/15/64	Pinal	387	209			52372
Ghost 141	4/15/64	Pinal	387	210			52373
Ghost 142	4/15/64	Pinal	387	211			52374
Ghost 143	4/15/64	Pinal	387	212			52375
Ghost 144	4/15/64	Pinal	387	213			52376 7
Rim Rock #5	8/1/30	Pinal	46	304	721	93	52382 7
Annex #5	8/1/30	Pinal	46	305	721	92	52383 7
Cap 130	7/24/30	Pinal	46	311			52386 7
Cap 131	7/25/30	Pinal	46	311			52387
"Moon Rise"	2/15/1899	Gila	6	401			52388
Promoter	11/14/29	Gila	44	5	348	7	52389
Stars and Stripes	1/1/02	Gila	7	466	308	307	52390
Providence	7/1/28	Gila	40	444	309	649	52391 7

PHOENIX, ARIZONA

GROUP V: (Unpatented mining claims situated in Sections 4, 5, 6, 7, Township 1 South, Range 14 East; Sections 1, 2, 11, 12, Township 1 South, Range 13 East; Section 31, Township 1 North, Range 14 East; and Sections 14, 15, 22, 23, 25, 26, 27, Township 1 North, Range 13 East, G&SR Mer.)

<u>Claim Name</u>	<u>Date Located</u>	<u>Date Recorded</u>	<u>Cty</u>	<u>Cty Record Dkt</u>	<u>Page</u>	<u>Date Filed BLM</u>	<u>BLM AMC Serial No.</u>
Kelly #1	1/26/92	3/12/92	Gila	860	997	4/16/92	320760
Kelly #2	1/26/92	3/12/92	Gila	860	1000	4/16/92	320761
Kelly #3	1/26/92	3/12/92	Gila	861	01	4/16/92	320762
Kelly #4	1/26/92	3/12/92	Gila	861	04	4/16/92	320763
Kelly #5	1/26/92	3/12/92	Gila	861	07	4/16/92	320764
Kelly #6	1/28/92	3/12/92	Gila	861	10	4/16/92	320765
Kelly #7	1/26/92	3/12/92	Gila	861	13	4/16/92	320766
Kelly #8	1/28/92	3/12/92	Gila	861	16	4/16/92	320767
Kelly #9	1/26/92	3/12/92	Gila	861	19	4/16/92	320768
Kelly #10	1/28/92	3/12/92	Gila	861	22	4/16/92	320769
Kelly #11	1/26/92	3/12/92	Gila	861	25	4/16/92	320770
Kelly #12	1/28/92	3/12/92	Gila	861	28	4/16/92	320771
Kelly #13	1/26/92	3/12/92	Gila	861	31	4/16/92	320772
Kelly #14	1/28/92	3/12/92	Gila	861	34	4/16/92	320773
Kelly #15	1/28/92	3/12/92	Gila	861	37	4/16/92	320774
Kelly #16	1/28/92	3/12/92	Gila	861	40	4/16/92	320775
Kelly #17	1/28/92	3/12/92	Gila	861	43	4/16/92	320776
Kelly #18	1/28/92	3/12/92	Gila	861	46	4/16/92	320777
Kelly #19	1/28/92	3/12/92	Gila	861	49	4/16/92	320778
Kelly #20	1/26/92	3/12/92	Gila	861	52	4/16/92	320779
Kelly #21	1/27/92	3/12/92	Gila	861	55	4/16/92	320780
Kelly #22	1/27/92	3/12/92	Gila	861	58	4/16/92	320781
Kelly #23	1/27/92	3/12/92	Gila	861	61	4/16/92	320782
Kelly #24	1/27/92	3/12/92	Gila	861	64	4/16/92	320783
Kelly #25	1/27/92	3/12/92	Gila	861	67	4/16/92	320784
Kelly #26	1/27/92	3/12/92	Gila	861	70	4/16/92	320785
Kelly #27	1/29/92	3/12/92	Gila	861	73	4/16/92	320786
			Pinal	1809	641		
Kelly #28	1/29/92	3/12/92	Gila	861	76	4/16/92	320787
			Pinal	1809	643		
Kelly #29	1/29/92	3/12/92	Gila	861	79	4/16/92	320788
			Pinal	1809	645		
Kelly #30	1/29/92	3/12/92	Gila	861	82	4/16/92	320789
Kelly #31-A	7/11/92	8/06/92	Gila	877	747	8/27/92	324206
		8/13/92	Pinal	1845	922		
Kelly #32	1/29/92	3/12/92	Gila	861	88	4/16/92	320791

RECEIVED
BLM AZ STATE OFF
2016 AUG 11 PM 3:
PHOENIX, ARIZON

RECEIVED
BLM AZ STATE OFFICE

<u>Claim Name</u>	<u>Date Located</u>	<u>Date Recorded</u>	<u>Cty</u>	<u>Record Dkt</u>	<u>Page</u>	<u>Date Filed BLM</u>	<u>BLM AMC Serial No.</u>
Kelly #33	1/29/92	3/12/92	Pinal	1809	649	4/16/92	320792 7
Kelly #34	1/29/92	3/12/92	Gila	861	91	4/16/92	320793
			Pinal	1809	651		
Kelly #35	1/29/92	3/12/92	Pinal	1809	653	4/16/92	320794
Kelly #36	1/29/92	3/12/92	Gila	861	94	4/16/92	320795
			Pinal	1809	655		
Kelly #37	1/28/92	3/12/92	Pinal	1809	657	4/16/92	320796
Kelly #38	1/28/92	3/12/92	Gila	861	97	4/16/92	320797
	1/29/92	3/12/92	Pinal	1809	659		
Kelly #39	1/28/92	3/12/92	Pinal	1809	661	4/16/92	320798
Kelly #40	1/31/92	3/12/92	Pinal	1809	663	4/16/92	320799 J
Kelly #53	1/30/92	3/12/92	Pinal	1809	671	4/16/92	320803 7
Kelly #57	1/30/92	3/12/92	Pinal	1809	673	4/16/92	320804
Kelly #58	1/30/92	3/12/92	Pinal	1809	675	4/16/92	320805
Kelly #59	1/30/92	3/12/92	Pinal	1809	677	4/16/92	320806
Kelly #60	1/30/92	3/12/92	Pinal	1809	679	4/16/92	320807 J
Kelly #66	1/30/92	3/12/92	Pinal	1809	691	4/16/92	320813 7
Kelly #67	1/30/92	3/12/92	Pinal	1809	693	4/16/92	320814
Kelly #68	1/30/92	3/12/92	Pinal	1809	695	4/16/92	320815
Kelly #71	1/30/92	3/12/92	Pinal	1809	697	4/16/92	320816
Kelly #72	1/30/92	3/12/92	Pinal	1809	699	4/16/92	320817
Kelly #73	1/30/92	3/12/92	Pinal	1809	701	4/16/92	320818 J
Kelly #83	2/01/92	3/12/92	Pinal	1809	721	4/16/92	320828 7
Kelly #84	2/01/92	3/12/92	Pinal	1809	723	4/16/92	320829 J
Kelly #86	2/01/92	3/12/92	Pinal	1809	727	4/16/92	320831 J
Kelly #87	2/01/92	3/12/92	Pinal	1809	729	4/16/92	320832 J
Kelly #89	2/01/92	3/12/92	Pinal	1809	733	4/16/92	320834 7
Kelly #90	2/01/92	3/12/92	Pinal	1809	735	4/16/92	320835
Kelly #91	2/02/92	3/12/92	Pinal	1809	737	4/16/92	320836
Kelly #92	2/02/92	3/12/92	Gila	861	100	4/16/92	320837
			Pinal	1809	739		
Kelly #93	2/02/92	3/12/92	Gila	861	103	4/16/92	320838
			Pinal	1809	741		
Kelly #94	2/02/92	3/12/92	Gila	861	106	4/16/92	320839
Kelly #95	2/02/92	3/12/92	Gila	861	109	4/16/92	320840
			Pinal	1809	743		
Kelly #96	2/02/92	3/12/92	Gila	861	112	4/16/92	320841
			Pinal	1809	745		
Kelly #97	2/02/92	3/12/92	Gila	861	115	4/16/92	320842
Kelly #98	2/02/92	3/12/92	Gila	861	118	4/16/92	320843
Kelly #99	2/02/92	3/12/92	Gila	861	121	4/16/92	320844 J

RECEIVED
BLM AZ STATE OFFICE

<u>Claim Name</u>	<u>Date Located</u>	<u>Date Recorded</u>	<u>City</u>	<u>Record Dkt PH</u>	<u>Date Filed</u>	<u>BLM AMC Serial No.</u>
Kelly #100	2/04/92	3/12/92	Gila	892 489	4/16/92	320845 ←
Kelly #101	10/31/92	12/14/92	Gila	892 489	1/19/93	325818 ←
Kelly #103	10/31/92	12/14/92	Gila	892 495	1/19/93	325820 7
Kelly #104	10/31/92	12/14/92	Gila	892 498	1/19/93	325821
Kelly #105	10/31/92	12/14/92	Gila	892 501	1/19/93	325822
Kelly #106	10/31/92	12/14/92	Gila	892 504	1/19/93	325823
Kelly #107	10/31/92	12/14/92	Gila	892 507	1/19/93	325824 J
Kelly #112	10/31/92	12/14/92	Gila	892 522	1/19/93	325829 7
Kelly #113	10/31/92	12/14/92	Gila	892 525	1/19/93	325830
Kelly #114	10/31/92	12/14/92	Gila	892 528	1/19/93	325831
Kelly #115	10/31/92	12/14/92	Gila	892 531	1/19/93	325832 J
Kelly #120	11/9/92	12/14/92	Gila	892 546	1/19/93	325837 7
Kelly #121	11/9/92	12/14/92	Gila	892 549	1/19/93	325838
Kelly #122	11/9/92	12/14/92	Gila	892 552	1/19/93	325839
Kelly #123	11/9/92	12/14/92	Gila	892 555	1/19/93	325840
Kelly #124	11/9/92	12/14/92	Gila	892 558	1/19/93	325841
Kelly #125	11/8/92	12/14/92	Gila	892 561	1/19/93	325842
Kelly #126	11/8/92	12/14/92	Gila	892 564	1/19/93	325843
Kelly #127	11/8/92	12/14/92	Gila	892 567	1/19/93	325844
Kelly #128	11/8/92	12/14/92	Gila	892 570	1/19/93	325845
			Pinal	1874 047		
Kelly #129	11/8/92	12/14/92	Gila	892 573	1/19/93	325846
Kelly #130	11/8/92	12/14/92	Gila	892 576	1/19/93	325847
Kelly #131	11/8/92	12/14/92	Gila	892 579	1/19/93	325848
Kelly #132	11/7/92	12/14/92	Gila	892 582	1/19/93	325849
			Pinal	1874 049		
Kelly #133	11/7/92	12/14/92	Gila	892 585	1/19/93	325850
Kelly #134	11/7/92	12/14/92	Gila	892 588	1/19/93	325851
Kelly #135	11/7/92	12/14/92	Gila	892 591	1/19/93	325852
Kelly #136	11/7/92	12/14/92	Gila	892 594	1/19/93	325853
			Pinal	1874 051		
Kelly #137	11/7/92	12/14/92	Gila	892 597	1/19/93	325854
			Pinal	1874 053		
Kelly #138	11/7/92	12/14/92	Gila	892 600	1/19/93	325855
Kelly #139	11/7/92	12/14/92	Gila	892 601	1/19/93	325856
Kelly #140	11/7/92	12/14/92	Gila	892 604	1/19/93	325857
Kelly #141	11/7/92	12/14/92	Gila	892 607	1/19/93	325858
Kelly #142	11/7/92	12/14/92	Gila	892 610	1/19/93	325859
Kelly #143	11/7/92	12/14/92	Gila	892 613	1/19/93	325860
Kelly #144	11/7/92	12/14/92	Gila	892 616	1/19/93	325861
Kelly #145	11/7/92	12/14/92	Gila	892 619	1/19/93	325862 J

<u>Claim Name</u>	<u>Date Located</u>	<u>Date Recorded</u>	<u>Cty</u>	<u>Cty Record Dkt</u>	<u>Page</u>	<u>Date Filed BLM</u>	<u>BLM AMC Serial No.</u>
Kelly #146	11/7/92	12/14/92	Gila	892	622	1/19/93	325863 7
Kelly #147	11/7/92	12/14/92	Gila	892	625	1/19/93	325864
Kelly #148	11/6/92	12/14/92	Gila	892	628	1/19/93	325865
Kelly #149	11/6/92	12/14/92	Gila	892	631	1/19/93	325866
Kelly #150	11/6/92	12/14/92	Gila	892	634	1/19/93	325867 J
Kelly #151	7/30/93	8/23/93	Gila	93-635862		8/23/93	327254 7
Kelly #152	7/30/93	8/23/93	Gila	93-635863		8/23/93	327255
Kelly #153	7/30/93	8/23/93	Gila	93-635864		8/23/93	327256
			Pinal	1936	617		
Kelly #154	7/30/93	8/23/93	Gila	93-635865		8/23/93	327257
			Pinal	1936	619		
Kelly #155	7/30/93	8/23/93	Gila	93-635866		8/23/93	327258 J
			Pinal	1936	621		
Kelly #157	7/30/93	8/23/93	Pinal	1936	625	8/23/93	327260 7
Kelly #158	7/30/93	8/23/93	Gila	93-635861		8/23/93	327261
			Pinal	1936	627		
Kelly #159	7/30/93	8/23/93	Pinal	1936	629	8/23/93	327262
Kelly #160	7/30/93	8/23/93	Pinal	1936	631	8/23/93	327263
Kelly #161	7/30/93	8/23/93	Pinal	1936	633	8/23/93	327264
Kelly #162	7/30/93	8/23/93	Pinal	1936	635	8/23/93	327265
Kelly #163	7/30/93	8/23/93	Pinal	1936	637	8/23/93	327266 J

RECEIVED
 BLM AZ STATE OFFICE
 2016 AUG 11 PM 3:03
 PHOENIX, ARIZONA

GROUP VI: (Unpatented mining claims situated in Section 36, Township 1 North, Range 13 East; Section 31, Township 1 North, Range 14 East; Section 1, Township 1 South, Range 13 East; and Section 6, Township 1 South, Range 14 East, Gila County, G&SR Mer.)

<u>Claim Name</u>	<u>Recorded</u>		<u>BLM AMC</u>
	<u>Book/Docket</u>	<u>Page</u>	<u>Serial No.</u>
Lizard No. 27 (W½)	47	348	28018 —
Rejected No. 1	31	415	28020 ✓
Rejected No. 2	31	416	28019 —
Amended	52	374	
Rejected No. 3	53	184	28016 ←
Rejected No. 4	493	569	97634 7
Rejected No. 5	493	571	97635
Rejected No. 6	493	573	97636
Rejected No. 7	493	575	97637
Rejected No. 8	493	577	97638
Rejected No. 9	493	579	97639
Rejected No. 10	493	581	97640
Rejected No. 11	493	583	97641
Rejected No. 12	493	585	97642
Rejected No. 13	493	587	97643 ✓

RECEIVED
 BLM AZ STATE OFFICE
 PHOENIX, ARIZONA
 2016 AUG 11 PM 3:03

GROUP VII: (Unpatented mining claims situated in Section 36, Township 1 North, Range 13 East, Gila County, G&SR Mer.)

<u>Claim Name</u>	<u>Location Date</u>	<u>Recorded Book</u>	<u>Page</u>	<u>BLM AMC Serial No.</u>
Overside	9/1/39	48	70	27989
Amended	6/17/59	102	43	
Amended	5/23/93	909	127	
Crown Point Ext. No. 1	6/17/59	102	37	27990
Amended	5/23/93	909	131	
Crown Point Ext. No. 2	6/17/59	102	38	27991
Amended	5/23/93	909	133	
Old Abe	9/1/39	48	70	27992
Amended	6/17/59	102	39	
Amended	5/23/93	909	124	
Old Abe No. 1	10/1/39	48	82	27993
Amended	6/17/59	102	41	
Amended	5/23/93	909	129	

RECEIVED
 BLM AZ STATE OFFICE
 PHOENIX, ARIZONA
 2016 AUG 11 PM 3:04

GROUP VIII: (Unpatented mining claims situated in Section 36, Township 1 North, Range 13 East, G&SR Mer., Gila County)

<u>Claim Name</u>	<u>Location Date</u>	<u>Cty Record Book</u>	<u>Page</u>	<u>BLM AMC Serial No.</u>
Brewery	3/12/1892	4	145	399327
Amended	5/23/93	909	116	
Clipper	1/20/1906	1	286	39933
Amended	5/23/93	909	118	
Old Abe	9/1/39	48	70	39934
Amended	5/23/93	909	124	
Thomas Jefferson	9/1/39	48	71	39935
Amended	5/23/93	909	120	
Blue Jay Fraction	11/21/42	48	357	39936
Amended	5/23/93	909	122	
Vat	11/25/59	112	344	39937

RECEIVED
 BLM AZ STATE OFFICE
 2016 AUG 11 PM 3:04
 PHOENIX, ARIZONA

GROUP IX: (Unpatented mining claims situated in Section 36, Township 1 North, Range 13 East, G&SR Mer., Gila County)

<u>Claim Name</u>	<u>Location Date</u>	<u>Cty Record Book</u>	<u>Page</u>	<u>BLM AMC Serial No.</u>
Lost Knife #1	5/23/59	100	416	39938 ⁷
Amended	3/17/68	230	418	
Lost Knife #2	10/28/59	108	133	39939
Amended	3/17/68	230	415	
Manganese Cap	5/06/65	176	507	39940
Amended	3/17/68	230	419	
Galena	5/06/65	176	508	39941
Amended	3/17/68	230	416	
Dew	6/1/68	237	635	39942
Lad	6/1/68	237	636	39943

RECEIVED
 BLM AZ STATE OFFICE
 2016 AUG 11 PM 3: 04
 PHOENIX, ARIZONA

GROUP X: (Unpatented millsites situated in Section 23 and 26, Township 1 North, Range 13 East, G&SR Mer., Gila County)

<u>Claim Name</u>	<u>Date Located</u>	<u>Date Recorded</u>	<u>Cty Record Dkt</u>	<u>Page</u>	<u>Date Filed BLM</u>	<u>BLM AMC Serial No.</u>
Sick-A-More #1	6/16/93	8/23/93	93-635858		8/23/93	327251 7
Sick-A-More #2	6/16/93	8/23/93	93-635859		8/23/93	327252
Sick-A-More #3	6/16/93	8/23/93	93-635860		8/23/93	327253)

RECEIVED
 BLM AZ STATE OFFICE
 PHOENIX, ARIZONA
 2016 AUG 11 PM 3:04

GROUP XI: (Unpatented millsites situated in Sections 25, 26, 35 and 36, Township 1 North, Range 13 East; Section 31, Township 1 North, Range 14 East, Sections 1, 12, Township 1 South, Range 13 East; and Section 6, Township 1 South, Range 14 East, G&SR Mer., Gila and Pinal Counties)

<u>Claim Name</u>	<u>Date Located</u>	<u>Date Recorded</u>	<u>Cty</u>	<u>Cty Record Dkt</u>	<u>Page</u>	<u>Date Filed BLM</u>	<u>BLM AMC Serial No.</u>
Kosher #1	09/12/96	12/04/96	Gila	96-019602		12/03/96	342296 ⁷
Kosher #2	09/12/96	12/04/96	Gila	96-019603		12/03/96	342297
Kosher #3	09/12/96	12/04/96	Gila	96-019604		12/03/96	342298
Kosher #4	09/12/96	12/04/96	Gila	96-019605		12/03/96	342299
Kosher #5	09/12/96	12/04/96	Gila	96-019606		12/03/96	342300
Kosher #6	09/12/96	12/04/96	Gila	96-019607		12/03/96	342301
Kosher #7	09/12/96	12/04/96	Gila	96-019608		12/03/96	342302
Kosher #8	09/12/96	12/04/96	Gila	96-019609		12/03/96	342303
Kosher #9	09/12/96	12/04/96	Gila	96-019610		12/03/96	342304
Kosher #10	09/12/96	12/04/96	Gila	96-019611		12/03/96	342305
Kosher #11	09/12/96	12/04/96	Gila	96-019612		12/03/96	342306
Kosher #12	09/12/96	12/04/96	Gila	96-019613		12/03/96	342307
Kosher #13	09/12/96	12/04/96	Gila	96-019614		12/03/96	342308
Kosher #14	09/12/96	12/04/96	Gila	96-019615		12/03/96	342309
Kosher #15	09/12/96	12/04/96	Gila	96-019616		12/03/96	342310
Kosher #16	09/12/96	12/04/96	Gila	96-019617		12/03/96	342311
Kosher #17	09/12/96	12/04/96	Gila	96-019618		12/03/96	342312
Kosher #18	09/12/96	12/04/96	Gila	96-019619		12/03/96	342313
Kosher #19	09/12/96	12/04/96	Gila	96-019620		12/03/96	342314
Kosher #20	09/12/96	12/04/96	Gila	96-019621		12/03/96	342315
Kosher #21	09/12/96	12/04/96	Gila	96-019622		12/03/96	342316
Kosher #22	09/12/96	12/04/96	Gila	96-019623		12/03/96	342317
Kosher #23	09/12/96	12/04/96	Gila	96-019624		12/03/96	342318
Kosher #23	09/12/96	12/04/96	Pinal	1996-040016		12/03/96	
Kosher #24	09/12/96	12/04/96	Gila	96-019625		12/03/96	342319
Kosher #25	09/12/96	12/04/96	Gila	96-019626		12/03/96	342320
Kosher #26	09/12/96	12/04/96	Gila	96-019627		12/03/96	342321
Kosher #27	09/12/96	12/04/96	Gila	96-019628		12/03/96	342322
Kosher #28	09/12/96	12/04/96	Gila	96-019629		12/03/96	342323
Kosher #29	09/12/96	12/04/96	Gila	96-019630		12/03/96	342324
Kosher #30	09/12/96	12/04/96	Gila	96-019631		12/03/96	342325
Kosher #31	09/12/96	12/04/96	Gila	96-019632		12/03/96	342326
Kosher #32	09/12/96	12/04/96	Pinal	1996-040017		12/03/96	342327
Kosher #33	09/12/96	12/04/96	Gila	96-019633		12/03/96	342328
Kosher #33	09/12/96	12/04/96	Pinal	1996-040018		12/03/96	
Kosher #34	09/12/96	12/04/96	Gila	96-019634		12/03/96	342329

RECEIVED
BLM AZ STATE OFFICE
NOV 11 PM 3:04
PHOENIX, ARIZONA

RECEIVED
 BLM AZ STATE OFFICE
 City Record
 2510 AUG 11 PM 3:04

<u>Claim Name</u>	<u>Date Located</u>	<u>Date Recorded</u>	<u>City</u>	<u>Dkt</u>	<u>Page</u>	<u>Date Filed BLM</u>	<u>BLM AMC Serial No.</u>
Kosher #34	09/12/96	12/04/96	Pinal	1996-040019		12/03/96	
Kosher #35	09/12/96	12/04/96	Gila	96-019635		12/03/96	342330
Kosher #36	09/12/96	12/04/96	Gila	96-019636		12/03/96	342331
Kosher #37	09/12/96	12/04/96	Gila	96-019637		12/03/96	342332
Kosher #38	09/12/96	12/04/96	Gila	96-019638		12/03/96	342333
Kosher #39	09/12/96	12/04/96	Gila	96-019639		12/03/96	342334
Kosher #40	09/12/96	12/04/96	Gila	96-019640		12/03/96	342335
Kosher #41	09/12/96	12/04/96	Gila	96-019641		12/03/96	342336
Kosher #42	09/12/96	12/04/96	Gila	96-019642		12/03/96	342337
Kosher #43	09/12/96	12/04/96	Gila	96-019643		12/03/96	342338
Kosher #44	09/12/96	12/04/96	Pinal	1996-040020		12/03/96	342339
Kosher #45	09/12/96	12/04/96	Pinal	1996-040021		12/03/96	342340
Kosher #46	09/12/96	12/04/96	Pinal	1996-040022		12/03/96	342341
Kosher #46	09/12/96	12/04/96	Gila	96-019644		12/03/96	
Kosher #47	09/12/96	12/04/96	Pinal	1996-040023		12/03/96	342342
Kosher #47	09/12/96	12/04/96	Gila	96-019645		12/03/96	
Kosher #48	09/12/96	12/04/96	Gila	96-019646		12/03/96	342343
Kosher #49	09/12/96	12/04/96	Gila	96-019647		12/03/96	342344
Kosher #50	09/12/96	12/04/96	Gila	96-019648		12/03/96	342345
Kosher #51	09/12/96	12/04/96	Gila	96-019649		12/03/96	342346
Kosher #52	09/12/96	12/04/96	Gila	96-019650		12/03/96	342347
Kosher #53	09/12/96	12/04/96	Gila	96-019651		12/03/96	342348
Kosher #54	09/12/96	12/04/96	Gila	96-019652		12/03/96	342349
Kosher #55	09/12/96	12/04/96	Gila	96-019653		12/03/96	342350
Kosher #56	09/12/96	12/04/96	Gila	96-019654		12/03/96	342351
Kosher #57	09/12/96	12/04/96	Pinal	1996-040024		12/03/96	342352
Kosher #58	09/12/96	12/04/96	Pinal	1996-040025		12/03/96	342353
Kosher #59	09/12/96	12/04/96	Pinal	1996-040026		12/03/96	342354
Kosher #60	09/12/96	12/04/96	Pinal	1996-040027		12/03/96	342355
Kosher #60	09/12/96	12/04/96	Gila	96-019655		12/03/96	
Kosher #61	09/12/96	12/04/96	Pinal	1996-040028		12/03/96	342356
Kosher #61	09/12/96	12/04/96	Gila	96-019656		12/03/96	
Kosher #62	09/12/96	12/04/96	Gila	96-019657		12/03/96	342357
Kosher #63	09/12/96	12/04/96	Gila	96-019658		12/03/96	342358
Kosher #64	09/12/96	12/04/96	Gila	96-019659		12/03/96	342359
Kosher #65	09/12/96	12/04/96	Gila	96-019660		12/03/96	342360
Kosher #66	09/12/96	12/04/96	Gila	96-019661		12/03/96	342361
Kosher #67	09/12/96	12/04/96	Gila	96-019662		12/03/96	342362
Kosher #68	09/12/96	12/04/96	Gila	96-019663		12/03/96	342363
Kosher #69	09/12/96	12/04/96	Pinal	1996-040029		12/03/96	342364
Kosher #70	09/12/96	12/04/96	Pinal	1996-040030		12/03/96	342365

RECEIVED
BLM AZ STATE OFFICE

<u>Claim Name</u>	<u>Date Located</u>	<u>Date Recorded</u>	<u>City</u>	<u>Record Dkt</u>	<u>Date Filed</u>	<u>BLM AMC Serial No.</u>
Kosher #71	09/12/96	12/04/96	Pinal	1996-040031	12/03/96	342366
Kosher #72	09/12/96	12/04/96	Pinal	1996-040032	12/03/96	342367
Kosher #73	09/12/96	12/04/96	Pinal	1996-040033	12/03/96	342368
Kosher #73	09/12/96	12/04/96	Gila	96-019664	12/03/96	
Kosher #74	09/12/96	12/04/96	Gila	96-019665	12/03/96	342369
Kosher #75	09/12/96	12/04/96	Gila	96-019666	12/03/96	342370
Kosher #76	09/12/96	12/04/96	Gila	96-019667	12/03/96	342371
Kosher #77	09/12/96	12/04/96	Gila	96-019668	12/03/96	342372
Kosher #78	09/12/96	12/04/96	Gila	96-019669	12/03/96	342373
Kosher #79	09/12/96	12/04/96	Gila	96-019670	12/03/96	342374
Kosher #80	09/12/96	12/04/96	Gila	96-019671	12/03/96	342375
Kosher #81	09/12/96	12/04/96	Pinal	1996-040034	12/03/96	342376
Kosher #82	09/12/96	12/04/96	Pinal	1996-040035	12/03/96	342377
Kosher #83	09/12/96	12/04/96	Pinal	1996-040036	12/03/96	342378
Kosher #84	09/12/96	12/04/96	Pinal	1996-040037	12/03/96	342379
Kosher #84	09/12/96	12/04/96	Gila	96-019672	12/03/96	
Kosher #85	09/12/96	12/04/96	Pinal	1996-040038	12/03/96	342380
Kosher #85	09/12/96	12/04/96	Gila	96-019673	12/03/96	
Kosher #86	09/12/96	12/04/96	Gila	96-019674	12/03/96	342381
Kosher #87	09/12/96	12/04/96	Gila	96-019675	12/03/96	342382
Kosher #88	09/12/96	12/04/96	Gila	96-019676	12/03/96	342383
Kosher #89	09/12/96	12/04/96	Gila	96-019677	12/03/96	342384
Kosher #90	09/12/96	12/04/96	Gila	96-019678	12/03/96	342385
Kosher #91	09/12/96	12/04/96	Gila	96-019679	12/03/96	342386
Kosher #92	09/12/96	12/04/96	Gila	96-019680	12/03/96	342387
Kosher #93	09/13/96	12/04/96	Pinal	1996-040039	12/03/96	342388
Kosher #94	09/13/96	12/04/96	Pinal	1996-040040	12/03/96	342389
Kosher #95	09/13/96	12/04/96	Pinal	1996-040041	12/03/96	342390
Kosher #96	09/13/96	12/04/96	Pinal	1996-040042	12/03/96	342391
Kosher #97	09/13/96	12/04/96	Pinal	1996-040043	12/03/96	342392
Kosher #97	09/13/96	12/04/96	Gila	96-019681	12/03/96	
Kosher #98	09/13/96	12/04/96	Pinal	1996-040044	12/03/96	342393
Kosher #98	09/13/96	12/04/96	Gila	96-019682	12/03/96	
Kosher #99	09/13/96	12/04/96	Gila	96-019683	12/03/96	342394
Kosher #100	09/13/96	12/04/96	Gila	96-019684	12/03/96	342395
Kosher #101	09/13/96	12/04/96	Gila	96-019685	12/03/96	342396
Kosher #102	09/13/96	12/04/96	Gila	96-019686	12/03/96	342397
Kosher #103	09/13/96	12/04/96	Gila	96-019687	12/03/96	342398
Kosher #104	09/13/96	12/04/96	Gila	96-019688	12/03/96	342399
Kosher #105	09/13/96	12/04/96	Gila	96-019689	12/03/96	342400
Kosher #106	09/13/96	12/04/96	Gila	96-019690	12/03/96	342401

RECEIVED
BLM AZ STATE OFFICE
Cty Record
2006 AUG 16 11:34 AM Page 4

<u>Claim Name</u>	<u>Date Located</u>	<u>Date Recorded</u>	<u>Cty</u>	<u>Dkt</u>	<u>Page</u>	<u>Date Filed BLM</u>	<u>BLM AMC Serial No.</u>
Kosher #107	09/13/96	12/04/96	PHOENIX, ARIZONA	1996-040045		12/03/96	342402
Kosher #108	09/13/96	12/04/96	Pinal	1996-040046		12/03/96	342403
Kosher #109	09/13/96	12/04/96	Pinal	1996-040047		12/03/96	342404
Kosher #110	09/13/96	12/04/96	Pinal	1996-040048		12/03/96	342405
Kosher #111	09/13/96	12/04/96	Pinal	1996-040049		12/03/96	342406
Kosher #112	09/13/96	12/04/96	Pinal	1996-040050		12/03/96	342407
Kosher #112	09/13/96	12/04/96	Gila	96-019691		12/03/96	
Kosher #113	09/13/96	12/04/96	Pinal	1996-040051		12/03/96	342408
Kosher #113	09/13/96	12/04/96	Gila	96-019692		12/03/96	
Kosher #114	09/13/96	12/04/96	Gila	96-019693		12/03/96	342409
Kosher #115	09/13/96	12/04/96	Gila	96-019694		12/03/96	342410
Kosher #116	09/13/96	12/04/96	Gila	96-019695		12/03/96	342411
Kosher #117	09/13/96	12/04/96	Gila	96-019696		12/03/96	342412
Kosher #118	09/13/96	12/04/96	Gila	96-019697		12/03/96	342413
Kosher #119	09/13/96	12/04/96	Gila	96-019698		12/03/96	342414
Kosher #120	09/13/96	12/04/96	Gila	96-019699		12/03/96	342415
Kosher #121	09/13/96	12/04/96	Gila	96-019700		12/03/96	342416
Kosher #122	09/13/96	12/04/96	Pinal	1996-040052		12/03/96	342417
Kosher #123	09/13/96	12/04/96	Pinal	1996-040053		12/03/96	342418
Kosher #124	09/13/96	12/04/96	Pinal	1996-040054		12/03/96	342419
Kosher #125	09/13/96	12/04/96	Pinal	1996-040055		12/03/96	342420
Kosher #126	09/13/96	12/04/96	Pinal	1996-040056		12/03/96	342421
Kosher #127	09/13/96	12/04/96	Pinal	1996-040057		12/03/96	342422
Kosher #127	09/13/96	12/04/96	Gila	96-019701		12/03/96	
Kosher #128	09/13/96	12/04/96	Pinal	1996-040058		12/03/96	342423
Kosher #128	09/13/96	12/04/96	Gila	96-019702		12/03/96	
Kosher #129	09/13/96	12/04/96	Gila	96-019703		12/03/96	342424
Kosher #130	09/13/96	12/04/96	Gila	96-019704		12/03/96	342425
Kosher #131	09/13/96	12/04/96	Gila	96-019705		12/03/96	342426
Kosher #132	09/13/96	12/04/96	Gila	96-019706		12/03/96	342427
Kosher #133	09/13/96	12/04/96	Gila	96-019707		12/03/96	342428
Kosher #134	09/13/96	12/04/96	Gila	96-019708		12/03/96	342429
Kosher #135	09/13/96	12/04/96	Gila	96-019709		12/03/96	342430
Kosher #136	09/13/96	12/04/96	Gila	96-019710		12/03/96	342431
Kosher #137	09/13/96	12/04/96	Gila	96-019711		12/03/96	342432
Kosher #138	09/13/96	12/04/96	Pinal	1996-040059		12/03/96	342433
Kosher #139	09/13/96	12/04/96	Pinal	1996-040060		12/03/96	342434
Kosher #140	09/13/96	12/04/96	Pinal	1996-040061		12/03/96	342435
Kosher #141	09/13/96	12/04/96	Pinal	1996-040062		12/03/96	342436
Kosher #142	09/13/96	12/04/96	Pinal	1996-040063		12/03/96	342437
Kosher #143	09/13/96	12/04/96	Pinal	1996-040064		12/03/96	342438

RECEIVED
BLM AZ STATE OFFICE

<u>Claim Name</u>	<u>Date Located</u>	<u>Date Recorded</u>	<u>Cty</u>	<u>Record Dkt</u>	<u>Page</u>	<u>Date Filed BLM</u>	<u>BLM AMC Serial No.</u>
Kosher #144	09/13/96	12/04/96	Pinal	1996-040065		12/03/96	342439
Kosher #144	09/13/96	12/04/96	Gila	1996-019712		12/03/96	
Kosher #145	09/13/96	12/04/96	Pinal	1996-040066		12/03/96	342440
Kosher #145	09/13/96	12/04/96	Gila	1996-019713		12/03/96	
Kosher #146	09/13/96	12/04/96	Gila	1996-019714		12/03/96	342441
Kosher #147	09/13/96	12/04/96	Gila	1996-019715		12/03/96	342442
Kosher #148	09/13/96	12/04/96	Gila	1996-019716		12/03/96	342443
Kosher #149	09/13/96	12/04/96	Gila	1996-019717		12/03/96	342444
Kosher #150	09/13/96	12/04/96	Gila	1996-019718		12/03/96	342445
Kosher #151	09/13/96	12/04/96	Gila	1996-019719		12/03/96	342446
Kosher #152	09/13/96	12/04/96	Gila	1996-019720		12/03/96	342447
Kosher #153	09/13/96	12/04/96	Gila	1996-019721		12/03/96	342448
Kosher #154	09/13/96	12/04/96	Gila	1996-019722		12/03/96	342449
Kosher #155	09/13/96	12/04/96	Gila	1996-019723		12/03/96	342450
Kosher #156	09/13/96	12/04/96	Pinal	1996-040067		12/03/96	342451
Kosher #157	09/13/96	12/04/96	Pinal	1996-040068		12/03/96	342452
Kosher #158	09/13/96	12/04/96	Pinal	1996-040069		12/03/96	342453
Kosher #159	09/13/96	12/04/96	Pinal	1996-040070		12/03/96	342454
Kosher #160	09/13/96	12/04/96	Pinal	1996-040071		12/03/96	342455
Kosher #161	09/14/96	12/04/96	Pinal	1996-040072		12/03/96	342456
Kosher #162	09/14/96	12/04/96	Pinal	1996-040073		12/03/96	342457
Kosher #163	09/14/96	12/04/96	Pinal	1996-040074		12/03/96	342458
Kosher #163	09/14/96	12/04/96	Gila	1996-019724		12/03/96	
Kosher #164	09/14/96	12/04/96	Pinal	1996-040075		12/03/96	342459
Kosher #164	09/14/96	12/04/96	Gila	1996-019725		12/03/96	
Kosher #165	09/14/96	12/04/96	Gila	1996-019726		12/03/96	342460
Kosher #166	09/14/96	12/04/96	Gila	1996-019727		12/03/96	342461
Kosher #167	09/14/96	12/04/96	Gila	1996-019728		12/03/96	342462
Kosher #168	09/14/96	12/04/96	Gila	1996-019729		12/03/96	342463
Kosher #169	09/14/96	12/04/96	Gila	1996-019730		12/03/96	342464
Kosher #170	09/14/96	12/04/96	Gila	1996-019731		12/03/96	342465
Kosher #171	09/14/96	12/04/96	Gila	1996-019732		12/03/96	342466
Kosher #172	09/14/96	12/04/96	Gila	1996-019733		12/03/96	342467
Kosher #173	09/14/96	12/04/96	Gila	1996-019734		12/03/96	342468
Kosher #174	09/14/96	12/04/96	Pinal	1996-040076		12/03/96	342469
Kosher #175	09/14/96	12/04/96	Pinal	1996-040077		12/03/96	342470
Kosher #176	09/14/96	12/04/96	Pinal	1996-040078		12/03/96	342471
Kosher #177	09/14/96	12/04/96	Pinal	1996-040079		12/03/96	342472
Kosher #178	09/14/96	12/04/96	Pinal	1996-040080		12/03/96	342473
Kosher #179	09/14/96	12/04/96	Pinal	1996-040081		12/03/96	342474
Kosher #180	09/14/96	12/04/96	Pinal	1996-040082		12/03/96	342475

RECEIVED
BLM AZ STATE OFFICE
2016 AUG 11 PM 5:05

<u>Claim Name</u>	<u>Date Located</u>	<u>Date Recorded</u>	<u>Cty</u>	<u>Dkt</u>	<u>Page</u>	<u>Date Filed BLM</u>	<u>BLM AMC Serial No.</u>
Kosher #181	09/14/96	12/04/96	Pinal	1996-040083		12/03/96	342476
Kosher #182	09/14/96	12/04/96	Pinal	1996-040084		12/03/96	342477
Kosher #182	09/14/96	12/04/96	Gila	1996-019735		12/03/96	
Kosher #183	09/14/96	12/04/96	Pinal	1996-040085		12/03/96	342478
Kosher #183	09/14/96	12/04/96	Gila	1996-019736		12/03/96	
Kosher #184	09/14/96	12/04/96	Gila	1996-019737		12/03/96	342479
Kosher #185	09/14/96	12/04/96	Gila	1996-019738		12/03/96	342480
Kosher #186	09/14/96	12/04/96	Pinal	1996-040086		12/03/96	342481
Kosher #187	09/14/96	12/04/96	Pinal	1996-040087		12/03/96	342482
Kosher #188	09/14/96	12/04/96	Pinal	1996-040088		12/03/96	342483
Kosher #189	09/14/96	12/04/96	Pinal	1996-040089		12/03/96	342484
Kosher #190	09/14/96	12/04/96	Pinal	1996-040090		12/03/96	342485
Kosher #191	09/14/96	12/04/96	Pinal	1996-040091		12/03/96	342486
Kosher #192	09/14/96	12/04/96	Pinal	1996-040092		12/03/96	342487
Kosher #193	09/14/96	12/04/96	Pinal	1996-040093		12/03/96	342488
Kosher #193	09/14/96	12/04/96	Gila	1996-019739		12/03/96	
Kosher #194	09/14/96	12/04/96	Pinal	1996-040094		12/03/96	342489
Kosher #194	09/14/96	12/04/96	Gila	1996-019740		12/03/96	
Kosher #195	09/14/96	12/04/96	Gila	1996-019741		12/03/96	342490
Kosher #196	09/14/96	12/04/96	Gila	1996-019742		12/03/96	342491
Kosher #197	09/14/96	12/04/96	Pinal	1996-040095		12/03/96	342492
Kosher #198	09/14/96	12/04/96	Pinal	1996-040096		12/03/96	342493
Kosher #199	09/14/96	12/04/96	Pinal	1996-040097		12/03/96	342494
Kosher #200	09/14/96	12/04/96	Pinal	1996-040098		12/03/96	342495
Kosher #201	09/14/96	12/04/96	Pinal	1996-040099		12/03/96	342496
Kosher #202	09/14/96	12/04/96	Pinal	1996-040100		12/03/96	342497
Kosher #203	09/14/96	12/04/96	Pinal	1996-040101		12/03/96	342498
Kosher #204	09/14/96	12/04/96	Pinal	1996-040102		12/03/96	342499
Kosher #205	09/14/96	12/04/96	Pinal	1996-040103		12/03/96	342500
Kosher #205	09/14/97	12/04/96	Gila	1996-019743		12/03/96	
Kosher #206	09/14/97	12/04/96	Gila	1996-019744		12/03/96	342501
Kosher #207	09/14/96	12/04/96	Pinal	1996-040104		12/03/96	342502
Kosher #208	09/14/96	12/04/96	Pinal	1996-040105		12/03/96	342503
Kosher #209	09/14/96	12/04/96	Pinal	1996-040106		12/03/96	342504
Kosher #210	09/14/96	12/04/96	Pinal	1996-040107		12/03/96	342505
Kosher #211	09/14/96	12/04/96	Pinal	1996-040108		12/03/96	342506
Kosher #211	09/14/96	12/04/96	Gila	1996-019745		12/03/96	
Kosher #212	09/14/96	12/04/96	Gila	1996-019746		12/03/96	342507
Kosher #213	09/14/96	12/04/96	Gila	1996-019747		12/03/96	342508
Kosher #214	09/14/96	12/04/96	Gila	1996-019748		12/03/96	342509
Kosher #215	09/14/96	12/04/96	Gila	1996-019749		12/03/96	342510

<u>Claim Name</u>	<u>Date Located</u>	<u>Date Recorded</u>	<u>Cty</u>	<u>Cty Record Dkt</u>	<u>Page</u>	<u>Date Filed BLM</u>	<u>BLM AMC Serial No.</u>
Kosher #216	09/14/96	12/04/96	Gila	1996-019750		12/03/96	342511
Kosher #217	09/14/96	12/04/96	Gila	1996-019751		12/03/96	342512
Kosher #218	09/14/96	12/04/96	Gila	1996-019752		12/03/96	342513
Kosher #219	09/14/96	12/04/96	Gila	1996-019753		12/03/96	342514
Kosher #220	06/28/02	07/24/02	Pinal	2002-039180		07/25/02	356448
Kosher #221	06/28/02	07/24/02	Pinal	2002-039181		07/25/02	356449
Kosher #222	06/28/02	07/24/02	Pinal	2002-039182		07/25/02	356450
Kosher #223	06/28/02	07/24/02	Pinal	2002-039183		07/25/02	356451
Kosher #224	06/28/02	07/24/02	Pinal	2002-039184		07/25/02	356452
Kosher #225	09/07/05	10/11/05	Pinal	2005-137450		09/08/05	367050
Kosher #226	09/07/05	10/11/05	Pinal	2005-137451		09/08/05	367051
Kosher #227	09/07/05	10/11/05	Pinal	2005-137449		09/08/05	367052
Kosher #228	09/07/05	10/11/05	Pinal	2005-137448		09/08/05	367053
Kosher #229	09/07/05	10/11/05	Pinal	2005-137447		09/08/05	367054

RECEIVED
BLM AZ STATE OFFICE
 2016 AUG 11 PM 3:05
 PHOENIX, ARIZONA

GROUP XII: (Unpatented mining claims situated in Section 1, Township 1 South, Range 13 East and Section 6, Township 1 South, Range 14 East, G&SR Mer., Gila County)

<u>Claim Name</u>	<u>Date Located</u>	<u>Date Recorded</u>	<u>Cty</u>	<u>Cty Record Dkt</u>	<u>Record Page</u>	<u>Date Filed BLM</u>	<u>BLM AMC Serial No.</u>
RJD #1	12/5/97	2/27/98	Gila	1998	2760	3/2/98	349780 ⁷
RJD #2	12/5/97	2/27/98	Gila	1998	2761	3/2/98	349781 ⁷
RJD #4	5/17/98	6/5/98	Gila	1998	8633	7/9/98	350335—

RECEIVED
 BLM AZ STATE OFFICE
 2016 AUG 11 PM 3:05
 PHOENIX, ARIZONA

FedEx®

Express

Page 1 of 5

RECEIVED
BLM AZ STATE OFFICE

ORIGIN ID: NPHA (801) 538-8843
JACKIE POPE
PARSONS BEHLE & LATIMER
201 SOUTH MAIN STREET
SUITE 1800
SALT LAKE CITY, UT 84111
UNITED STATES US


SHIP DATE: 10AUG16
ACT WT: 0.80 LB
CALC'D WT: 0.80 LB
1700 PH 3:01
BILL SENDER
PHOENIX, ARIZONA

TO ATTENTION: PUBLIC ROOM
ARIZONA - BUREAU OF LAND MANAGEMENT
ONE NORTH CENTRAL AVENUE, SUITE 800

54LJ137014EB

PHOENIX AZ 85004

(802) 417-9200 REF: 23742.001 - JPOPE
NV. DEPT.




THU - 11 AUG 10:30A
PRIORITY OVERNIGHT

TRK# 7769 6748 1183
0201

WP ZSYA

85004
AZ-US PHX



After printing this label:
If you use this option to print your label to your laser or inkjet printer.

Extremely Urgent

RT 278 1 10:30 D
ST 5.2 1183 08.11

Do not ship liquids, blood, or clinical specimens in this packaging.

◀ Insert shipping document here.

United States Department of the Interior
Bureau of Land Management
 DIV OF LANDS, MINRLS & ENERGY
 ONE N CENTRAL AVE
 PHOENIX, AZ 85004 -4427
 Phone: 602-417-9200

Receipt

No: 3628781

Transaction #: 3732552	
Date of Transaction: 08/12/2016	
CUSTOMER:	
PARSONS BEHLE & LATIMER 201 S MAIN ST STE 1800 SLC,UT 84111-2218 US	

LINE #	QTY	DESCRIPTION	REMARKS	UNIT PRICE	TOTAL
1	1.00	LOCATABLE MINERALS / MINING CLAIMS- NOT NEW-UNADJUD,ONE AUTH NO. ONLY / MINING CLAIM MONEY RECEIVED CASES: AMC298647/\$76570.00	MAINT FEE 2017	- n/a -	76570.00
TOTAL:					\$76,570.00

PAYMENT INFORMATION			
1	AMOUNT:	76570.00	POSTMARKED: 08/10/2016
	TYPE:	CHECK	RECEIVED: 08/11/2016
	CHECK NO:	00001220	
	NAME:	CARLOTA COPPER COMPANY PO BOX 1009 MIAMI AZ 85539 US	

REMARKS

This receipt was generated by the automated BLM Collections and Billing System and is a paper representation of a portion of the official electronic record contained therein.

Pinto Valley Mining Corporation

7-29, 2016

United States Department of the Interior
Bureau of Land Management-Arizona State Office
One North Central
Suite 800
Phoenix, Arizona 85004

ATTN: Records Section.

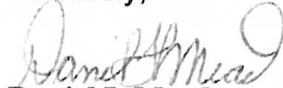
RE: Notice of Intent to Hold and Payment of "2016-2017" Annual Claim Maintenance Fees for Pinto Valley Mining Corporation in Miami, Arizona.

To Whom It May Concern:

The Final Rule as published in the Federal Register implements provisions of the Interior Department and related agencies, that a Statutorily Authorized Adjustment effective June 30, 2014 that requires an annual rental fee of \$155.00 (from \$100.00 in 2003 and prior) for each unpatented mining claim and site located and held under the General Mining Law of 1872.

This will serve as notice that Pinto Valley Mining Corporation, whose address for purposes of this filing is: P.O. Box 100, Miami Arizona 85539. Pinto Valley Mining Corporation intends to hold the mining claims and/or mill sites described in **Exhibit A** attached hereto for the assessment years 2016/ 2017, by payment of the annual claim maintenance fees (43 CFR 3834.11(a)(2)) of \$155.00 per claim or site (total of 386). Payment of **\$59,830.00** is made herewith for such assessment year for each of the claims and sites the name and BLM serial number of which, and the book and page or index number of recording of the location notice is official records of Gila County, Arizona of which are set forth in **Exhibit A** attached hereto and by this reference incorporated herein.

Sincerely,



Daniel L Mead

Agent for:
Pinto Valley Mining Corporation
CC: File

7735 327204
27738 364145
35792 370110
40735 384552
97634 384697
129535 393546
138512 422569
142565 433594
215329 435080
319065 438798

RECEIVED
PLM AZ STATE OFFICE
2016 AUG - 4 A 10: 35
PHOENIX, ARIZONA

Pinto Valley Mining Corporation

Unpatented Mining claims list for "2016/2017" Notice of Intent to Hold

BLM Serial

	Number	Name of claim	Docket	Book/Fee	Page
1	AMC 7735	Mary 1	426		246
2	AMC 7736	Mary 2	426		247
3	AMC 7737	Mary 3	426		248
4	AMC 7738	Mary 4	426		249
5	AMC 7739	Mary 5	426		250
6	AMC 7740	Mary 6	426		251
7	AMC 27738	Cowboy No. 1 amended		42	127
8	AMC 27739	Cowboy No. 2 amended		42	128
9	AMC 27740	Cowboy No. 3 amended		42	129
10	AMC 27741	Rita		47	150
11	AMC 27742	Copper Site amended		42	124
12	AMC 27743	Pine Tree amended		42	126
13	AMC 384552	BOB #1		2007-011669	
14	AMC 384553	BOB #2		2007-011670	
15	AMC 384554	BOB #3		2007-011671	
16	AMC 384555	BOB #4		2007-011672	
17	AMC 384556	BOB #5		2007-011673	
18	AMC 384557	BOB #6		2007-011674	
19	AMC 27747	Hammer		47	147
20	AMC 27748	Joan		47	148
21	AMC 27749	Southern Cross		47	151
22	AMC 27750	Midnight Test amended		42	125
23	AMC 27751	Copper Bottom No. 1	amended	42	195
24	AMC 27752	Copper Bottom No. 6	amended	42	194
25	AMC 27753	Copper Bottom No. 8		47	385
26	AMC 27754	Copper Bottom No. 9		47	386
27	AMC 27755	Copper Bottom No. 10		47	387
28	AMC 27757	Hill No. 2	280		17
29	AMC 27758	Hill No. 3	280		18
30	AMC 27759	Hill No. 4	280		19
31	AMC 27760	Hill No. 5	280		13
32	AMC 27761	Hill No. 6	280		14
33	AMC 27762	Hill No. 7	280		15
34	AMC 27763	Hill No. 8	280		16

RECEIVED
 PLM AZ STATE OFFICE
 2016 AUG - 11 A 10:36

35	AMC 27764	Hill No. 9	280		17
36	AMC 27765	Hill No. 10	280		18
37	AMC 27994	Tunnel	10		502
38	AMC 28023	Peak No. 3	333		331
39	AMC 28025	Peak No. 7	333		333
40	AMC 28026	Peak No. 8	333		334
41	AMC 28027	Peak No. 9	335		703
42	AMC 28028	Peak No. 10	335		704
43	AMC 28031	Peak No. 14	367		606
44	AMC 28032	Peak No. 15	367		607
45	AMC 28033	Peak No. 17	367		608
46	AMC 28036	Peak No. 22	390		9
47	AMC 28037	Peak No. 24	402		700
48	AMC 28038	Peak 25	405		974
49	AMC 28040	Peak 28	414		719
50	AMC 28059	Zee No. 2	284		855
51	AMC 35792	Quartz Site (A)	466		191
52	AMC 35793	Quartz Site No. 2 (A)	466		190
53	AMC 35794	Quartz Site No. 3 (A)	466		189
54	AMC 35800	Quartz Site No. 9 (A)	466		183
55	AMC 35801	Quartz Site No. 10 (A)	466		182
56	AMC 35806	Quartz Site No. 15 (A)	466		177
57	AMC 35807	Quartz Site No. 16 (A)	466		176
58	AMC 35808	Quartz Site No. 17 (A)	466		175
59	AMC 35809	Quartz Site No. 18 (A)	466		174
60	AMC 35810	Quartz Site No. 19 (A)	466		173
61	AMC 35811	Quartz Site No. 20 (A)	466		172
62	AMC 35812	Quartz Site No. 21 (A)	466		171
63	AMC 35813	Quartz Site No. 22 (A)	466		170
64	AMC 35814	Quartz Site No. 23 (A)	466		169
65	AMC 35815	Quartz Site No. 24 (A)	466		168
66	AMC 35816	Quartz Site No. 25 (A)	466		167
67	AMC 35820	Quartz Site #28 (A)	466		166
68	AMC 35821	Silver Bell (A)	466		162
69	AMC 35824	Janie No. 1 (A)	466		194
70	AMC 35825	Janie No. 2 (A)	466		195
71	AMC 35830	Copper Bottom #2 (A)	466		202
72	AMC 35831	Copper Bottom #5 (A)	466		215
73	AMC 35832	Copper Bottom #7 (A)	466		201
74	AMC 35833	Copper Bottom #11 (A)	466		216
75	AMC 35834	Copper Bottom #12 (A)	466		217
76	AMC 35835	Copper Bottom #13 (A)	466		218

PHOENIX, ARIZONA
 RECEIVED
 PLM AZ STATE OFFICE

77	AMC 40744	East Water	469		458
78	AMC 97644	Peak 34	493		567
79	AMC 129535	Peak 94	534		775
80	AMC 138512	K1	542		700
81	AMC 138513	K2	542		702
82	AMC 138514	K3	542		704
83	AMC 138515	K4	542		706
84	AMC 138516	K5	542		708
85	AMC 138517	K6	542		710
86	AMC 138518	K7	542		712
87	AMC 138519	K8	542		714
88	AMC 138520	K9	542		716
89	AMC 138521	K10	542		718
90	AMC 138522	K11	542		720
91	AMC 138523	K12	542		722
92	AMC 138524	K13	542		724
93	AMC 138525	K14	542		726
94	AMC 138526	K15	542		728
95	AMC 138527	K16	542		730
96	AMC 138528	K17	542		732
97	AMC 138529	K18	542		734
98	AMC 138530	K19	542		736
99	AMC 138531	K20	542		738
100	AMC 138532	K21	542		740
101	AMC 138533	K22	542		742
102	AMC 138534	K23	542		744
103	AMC 138535	K24	542		746
104	AMC 138536	K25	542		748
105	AMC 138537	K26	542		750
106	AMC 138538	K27	542		752
107	AMC 138539	K28	542		754
108	AMC 138540	K29	542		756
109	AMC 138541	K30	542		758
110	AMC 138542	K31	542		760
111	AMC 138543	K32	542		762
112	AMC 138544	K33	542		764
113	AMC 138545	K34	542		766
114	AMC 138546	K35	542		768
115	AMC 142565	M1	549		363
116	AMC 215329	D1	606		157
117	AMC 215330	D2	606		159
118	AMC 215331	D3	606		161

RECEIVED
 IN ARIZONA OFFICE
 PHOENIX, ARIZONA

119	AMC 215332	D4	606		163
120	AMC 215333	D5	606		165
121	AMC 215334	D6	606		167
122	AMC 215335	D7	606		169
123	AMC 215336	D8	606		171
124	AMC 215337	D9	606		173
125	AMC 215338	D10	606		175
126	AMC 215339	D11	606		177
127	AMC 215340	D12	606		179
128	AMC 215341	D13	606		181
129	AMC 215344	D16	606		187
130	AMC 215345	D17	606		189
131	AMC 319065	Hill No. 11	855		828
132	AMC 319066	Hill No. 12	855		830
133	AMC 319067	Hill No. 13	855		832
134	AMC 327204	P1		93	634671
135	AMC 327205	P2		93	634672
136	AMC 327206	P3		93	634673
137	AMC 327207	P4		93	634674
138	AMC 327208	P5		93	634675
139	AMC 327209	P6		93	634676
140	AMC 327210	P7		93	634677
141	AMC 327211	P8		93	634678
142	AMC 327212	P9		93	634679
143	AMC 327213	P10		93	634680
144	AMC 327214	P11		93	634681
145	AMC 327215	P12		93	634682
146	AMC 327216	P13		93	634683
147	AMC 327217	P14		93	634684
148	AMC 327218	P15		93	634685
149	AMC 327219	P16		93	634686
150	AMC 327220	P17		93	634687
151	AMC 327221	P18		93	634688
152	AMC 364145	E-1		2005	510
153	AMC 364146	E-2		2005	511
154	AMC 364147	E-3		2005	512
155	AMC 364148	E-4		2005	513
156	AMC 370110	RJ #1		2006	3905
157	AMC 370111	RJ #2		2006	3906
158	AMC 370112	RJ #3		2006	3907
159	AMC 370113	RJ #4		2006	3908
160	AMC 370114	RJ #5		2006	3909

RECEIVED
 CLERK OF THE
 SUPREME COURT
 PHOENIX, ARIZONA

161	AMC 370115	RJ #6		2006	3910
162	AMC 370116	RJ #7		2006	3911
163	AMC 370117	RJ #8		2006	3912
164	AMC 370118	RJ #9		2006	3913
165	AMC 370119	RJ #10		2006	3914
166	AMC 370120	RJ #11		2006	3915
167	AMC 370121	RJ #12		2006	3916
168	AMC 370122	RJ #13		2006	3917
169	AMC 370123	RJ #14		2006	3918
170	AMC 370124	RJ #15		2006	3919
171	AMC 370125	RJ #16		2006	3920
172	AMC 370126	RJ #17		2006	3921
173	AMC 370127	RJ #18		2006	3922
174	AMC 370128	RJ #19		2006	3923
175	AMC 370129	RJ #20		2006	3924
176	AMC 370130	RJ #21		2006	3925
177	AMC 370131	RJ #22		2006	3926
178	AMC 370132	RJ #23		2006	3927
179	AMC 370133	RJ #24		2006	3928
180	AMC 370134	RJ #25		2006	3929
181	AMC 370135	RJ #26		2006	3930
182	AMC 370136	RJ #27		2006	3931
183	AMC 370137	RJ #28		2006	3932
184	AMC 370138	RJ #29		2006	3933
185	AMC 370139	RJ #30		2006	3934
186	AMC 370140	RJ #31		2006	3935
187	AMC 370141	RJ #32		2006	3936
188	AMC 370142	RJ #33		2006	3937
189	AMC 370143	RJ #34		2006	3938
190	AMC 370144	RJ #35		2006	3939
191	AMC 370145	RJ #36		2006	3940
192	AMC 370146	RJ #37		2006	3941
193	AMC 370147	RJ #38		2006	3942
194	AMC 370148	RJ #39		2006	3943
195	AMC 370149	RJ #40		2006	3944
196	AMC 370150	RJ #41		2006	3945
197	AMC 370151	RJ #42		2006	3946
198	AMC 370152	RJ #43		2006	3947
199	AMC 370153	RJ #44		2006	3948
200	AMC 370154	RJ #45		2006	3949
201	AMC 370155	RJ #46		2006	3950
202	AMC 370156	RJ #47		2006	3951

PHOENIX ARIZONA
 RECEIVED
 BLM AZ STATE OFFICE

203	AMC 370157	RJ #48		2006	3952
204	AMC 370158	RJ #49		2006	3953
205	AMC 370159	RJ #50		2006	3954
206	AMC 370160	RJ #51		2006	3955
207	AMC 370161	RJ #52		2006	3956
208	AMC 370162	RJ #53		2006	3957
209	AMC 370163	RJ #54		2006	3958
210	AMC 370164	RJ #55		2006	3959
211	AMC 370165	RJ #56		2006	3960
212	AMC 370166	RJ #57		2006	3961
213	AMC 370167	RJ #58		2006	3962
214	AMC 370168	RJ #59		2006	3963
215	AMC 370169	RJ #60		2006	3964
216	AMC 370170	RJ #61		2006	3965
217	AMC 370171	RJ #62		2006	3966
218	AMC 370172	RJ #63		2006	3967
219	AMC 370173	RJ #64		2006	3968
220	AMC 384697	RJ #65		2007	12073
221	AMC 384698	RJ #66		2007	12074
222	AMC 384699	RJ #67		2007	12075
223	AMC 384700	RJ #68		2007	12076
224	AMC 384701	RJ #69		2007	12077
225	AMC 384702	RJ #70		2007	12078
226	AMC 384703	RJ #71		2007	12079
227	AMC 384704	RJ #72		2007	12080
228	AMC 393547	TOE 20		2008	9417
229	AMC 422569	CWL 1		2013	3544
230	AMC 422570	CWL 2		2013	3545
231	AMC 422571	CWL 3		2013	3546
232	AMC 422572	CWL 4		2013	3547
233	AMC 422573	CWL 5		2013	3548
234	AMC 422574	CWL 6		2013	3549
235	AMC 422575	CWL 7		2013	3550
236	AMC 422576	CWL 8		2013	3551
237	AMC 422577	CWL 9		2013	3552
238	AMC 422578	CWL 10		2013	3553
239	AMC 422579	CWL 11		2013	3554
240	AMC 422580	CWL 12		2013	3555
241	AMC 422581	CWL 13		2013	3556
242	AMC 422582	CWL 14		2013	3557
243	AMC 422583	CWL 15		2013	3558
244	AMC 422584	CWL 16		2013	3559

RECEIVED
 BLM AZ STATE OFFICE
 PHOENIX, ARIZONA
 AUG 17 2008

Closed

245	AMC 422585	CWL 17		2013	3560
246	AMC 422586	CWL 18		2013	3561
247	AMC 422587	CWL 19		2013	3562
248	AMC 422588	CWL 20		2013	3563
249	AMC 422589	CWL 21		2013	3564
250	AMC 422590	CWM 1		2013	3565
251	AMC 422591	CWM 2		2013	3566
252	AMC 422592	CWM 3		2013	3567
253	AMC 422593	CWM 4		2013	3568
254	AMC 422594	CWM 5		2013	3569
255	AMC 422595	CWM 6		2013	3570
256	AMC 422596	CWM 7		2013	3571
257	AMC 422597	CWM 8		2013	3572
258	AMC 422598	CWM 9		2013	3573
259	AMC 422599	CWM 10		2013	3574
260	AMC 422600	CWM 11		2013	3575
261	AMC 422601	CWM 12		2013	3576
262	AMC 422602	CWM 13		2013	3577
263	AMC 422603	CWM 14		2013	3578
264	AMC 422604	CWM 15		2013	3579
265	AMC 422605	CWM 16		2013	3580
266	AMC 422606	CWM 17		2013	3581
267	AMC 422607	CWM 18		2013	3582
268	AMC 422608	CWM 19		2013	3583
269	AMC 422609	CWM 20		2013	3584
270	AMC 422610	CWM 21		2013	3585
271	AMC 422611	CWM 22		2013	3586
272	AMC 422612	CWM 23		2013	3587
273	AMC 422613	CWM 24		2013	3588
274	AMC 422614	CWM 25		2013	3589
275	AMC 422615	CWM 26		2013	3590
276	AMC 422616	CWM 27		2013	3591
277	AMC 422617	CWM 28		2013	3592
278	AMC 422618	CWM 29		2013	3593
279	AMC 422619	CWM 30		2013	3594
280	AMC 422620	CWM 31		2013	3595
281	AMC 422621	CWM 32		2013	3596
282	AMC 422622	CWM 33		2013	3597
283	AMC 422623	CWM 34		2013	3598
284	AMC 422624	CWM 35		2013	3599
285	AMC 422625	CWM 36		2013	3600
286	AMC 422626	CWM 37		2013	3601

RECEIVED
BLM AZ STATE OFFICE

2013 AUG -14 A 10:36

287	AMC 422627	CWM 38		2013	3602
288	AMC 422628	CWM 39		2013	3603
289	AMC 422629	CWM 40		2013	3604
290	AMC 422630	CWM 41		2013	3605
291	AMC 422631	CWM 42		2013	3606
292	AMC 422632	CWM 43		2013	3607
293	AMC 422633	CWM 44		2013	3608
294	AMC 422634	CWM 45		2013	3609
295	AMC 422635	CWM 46		2013	3610
296	AMC 422636	CWM 47		2013	3611
297	AMC 422637	CWM 48		2013	3612
298	AMC 422638	CWM 49		2013	3613
299	AMC 422639	CWM 50		2013	3614
300	AMC 422640	CWM 51		2013	3615
301	AMC 422641	CWM 52		2013	3616
302	AMC 422642	CWM 53		2013	3617
303	AMC 422643	CWM 54		2013	3618
304	AMC 422644	CWM 55		2013	3619
305	AMC 422645	CWM 56		2013	3620
306	AMC 422646	CWM 57		2013	3621
307	AMC 422647	CWM 58		2013	3622
308	AMC 422648	CWM 59		2013	3623
309	AMC 422649	CWM 60		2013	3624
310	AMC 422650	CWM 61		2013	3625
311	AMC 422651	CWM 62		2013	3626
312	AMC 422652	CWM 63		2013	3627
313	AMC 422653	CWM 64		2013	3628
314	AMC 422654	CWM 65		2013	3629
315	AMC 422655	CWM 66		2013	3630
316	AMC 422656	CWM 67		2013	3631
317	AMC 422657	CWM 68		2013	3632
318	AMC 422658	CWM 69		2013	3633
319	AMC 422659	CWM 70		2013	3634
320	AMC 422660	CWM 71		2013	3635
321	AMC 422661	CWM 72		2013	3636
322	AMC 422662	CWM 73		2013	3637
323	AMC 422663	CWM 74		2013	3638
324	AMC 422664	CWM 75		2013	3639
325	AMC 422665	CWM 76		2013	3640
326	AMC 422666	CWM 77		2013	3641
327	AMC 422667	CWM 78		2013	3642
328	AMC 422668	CWM 79		2013	3643

RECEIVED
 BLM AZ STATE OFFICE
 2016 AUG - 4 A 10 30

329	AMC 422669	CWM 80		2013	3644
330	AMC 435080	Bootlegger 1		2015	11282
331	AMC 435081	Bootlegger 2		2015	11283
332	AMC 435082	Bootlegger 3		2015	11284
333	AMC433594	Bootlegger 100		2015	6251
334	AMC433595	Bootlegger 101		2015	6252
335	AMC433596	Bootlegger 102		2015	6253
336	AMC433597	Bootlegger 103		2015	6254
337	AMC438798	Bootlegger 104		2016	6539
338	AMC438799	Bootlegger 105		2016	6540
339	AMC438800	Bootlegger 106		2016	6541
340	AMC438801	Bootlegger 107		2016	6542
341	AMC438802	Bootlegger 108		2016	6543
342	AMC438803	Bootlegger 109		2016	6544
343	AMC438804	Bootlegger 110		2016	6545
344	AMC438805	Bootlegger 111		2016	6546
345	AMC438806	Bootlegger 112		2016	6547
346	AMC438807	Bootlegger 113		2016	6548
347	AMC438808	Bootlegger 114		2016	6549
348	AMC438809	Bootlegger 115		2016	6550
349	AMC438810	Bootlegger 116		2016	6551
350	AMC438811	Bootlegger 117		2016	6552
351	AMC438812	Bootlegger 118		2016	6553
352	AMC438813	Bootlegger 119		2016	6554
353	AMC438814	Bootlegger 120		2016	6555
354	AMC438815	Bootlegger 121		2016	6556
355	AMC438816	Bootlegger 122		2016	6557
356	AMC438817	Bootlegger 123		2016	6558
357	AMC438818	Bootlegger 124		2016	6559
358	AMC438819	Bootlegger 125		2016	6560
359	AMC438820	Bootlegger 126		2016	6561
360	AMC438821	Bootlegger 127		2016	6562
361	AMC438822	Bootlegger 128		2016	6563
362	AMC438823	Bootlegger 129		2016	6564
363	AMC438824	Bootlegger 130		2016	6565
364	AMC438825	Bootlegger 131		2016	6566
365	AMC438826	Bootlegger 132		2016	6567
366	AMC438827	Bootlegger 133		2016	6568
367	AMC438828	Bootlegger 134		2016	6569
368	AMC438829	Bootlegger 135		2016	6570
369	AMC438830	Bootlegger 136		2016	6571
370	AMC438831	Bootlegger 137		2016	6572

PHOENIX, ARIZONA
 OFFICE OF THE ATTORNEY GENERAL
 RECEIVED

371	AMC438832	Bootlegger 138		2016	6573
372	AMC438833	Bootlegger 139		2016	6574
373	AMC438834	Bootlegger 140		2016	6575
374	AMC438835	Bootlegger 141		2016	6576
375	AMC438836	Bootlegger 142		2016	6577
376	AMC438837	Bootlegger 143		2016	6578
377	AMC438838	Bootlegger 144		2016	6579
378	AMC438839	Bootlegger 145		2016	6580
379	AMC438840	Bootlegger 146		2016	6581
380	AMC438841	Bootlegger 147		2016	6582
381	AMC438842	Bootlegger 148		2016	6583
382	AMC438843	Bootlegger 149		2016	6584
383	AMC438844	Bootlegger 150		2016	6585
384	AMC438845	Bootlegger 151		2016	6586
385	AMC438846	Bootlegger 152		2016	6587
386	AMC438847	Bootlegger 153		2016	6588

RECEIVED
BLM AZ STATE OFFICE
2016 AUG -4 A 10: 36
PHOENIX, ARIZONA

United States Department of the Interior
Bureau of Land Management
 DIV OF LANDS, MINRLS & ENERGY
 ONE N CENTRAL AVE
 PHOENIX, AZ 85004 -4427
 Phone: 602-417-9200

Receipt

No: 3621169

Transaction #: 3724873	
Date of Transaction: 08/04/2016	
CUSTOMER:	
PINTO VALLEY MINING CORPORATION 2911 N FOREST SERVICE RD 287 BOX 100 MIAMI, AZ 85539 US	

LINE #	QTY	DESCRIPTION	REMARKS	UNIT PRICE	TOTAL
1	1.00	LOCATABLE MINERALS / MINING CLAIMS- NOT NEW-UNADJUD, ONE AUTH NO. ONLY / MINING CLAIM MONEY RECEIVED CASES: AMC7735/\$59830.00	2017 MAINT/386	- n/a -	59830.00
TOTAL:					\$59,830.00

*REFUND
\$155,000
8 SEP 14
LB*

PAYMENT INFORMATION			
1	AMOUNT:	59830.00	POSTMARKED: N/A
	TYPE:	CHECK	RECEIVED: 08/04/2016
	CHECK NO:	104985	
	NAME:	PINTO VALLEY MINING CORPORATION 2911 N FOREST SERVICE RD 287 BOX 100 MIAMI AZ 85539 US	

REMARKS

This receipt was generated by the automated BLM Collections and Billing System and is a paper representation of a portion of the official electronic record contained therein.

Authorized Date09/08/2016

Instructions to Accounts AZ BLM REFUND TO PINTO VALLEY MINING CORPORATION
\$155.00 FOR OVERPAYMENT ON AMC7735 RECEIPT #3621169. IO

Login ID7196

Entry Date09/08/2016

Total Amount\$155.00



DECONCINI McDONALD YETWIN & LACY

**A PROFESSIONAL CORPORATION
ATTORNEYS AT LAW**

2525 EAST BROADWAY BOULEVARD • SUITE 200 • TUCSON, ARIZONA 85716-5300
(520) 322-5000 • (520) 322-5585 (FAX)

298647
52072
279919

DMYL.COM

367050

349780

350334

DENISE M. BAINTON
ALICE W. CALLISON
BARRY M. COREY
JODY A. CORRALES
PETER B. GOLDMAN
NATHAN B. HANNAH
STEVEN J. ITKIN
JAMES A. JUTRY
EDWARD J. LABER
JOHN C. LACY
KATHRYN B. NELSON

RYAN D. O'NEAL
ALEXIA J. PETERSON
JOHN C. RICHARDSON
LISA ANNE SMITH
SPENCER A. SMITH
SESALY O. STAMPS
JAMES M. SUSA
PAUL M. TILLEY
GARY F. URMAN
MICHAEL R. URMAN

OF COUNSEL:

RICHARD M. YETWIN
BARRON & ASSOCIATES, P.C. - JOHN H. BARRON, III
SHIJI FENG

August 17, 2015

FIRM FOUNDERS:
EVO A. DECONCINI (1901-1986)
JOHN R. McDONALD (1933-2012)
DENNIS W. DECONCINI
320760
PHOENIX OFFICE:
7310 NORTH 16TH STREET, SUITE 330
PHOENIX, ARIZONA 85020
(602) 282-0500
FAX: (602) 282-0520

324206
PLEASE REPLY TO TUCSON
KSMITH@DMYL.COM

325818

~~327251~~

327251

27738

97634

39932

342296

Via Federal Express

Arizona State Office
Bureau of Land Management
Attention: Public Room
One North Central Avenue, Suite 800
Phoenix, AZ 85004-4427

RE: Payment of Claim Maintenance Fee; Carlota Copper Company

Ladies and Gentlemen:

Delivered herewith is a check in the amount of \$76,570.00, as payment of the claim maintenance fees pursuant to the 30 U.S.C. § 28f(a), as adjusted by 30 U.S.C. § 28j(c) and implemented by notice in 74 *Federal Register* 30959-62 (June 29, 2009), as amended by the Consolidated Appropriations Act 2012, Pub. L. No. 112-74, 125 Stat. 786 (2011), and a notice in 79 *Federal Register* 36662-65 (June 30, 2014), for the assessment year beginning September 1, 2015, on behalf of Carlota Copper Company. A copy of the Certification of Payment of Maintenance Fee in Lieu of Affidavit of Annual Assessment Work to be recorded with the Pinal and Gila County Recorder's Offices is also enclosed herewith.

Please return a date-stamped copy of this letter and the affidavit along with the receipt for payment to this office.

Thank you for your assistance and please feel free to contact me or John Lacy with any questions or concerns.

Sincerely,

Katheryn A. Smith
Katheryn A. Smith, CP
Certified Paralegal

Encl.

cc Melissa Henderson (w/o encl)

I:\FILES\DOCS\CARL10260626\LTR\QM3572.DOCX

RECEIVED
BLM AZ STATE OFFICE
2015 AUG 19 A 10: 03
PHOENIX, ARIZONA

ENTERED
25 1335
BY: RE

RECEIPT # 3371981

STATE OF ARIZONA)
) ss:
County of Pima)

**CERTIFICATION OF PAYMENT OF MAINTENANCE FEE
IN LIEU OF AFFIDAVIT OF ANNUAL ASSESSMENT WORK**

John C. Lacy, being first duly sworn, deposes and says that:


1. He is an agent for Carlota Copper Company, the owner of the unpatented lode mining claims and millsites situated in Pinal and Gila Counties, Arizona (the "Claims"), the location notices of which are of record in Pinal and Gila Counties, and in the records of the Arizona State Office of the Bureau of Land Management under the file numbers indicated in the attached Exhibit A.

2. Pursuant to the 30 U.S.C. § 28f(a), as adjusted by 30 U.S.C. § 28j(c) and implemented by notice in 74 Federal Register 30959-62 (June 29, 2009), as amended by the Consolidated Appropriations Act 2012, Pub. L. No. 112-74, 125 Stat. 786 (2011) and a notice in 79 Federal Register 36662-65 (June 30, 2014), the owner paid a maintenance fee of \$155 per claim to the Bureau of Land Management for the assessment year beginning September 1, 2015. This Affidavit is recorded to attest to the payment and receipt of such payment and as an affirmation of an intent to hold those Claims described in Exhibit A attached.

3. The names and address of the owner of the Claims for which this Certificate is prepared are Carlota Copper Company, 2624 Forest Service Road 287, P.O. Box 1009, Miami, Arizona 85539. THIS IS NOT A CHANGE OF ADDRESS

4. The mining claims within the Claims described herein are held and claimed by the owner for the valuable minerals contained therein and the millsites for uses related to the mining claims.

DATED this 18th day of August, 2015.



John C. Lacy

PINAL, ARIZONA

2015 AUG 19 A 10:03

RECEIVED
BLM AZ STATE OFFICE

Sworn and subscribed before me this 18th day of August, 2015, by John C. Lacy, agent.





Notary Public

EXHIBIT A

The following unpatented mining claims and millsites are situated in the Pioneer and Globe Mining Districts, Gila and Pinal Counties, Arizona, the names of which and the place of record of the location notices thereof in the official records of the respective counties and the Arizona State Office of the Bureau of Land Management, are as follows:

GROUP III: (Unpatented mining claims situated in Sections 25, 26, 35 and 36, Township 1 North, Range 13 East, G&SR Mer.)

<u>Claim Name</u>	<u>Date Located</u>	<u>Date Recorded</u>	<u>County Records Docket Page</u>	<u>Date Filed BLM</u>	<u>BLM A MC No.</u>
Gila County:					
Grizzly #1	7/18/89	7/24/89	774 120	9/1/89	298647
Amended		11/22/89	785 119	12/13/89	
Grizzly #2	7/18/89	7/24/89	774 123	9/1/89	298648
Amended		11/22/89	785 119	12/13/89	
Grizzly #3	7/18/89	7/24/89	774 126	9/1/89	298649
Amended		11/22/89	785 119	12/13/89	
Grizzly #4	7/18/89	7/24/89	774 129	9/1/89	298650
Amended		11/22/89	785 119	12/13/89	
Pinal County:					
		8/22/89	1625 631	9/1/89	
		11/22/89	1642 209	12/13/89	
Gila County:					
Grizzly #5	7/18/89	7/24/89	774 132	9/1/89	298651
Amended		11/22/89	785 119	12/13/89	
Pinal County:					
		8/22/89	1625 634	9/1/89	
		11/22/89	1642 209	12/13/89	
Gila County:					
Grizzly #6	7/18/89	7/24/89	774 135	9/1/89	298652
Amended		11/22/89	785 119	12/13/89	
Grizzly #7	7/18/89	7/24/89	774 138	9/1/89	298653
Amended		11/22/89	785 119	12/13/89	
Grizzly #8	7/18/89	7/24/89	774 141	9/1/89	298654
Amended		11/22/89	785 119	12/13/89	
Grizzly #9	7/18/89	7/24/89	774 144	9/1/89	298655
Amended		11/22/89	785 119	12/13/89	
Grizzly #10	7/18/89	7/24/89	774 147	9/1/89	298656
Amended		11/22/89	785 119	12/13/89	
Grizzly #11	7/18/89	7/24/89	774 150	9/1/89	298657
Amended		11/22/89	785 119	12/13/89	
Grizzly #12	7/18/89	7/24/89	774 153	9/1/89	298658
Amended		11/22/89	785 119	12/13/89	

listed again green flag

listed again green flag

RECEIVED
 BLM AZ STATE OFFICE
 PHOENIX, ARIZONA
 2015 AUG 19 10:03 AM

listed again green flag

<u>Claim Name</u>	<u>Date Located</u>	<u>Date Recorded</u>	<u>County Records Docket Page</u>	<u>Date Filed BLM</u>	<u>BLM A MC No.</u>
	7/18/89	8/22/89	Pinal County: 1625 637	9/1/89	
		11/22/89	1642 209	12/13/89	
			Gila County:		
Grizzly #13 Amended	7/18/89	7/24/89	774 156	9/1/89	298659
		11/22/89	785 119	12/13/89	
Grizzly #14 Amended	7/18/89	7/24/89	774 159	9/1/89	298660 ✓
		11/22/89	785 119	12/13/89	

RECEIVED
 BLM AZ STATE OFFICE
 2015 AUG 19 A 10:03
 PHOENIX, ARIZONA

GROUP IV: (Unpatented mining claims situated in Sections 26, 27, 34, 35 and 36, Township 1 North, Range 13 East; G&SR Mer.)

<u>Claim Name</u>	<u>Loc. Date</u>	<u>County</u>	<u>Original Recordation</u>		<u>Amended Recordation</u>		<u>BLM A MC Serial #</u>
			<u>Book</u>	<u>Page</u>	<u>Book</u>	<u>Page</u>	
Tip Top	3/2/29	Pinal	45	142	648	830	52265
Tip Top #1	8/1/30	Pinal	46	275			52266
Tip Top 2	3/2/29	Pinal	45	144	648	831	52267
Tip Top 3	3/10/29	Pinal	45	145	648	832	52268
Tip Top #4	8/1/30	Pinal	46	301			52269
Eder #10	4/21/69	Pinal	569	819			52270
Eder #11	4/21/69	Pinal	569	820			52271
Eder #12	4/21/69	Pinal	569	821			52272
Eder 14	9/27/71	Pinal	645	51			52274
		Gila	308	309			
Eder 15	9/27/71	Pinal	645	52			52275
		Gila	308	310			
Eder 16	9/27/71	Pinal	645	53	721	95	52276
		Gila	308	311	348	10	
Eder 17	9/27/71	Pinal	645	54	721	96	52277
		Gila	308	312	348	9	
Eder 18	9/27/71	Pinal	710	228			52278
		Gila	308	313			
Eder 19	9/27/71	Pinal	710	229	721	715	52279
		Gila	308	314	348	275	
Eder 22	9/27/71	Pinal	645	56			52280
		Gila	308	317			
Eder #23	1/4/73	Pinal	691	416			52281
Eder 27	9/11/73	Pinal	720	440			52282
Eder 34	6/14/73	Pinal	710	926			52285
Eder 35	6/14/73	Pinal	710	927			52286
Eder 36	6/14/73	Pinal	710	928			52287
Eder 39	6/13/73	Pinal	710	931			52289
Eder 40	6/14/73	Pinal	710	932			52290
Eder 43	6/13/73	Pinal	710	935			52292
Eder 44	6/14/73	Pinal	710	936			52293
Eder 45	6/13/73	Pinal	710	937			52294
Eder 46	6/13/73	Pinal	710	938			52295
Eder 47	6/13/73	Pinal	710	939			52296
Eder 48	6/13/73	Pinal	710	940	721	97	52297
Eder 49	6/12/73	Pinal	710	941			52298
Eder 50	6/12/73	Pinal	710	942			52299
Eder 51	6/12/73	Pinal	710	943			52300
Exhibit A							52316

*listed again
red flag*

RECEIVED
 PHOENIX, ARIZONA
 52281
 52282
 52285
 52286
 52287
 52289
 52290
 52292
 52293

<u>Claim Name</u>	<u>Loc. Date</u>	<u>County</u>	<u>Original Recordation</u>		<u>Amended Recordation</u>		<u>BLM A MC Serial #</u>
			<u>Book</u>	<u>Page</u>	<u>Book</u>	<u>Page</u>	
Eder 52	6/12/73	Pinal	710	944			52301
Eder 53	6/12/73	Pinal	710	945			52302
Eder 54	6/13/73	Pinal	710	946			52303
		Gila	341	802			
Eder 55	6/13/73	Pinal	710	947			52304
		Gila	341	803			
Eder 56	6/13/73	Pinal	710	948			52305
		Gila	341	804			
Eder 57	6/12/73	Pinal	710	949	721	98	52306
		Gila	341	805	348	8	
Eder 59	6/14/73	Pinal	710	951			52307
		Gila	341	807			
Eder 62	9/7/73	Pinal	721	716			52308
Eder 63	9/7/73	Pinal	721	717			52309
		Gila	348	276			
Eder 64	9/7/73	Pinal	721	718			52310
		Gila	348	277			
Eder 65	9/7/73	Pinal	721	719			52311
		Gila	348	278			
Eder 66	9/7/73	Pinal	721	720			52312
		Gila	348	279			
Eder 67	9/7/73	Pinal	721	721			52313
		Gila	348	280			
Eder 68	9/7/73	Pinal	721	722			52314
		Gila	348	281			
Eder 69	9/7/73	Pinal	721	723			52315
		Gila	348	282			
Eder 70	9/24/73	Gila	348	283			52316
Eder 71	11/24/87	Gila	726	416			2799199
Eder 72	11/24/87	Gila	726	419			2799200
Eder 73	11/24/87	Gila	726	422			2799201
		Pinal	1497	441			2799202
Eder 74	11/24/87	Pinal	1497	443			2799203
Eder 75	11/24/87	Pinal	1497	445			2799204
Eder 76	11/24/87	Pinal	1497	447			2799205
Ghost 16	12/29/66	Pinal	497	450			52317
Ghost 27	3/10/64	Pinal	387	137			52318
Ghost 28	5/18/64	Pinal	387	138			52319
Ghost 29	3/10/64	Pinal	387	139			52320
Ghost 30	5/18/64	Pinal	387	140			52321
Ghost 31	3/10/64	Pinal	387	141			52322
Ghost 32	12/29/66	Pinal	497	451			52323

Exhibit A

RECEIVED
 OFFICE
 OF THE
 STATE
 CLERK
 ARIZONA
 PHOENIX, ARIZONA

red flac
listed given

<u>Claim Name</u>	<u>Loc. Date</u>	<u>County</u>	<u>Original Recordation</u>		<u>Amended Recordation</u>		<u>BLM A MC Serial #</u>
			<u>Book</u>	<u>Page</u>	<u>Book</u>	<u>Page</u>	
Ghost 38	12/29/66	Pinal	497	452			52326
Ghost 40	12/29/66	Pinal	497	453			52327
Ghost 42	12/29/66	Pinal	497	454			52328
Ghost 48	12/29/66	Pinal	497	455			52329
Ghost 50	12/29/66	Pinal	497	456			52330
Ghost 61	3/12/64	Pinal	387	165			52331
Ghost 62	3/12/64	Pinal	387	166			52332
Ghost 63	3/12/64	Pinal	387	167			52333
Ghost 66	3/12/64	Pinal	387	170			52336
Ghost 90	12/29/66	Pinal	497	457			52337
Ghost 93	3/16/64	Pinal	387	194			52340
Ghost 95	3/16/64	Pinal	387	195			52342
Ghost 97	3/16/64	Pinal	387	196			52344
Ghost 99	3/16/64	Pinal	387	197			52346
Ghost 131	9/23/65	Pinal	429	515			52365
Ghost 132	9/23/65	Pinal	429	516			52366
Ghost 133	9/23/65	Pinal	429	517			52367
Ghost 134	9/23/65	Pinal	429	518			52368
Ghost 135	9/23/65	Pinal	429	519			52369
Ghost 136	9/23/65	Pinal	429	520			52370
Ghost 137	9/23/65	Pinal	429	521			52371
Ghost 140	4/15/64	Pinal	387	209			52372
Ghost 141	4/15/64	Pinal	387	210			52373
Ghost 142	4/15/64	Pinal	387	211			52374
Ghost 143	4/15/64	Pinal	387	212			52375
Ghost 144	4/15/64	Pinal	387	213			52376
Rim Rock #5	8/1/30	Pinal	46	304	721	93	52382
Annex #5	8/1/30	Pinal	46	305	721	92	52383
Cap 130	7/24/30	Pinal	46	311			52386
Cap 131	7/25/30	Pinal	46	311			52387
"Moon Rise"	2/15/1899	Gila	6	401			52388
Promoter	11/14/29	Gila	44	5	348	7	52389
Stars and Stripes	1/1/02	Gila	7	466	308	307	52390
Providence	7/1/28	Gila	40	444	309	649	52391

*listed
as
yellow
(1/28)*

RECEIVED
BLM AZ STATE OFFICE
2015 AUG 19 A 10:04
PINAL, ARIZONA

GROUP V: (Unpatented mining claims situated in Sections 4, 5, 6, 7, Township 1 South, Range 14 East; Sections 1, 2, 11, 12, Township 1 South, Range 13 East; Section 31, Township 1 North, Range 14 East; and Sections 14, 15, 22, 23, 25, 26, 27, Township 1 North, Range 13 East, G&SR Mer.)

<u>Claim Name</u>	<u>Date Located</u>	<u>Date Recorded</u>	<u>Cty</u>	<u>Cty Dkt</u>	<u>Record Page</u>	<u>Date Filed BLM</u>	<u>BLM A MC Serial No.</u>
Kelly #1	1/26/92	3/12/92	Gila	860	997	4/16/92	320760
Kelly #2	1/26/92	3/12/92	Gila	860	1000	4/16/92	320761
Kelly #3	1/26/92	3/12/92	Gila	861	01	4/16/92	320762
Kelly #4	1/26/92	3/12/92	Gila	861	04	4/16/92	320763
Kelly #5	1/26/92	3/12/92	Gila	861	07	4/16/92	320764
Kelly #6	1/28/92	3/12/92	Gila	861	10	4/16/92	320765
Kelly #7	1/26/92	3/12/92	Gila	861	13	4/16/92	320766
Kelly #8	1/28/92	3/12/92	Gila	861	16	4/16/92	320767
Kelly #9	1/26/92	3/12/92	Gila	861	19	4/16/92	320768
Kelly #10	1/28/92	3/12/92	Gila	861	22	4/16/92	320769
Kelly #11	1/26/92	3/12/92	Gila	861	25	4/16/92	320770
Kelly #12	1/28/92	3/12/92	Gila	861	28	4/16/92	320771
Kelly #13	1/26/92	3/12/92	Gila	861	31	4/16/92	320772
Kelly #14	1/28/92	3/12/92	Gila	861	34	4/16/92	320773
Kelly #15	1/28/92	3/12/92	Gila	861	37	4/16/92	320774
Kelly #16	1/28/92	3/12/92	Gila	861	40	4/16/92	320775
Kelly #17	1/28/92	3/12/92	Gila	861	43	4/16/92	320776
Kelly #18	1/28/92	3/12/92	Gila	861	46	4/16/92	320777
Kelly #19	1/28/92	3/12/92	Gila	861	49	4/16/92	320778
Kelly #20	1/26/92	3/12/92	Gila	861	52	4/16/92	320779
Kelly #21	1/27/92	3/12/92	Gila	861	55	4/16/92	320780
Kelly #22	1/27/92	3/12/92	Gila	861	58	4/16/92	320781
Kelly #23	1/27/92	3/12/92	Gila	861	61	4/16/92	320782
Kelly #24	1/27/92	3/12/92	Gila	861	64	4/16/92	320783
Kelly #25	1/27/92	3/12/92	Gila	861	67	4/16/92	320784
Kelly #26	1/27/92	3/12/92	Gila	861	70	4/16/92	320785
Kelly #27	1/29/92	3/12/92	Gila	861	73	4/16/92	320786
Kelly #28	1/29/92	3/12/92	Pinal	1809	641		
			Gila	861	76	4/16/92	320787
Kelly #29	1/29/92	3/12/92	Pinal	1809	643		
			Gila	861	79	4/16/92	320788
Kelly #30	1/29/92	3/12/92	Pinal	1809	645		
			Gila	861	82	4/16/92	320789
Kelly #31-A	7/11/92	8/06/92	Gila	877	747	8/27/92	324206
Kelly #32	1/29/92	8/13/92	Pinal	1845	922		
		3/12/92	Gila	861	88	4/16/92	320791

RECEIVED
 BLM AZ STATE OFFICE
 A-10: 08
 11/11/92

<u>Claim Name</u>	<u>Date Located</u>	<u>Date Recorded</u>	<u>Cty</u>	<u>Cty Record Dkt</u>	<u>Page</u>	<u>Date Filed BLM</u>	<u>BLM A MC Serial No.</u>
Kelly #33	1/29/92	3/12/92	Pinal	1809	649	4/16/92	320792
Kelly #34	1/29/92	3/12/92	Gila	861	91	4/16/92	320793
			Pinal	1809	651		
Kelly #35	1/29/92	3/12/92	Pinal	1809	653	4/16/92	320794
Kelly #36	1/29/92	3/12/92	Gila	861	94	4/16/92	320795
			Pinal	1809	655		
Kelly #37	1/28/92	3/12/92	Pinal	1809	657	4/16/92	320796
Kelly #38	1/28/92	3/12/92	Gila	861	97	4/16/92	320797
	1/29/92	3/12/92	Pinal	1809	659		
Kelly #39	1/28/92	3/12/92	Pinal	1809	661	4/16/92	320798
Kelly #40	1/31/92	3/12/92	Pinal	1809	663	4/16/92	320799
Kelly #53	1/30/92	3/12/92	Pinal	1809	671	4/16/92	320803
Kelly #57	1/30/92	3/12/92	Pinal	1809	673	4/16/92	320804
Kelly #58	1/30/92	3/12/92	Pinal	1809	675	4/16/92	320805
Kelly #59	1/30/92	3/12/92	Pinal	1809	677	4/16/92	320806
Kelly #60	1/30/92	3/12/92	Pinal	1809	679	4/16/92	320807
Kelly #66	1/30/92	3/12/92	Pinal	1809	691	4/16/92	320813
Kelly #67	1/30/92	3/12/92	Pinal	1809	693	4/16/92	320814
Kelly #68	1/30/92	3/12/92	Pinal	1809	695	4/16/92	320815
Kelly #71	1/30/92	3/12/92	Pinal	1809	697	4/16/92	320816
Kelly #72	1/30/92	3/12/92	Pinal	1809	699	4/16/92	320817
Kelly #73	1/30/92	3/12/92	Pinal	1809	701	4/16/92	320818
Kelly #83	2/01/92	3/12/92	Pinal	1809	721	4/16/92	320828
Kelly #84	2/01/92	3/12/92	Pinal	1809	723	4/16/92	320829
Kelly #86	2/01/92	3/12/92	Pinal	1809	727	4/16/92	320831
Kelly #87	2/01/92	3/12/92	Pinal	1809	729	4/16/92	320833
Kelly #89	2/01/92	3/12/92	Pinal	1809	733	4/16/92	320835
Kelly #90	2/01/92	3/12/92	Pinal	1809	735	4/16/92	320836
Kelly #91	2/02/92	3/12/92	Pinal	1809	737	4/16/92	320836
Kelly #92	2/02/92	3/12/92	Gila	861	100	4/16/92	320837
			Pinal	1809	739		
Kelly #93	2/02/92	3/12/92	Gila	861	103	4/16/92	320838
			Pinal	1809	741		
Kelly #94	2/02/92	3/12/92	Gila	861	106	4/16/92	320839
Kelly #95	2/02/92	3/12/92	Gila	861	109	4/16/92	320840
			Pinal	1809	743		
Kelly #96	2/02/92	3/12/92	Gila	861	112	4/16/92	320841
			Pinal	1809	745		
Kelly #97	2/02/92	3/12/92	Gila	861	115	4/16/92	320842
Kelly #98	2/02/92	3/12/92	Gila	861	118	4/16/92	320843
Kelly #99	2/02/92	3/12/92	Gila	861	121	4/16/92	320844

RECEIVED
 BLM AZ STATE OFFICE
 FILED
 APR 16 1992
 PHOENIX

<u>Claim Name</u>	<u>Date Located</u>	<u>Date Recorded</u>	<u>Cty</u>	<u>Cty Record Dkt</u>	<u>Page</u>	<u>Date Filed BLM</u>	<u>BLM A MC Serial No.</u>
Kelly #100	2/04/92	3/12/92	Gila	861	124	4/16/92	320845
Kelly #101	10/31/92	12/14/92	Gila	892	489	1/19/93	325818
Kelly #103	10/31/92	12/14/92	Gila	892	495	1/19/93	325820
Kelly #104	10/31/92	12/14/92	Gila	892	498	1/19/93	325821
Kelly #105	10/31/92	12/14/92	Gila	892	501	1/19/93	325822
Kelly #106	10/31/92	12/14/92	Gila	892	504	1/19/93	325823
Kelly #107	10/31/92	12/14/92	Gila	892	507	1/19/93	325824
Kelly #112	10/31/92	12/14/92	Gila	892	522	1/19/93	325829
Kelly #113	10/31/92	12/14/92	Gila	892	525	1/19/93	325830
Kelly #114	10/31/92	12/14/92	Gila	892	528	1/19/93	325831
Kelly #115	10/31/92	12/14/92	Gila	892	531	1/19/93	325832
Kelly #120	11/9/92	12/14/92	Gila	892	546	1/19/93	325837
Kelly #121	11/9/92	12/14/92	Gila	892	549	1/19/93	325838
Kelly #122	11/9/92	12/14/92	Gila	892	552	1/19/93	325839
Kelly #123	11/9/92	12/14/92	Gila	892	555	1/19/93	325840
Kelly #124	11/9/92	12/14/92	Gila	892	558	1/19/93	325841
Kelly #125	11/8/92	12/14/92	Gila	892	561	1/19/93	325842
Kelly #126	11/8/92	12/14/92	Gila	892	564	1/19/93	325843
Kelly #127	11/8/92	12/14/92	Gila	892	567	1/19/93	325844
Kelly #128	11/8/92	12/14/92	Gila	892	570	1/19/93	325845
			Pinal	1874	047		
Kelly #129	11/8/92	12/14/92	Gila	892	573	1/19/93	325846
Kelly #130	11/8/92	12/14/92	Gila	892	576	1/19/93	325847
Kelly #131	11/8/92	12/14/92	Gila	892	579	1/19/93	325848
Kelly #132	11/7/92	12/14/92	Gila	892	582	1/19/93	325849
			Pinal	1874	049		
Kelly #133	11/7/92	12/14/92	Gila	892	585	1/19/93	325850
Kelly #134	11/7/92	12/14/92	Gila	892	588	1/19/93	325851
Kelly #135	11/7/92	12/14/92	Gila	892	591	1/19/93	325852
Kelly #136	11/7/92	12/14/92	Gila	892	594	1/19/93	325853
			Pinal	1874	051		
Kelly #137	11/7/92	12/14/92	Gila	892	597	1/19/93	325854
			Pinal	1874	053		
Kelly #138	11/7/92	12/14/92	Gila	892	600	1/19/93	325855
Kelly #139	11/7/92	12/14/92	Gila	892	601	1/19/93	325856
Kelly #140	11/7/92	12/14/92	Gila	892	604	1/19/93	325857
Kelly #141	11/7/92	12/14/92	Gila	892	607	1/19/93	325858
Kelly #142	11/7/92	12/14/92	Gila	892	610	1/19/93	325859
Kelly #143	11/7/92	12/14/92	Gila	892	613	1/19/93	325860
Kelly #144	11/7/92	12/14/92	Gila	892	616	1/19/93	325861
Kelly #145	11/7/92	12/14/92	Gila	892	619	1/19/93	325862

RECEIVED
 BLM AZ STATE OFFICE
 2015 JUN 19 10 04 AM
 PHOENIX

RECEIVED
 BLM AZ STATE OFFICE

2015

<u>Claim Name</u>	<u>Date Located</u>	<u>Date Recorded</u>	<u>Cty</u>	<u>Cty Record Dkt</u>	<u>Page</u>	<u>Date Filed BLM</u>	<u>BLM A MC Serial No.</u>
Kelly #146	11/7/92	12/14/92	Gila	892	622	1/19/93	325863
Kelly #147	11/7/92	12/14/92	Gila	892	625	1/19/93	325864
Kelly #148	11/6/92	12/14/92	Gila	892	628	1/19/93	325865
Kelly #149	11/6/92	12/14/92	Gila	892	631	1/19/93	325866
Kelly #150	11/6/92	12/14/92	Gila	892	634	1/19/93	325867
Kelly #151	7/30/93	8/23/93	Gila	93-635862		8/23/93	327254
Kelly #152	7/30/93	8/23/93	Gila	93-635863		8/23/93	327255
Kelly #153	7/30/93	8/23/93	Gila	93-635864		8/23/93	327256
			Pinal	1936	617		
Kelly #154	7/30/93	8/23/93	Gila	93-635865		8/23/93	327257
			Pinal	1936	619		
Kelly #155	7/30/93	8/23/93	Gila	93-635866		8/23/93	327258
			Pinal	1936	621		
Kelly #157	7/30/93	8/23/93	Pinal	1936	625	8/23/93	327260
Kelly #158	7/30/93	8/23/93	Gila	93-635861		8/23/93	327261
			Pinal	1936	627		
Kelly #159	7/30/93	8/23/93	Pinal	1936	629	8/23/93	327262
Kelly #160	7/30/93	8/23/93	Pinal	1936	631	8/23/93	327263
Kelly #161	7/30/93	8/23/93	Pinal	1936	633	8/23/93	327264
Kelly #162	7/30/93	8/23/93	Pinal	1936	635	8/23/93	327265
Kelly #163	7/30/93	8/23/93	Pinal	1936	637	8/23/93	327266

RECEIVED
 BLM AZ STATE OFFICE
 2015 AUG 19 A 10:04
 PHOENIX, ARIZONA

GROUP VI: (Unpatented mining claims situated in Section 36, Township 1 North, Range 13 East; Section 31, Township 1 North, Range 14 East; Section 1, Township 1 South, Range 13 East; and Section 6, Township 1 South, Range 14 East, G&SR Mer.)

<u>Claim Name</u>	<u>Recorded</u>		<u>BLM A MC</u>
	<u>Book/Docket</u>	<u>Page</u>	<u>Serial No.</u>
Lizard No. 27 (W½)	47	348	28018
Rejected No. 1	31	415	28020
Rejected No. 2	31	416	28019
Amended	52	374	
Rejected No. 3	53	184	28016
Rejected No. 4	493	569	97634
<u>Claim Name</u>	<u>Recorded</u>		<u>BLM A MC</u>
	<u>Book/Docket</u>	<u>Page</u>	<u>Serial No.</u>
Rejected No. 5	493	571	97635
Rejected No. 6	493	573	97636
Rejected No. 7	493	575	97637
Rejected No. 8	493	577	97638
Rejected No. 9	493	579	97639
Rejected No. 10	493	581	97640
Rejected No. 11	493	583	97641
Rejected No. 12	493	585	97642
Rejected No. 13	493	587	97643

RECEIVED
 BLM AZ STATE OFFICE
 2015 AUG 19 A 10: 05
 PHOENIX, ARIZONA

GROUP VII: (Unpatented mining claims situated in Section 36, Township 1 North, Range 13 East, Gila County, G&SR Mer.)

<u>Claim Name</u>	<u>Location Date</u>	<u>Recorded Book</u>	<u>Page</u>	<u>BLM AMC Serial No.</u>
Overside	9/1/39	48	70	27989
Amended	6/17/59	102	43	
Amended	5/23/93	909	127	
Crown Point Ext. No. 1	6/17/59	102	37	27990
Amended	5/23/93	909	131	
Crown Point Ext. No. 2	6/17/59	102	38	27991
Amended	5/23/93	909	133	
Old Abe	9/1/39	48	70	27992
Amended	6/17/59	102	39	
Amended	5/23/93	909	124	
Old Abe No. 1	10/1/39	48	82	27993
Amended	6/17/59	102	41	
Amended	5/23/93	909	129	

RECEIVED
BLM AZ STATE OFFICE
2015 AUG 19 A 10:05
PHOENIX, ARIZONA

GROUP VIII: (Unpatented mining claims situated in Section 36, Township 1 North, Range 13 East, G&SR Mer., Gila County)

<u>Claim Name</u>	<u>Location Date</u>	<u>Cty Record Book</u>	<u>Page</u>	<u>BLM A MC Serial No.</u>
Brewery	3/12/1892	4	145	39932
Amended	5/23/93	909	116	
Clipper	1/20/1906	1	286	39933
Amended	5/23/93	909	118	
Old Abe	9/1/39	48	70	39934
Amended	5/23/93	909	124	
Thomas Jefferson	9/1/39	48	71	39935
Amended	5/23/93	909	120	
Blue Jay Fraction	11/21/42	48	357	39936
Amended	5/23/93	909	122	
Vat	11/25/59	112	344	39937

over

RECEIVED
BLM AZ STATE OFFICE
2015 AUG 19 A 10:05
PHOENIX, ARIZONA

GROUP IX: (Unpatented mining claims situated in Section 36, Township 1 North, Range 13 East, G&SR Mer., Gila County)

<u>Claim Name</u>	<u>Location Date</u>	<u>Cty Record Book</u>	<u>Page</u>	<u>BLM A MC Serial No.</u>
Lost Knife #1	5/23/59	100	416	39938
Amended	3/17/68	230	418	
Lost Knife #2	10/28/59	108	133	39939
Amended	3/17/68	230	415	
Manganese Cap	5/06/65	176	507	39940
Amended	3/17/68	230	419	
Galena	5/06/65	176	508	39941
Amended	3/17/68	230	416	
Dew	6/1/68	237	635	39942
Lad	6/1/68	237	636	39943

RECEIVED
BLM AZ STATE OFFICE
2015 AUG 19 A 10:05
PHOENIX, ARIZONA

GROUP X: (Unpatented millsites situated in Section 23 and 26, Township 1 North, Range 13 East, G&SR Mer., Gila County)

<u>Claim Name</u>	<u>Date Located</u>	<u>Date Recorded</u>	<u>Cty Record Dkt</u> <u>Page</u>	<u>Date Filed BLM</u>	<u>BLM A MC Serial No.</u>
Sick-A-More #1	6/16/93	8/23/93	93-635858	8/23/93	327251
Sick-A-More #2	6/16/93	8/23/93	93-635859	8/23/93	327252
Sick-A-More #3	6/16/93	8/23/93	93-635860	8/23/93	327253

RECEIVED
 BLM AZ STATE OFFICE
 2015 AUG 19 A 10:05
 PHOENIX, ARIZONA

GROUP XI: (Unpatented millsites situated in Sections 25, 26, 35 and 36, Township 1 North, Range 13 East; Section 31, Township 1 North, Range 14 East, Sections 1, 12, Township 1 South, Range 13 East; and Section 6, Township 1 South, Range 14 East, G&SR Mer., Gila and Pinal Counties)

<u>Claim Name</u>	<u>Date Located</u>	<u>Date Recorded</u>	<u>Cty</u>	<u>Cty Record Dkt Page</u>	<u>Date Filed BLM</u>	<u>BLM A MC Serial No.</u>
Kosher #1	09/12/96	12/04/96	Gila	96-019602	12/03/96	342296
Kosher #2	09/12/96	12/04/96	Gila	96-019603	12/03/96	342297
Kosher #3	09/12/96	12/04/96	Gila	96-019604	12/03/96	342298
Kosher #4	09/12/96	12/04/96	Gila	96-019605	12/03/96	342299
Kosher #5	09/12/96	12/04/96	Gila	96-019606	12/03/96	342300
Kosher #6	09/12/96	12/04/96	Gila	96-019607	12/03/96	342301
Kosher #7	09/12/96	12/04/96	Gila	96-019608	12/03/96	342302
Kosher #8	09/12/96	12/04/96	Gila	96-019609	12/03/96	342303
Kosher #9	09/12/96	12/04/96	Gila	96-019610	12/03/96	342304
Kosher #10	09/12/96	12/04/96	Gila	96-019611	12/03/96	342305
Kosher #11	09/12/96	12/04/96	Gila	96-019612	12/03/96	342306
Kosher #12	09/12/96	12/04/96	Gila	96-019613	12/03/96	342307
Kosher #13	09/12/96	12/04/96	Gila	96-019614	12/03/96	342308
Kosher #14	09/12/96	12/04/96	Gila	96-019615	12/03/96	342309
Kosher #15	09/12/96	12/04/96	Gila	96-019616	12/03/96	342310
Kosher #16	09/12/96	12/04/96	Gila	96-019617	12/03/96	342311
Kosher #17	09/12/96	12/04/96	Gila	96-019618	12/03/96	342312
Kosher #18	09/12/96	12/04/96	Gila	96-019619	12/03/96	342313
Kosher #19	09/12/96	12/04/96	Gila	96-019620	12/03/96	342314
Kosher #20	09/12/96	12/04/96	Gila	96-019621	12/03/96	342315
Kosher #21	09/12/96	12/04/96	Gila	96-019622	12/03/96	342316
Kosher #22	09/12/96	12/04/96	Gila	96-019623	12/03/96	342317
Kosher #23	09/12/96	12/04/96	Gila	96-019624	12/03/96	342318
Kosher #23	09/12/96	12/04/96	Pinal	1996-040016	12/03/96	342319
Kosher #24	09/12/96	12/04/96	Gila	96-019625	12/03/96	342320
Kosher #25	09/12/96	12/04/96	Gila	96-019626	12/03/96	342321
Kosher #26	09/12/96	12/04/96	Gila	96-019627	12/03/96	342322
Kosher #27	09/12/96	12/04/96	Gila	96-019628	12/03/96	342323
Kosher #28	09/12/96	12/04/96	Gila	96-019629	12/03/96	342324
Kosher #29	09/12/96	12/04/96	Gila	96-019630	12/03/96	342325
Kosher #30	09/12/96	12/04/96	Gila	96-019631	12/03/96	342326
Kosher #31	09/12/96	12/04/96	Gila	96-019632	12/03/96	342327
Kosher #32	09/12/96	12/04/96	Pinal	1996-040017	12/03/96	342328
Kosher #33	09/12/96	12/04/96	Gila	96-019633	12/03/96	342329
Kosher #33	09/12/96	12/04/96	Pinal	1996-040018	12/03/96	342330
Kosher #34	09/12/96	12/04/96	Gila	96-019634	12/03/96	342331

RECEIVED
 BLM AZ STATE OFFICE

2015 AUG 19 A 10:05
 PINAL

<u>Claim Name</u>	<u>Date Located</u>	<u>Date Recorded</u>	<u>Cty</u>	<u>Cty Record Dkt</u>	<u>Page</u>	<u>Date Filed BLM</u>	<u>BLM A MC Serial No.</u>
Kosher #34	09/12/96	12/04/96	Pinal	1996-040019		12/03/96	
Kosher #35	09/12/96	12/04/96	Gila	96-019635		12/03/96	342330
Kosher #36	09/12/96	12/04/96	Gila	96-019636		12/03/96	342331
Kosher #37	09/12/96	12/04/96	Gila	96-019637		12/03/96	342332
Kosher #38	09/12/96	12/04/96	Gila	96-019638		12/03/96	342333
Kosher #39	09/12/96	12/04/96	Gila	96-019639		12/03/96	342334
Kosher #40	09/12/96	12/04/96	Gila	96-019640		12/03/96	342335
Kosher #41	09/12/96	12/04/96	Gila	96-019641		12/03/96	342336
Kosher #42	09/12/96	12/04/96	Gila	96-019642		12/03/96	342337
Kosher #43	09/12/96	12/04/96	Gila	96-019643		12/03/96	342338
Kosher #44	09/12/96	12/04/96	Pinal	1996-040020		12/03/96	342339
Kosher #45	09/12/96	12/04/96	Pinal	1996-040021		12/03/96	342340
Kosher #46	09/12/96	12/04/96	Pinal	1996-040022		12/03/96	342341
Kosher #46	09/12/96	12/04/96	Gila	96-019644		12/03/96	
Kosher #47	09/12/96	12/04/96	Pinal	1996-040023		12/03/96	342342
Kosher #47	09/12/96	12/04/96	Gila	96-019645		12/03/96	
Kosher #48	09/12/96	12/04/96	Gila	96-019646		12/03/96	342343
Kosher #49	09/12/96	12/04/96	Gila	96-019647		12/03/96	342344
Kosher #50	09/12/96	12/04/96	Gila	96-019648		12/03/96	342345
Kosher #51	09/12/96	12/04/96	Gila	96-019649		12/03/96	342346
Kosher #52	09/12/96	12/04/96	Gila	96-019650		12/03/96	342347
Kosher #53	09/12/96	12/04/96	Gila	96-019651		12/03/96	342348
Kosher #54	09/12/96	12/04/96	Gila	96-019652		12/03/96	342349
Kosher #55	09/12/96	12/04/96	Gila	96-019653		12/03/96	342350
Kosher #56	09/12/96	12/04/96	Gila	96-019654		12/03/96	342351
Kosher #57	09/12/96	12/04/96	Pinal	1996-040024		12/03/96	342352
Kosher #58	09/12/96	12/04/96	Pinal	1996-040025		12/03/96	342353
Kosher #59	09/12/96	12/04/96	Pinal	1996-040026		12/03/96	342354
Kosher #60	09/12/96	12/04/96	Pinal	1996-040027		12/03/96	342355
Kosher #60	09/12/96	12/04/96	Gila	96-019655		12/03/96	
Kosher #61	09/12/96	12/04/96	Pinal	1996-040028		12/03/96	342356
Kosher #61	09/12/96	12/04/96	Gila	96-019656		12/03/96	
Kosher #62	09/12/96	12/04/96	Gila	96-019657		12/03/96	342357
Kosher #63	09/12/96	12/04/96	Gila	96-019658		12/03/96	342358
Kosher #64	09/12/96	12/04/96	Gila	96-019659		12/03/96	342359
Kosher #65	09/12/96	12/04/96	Gila	96-019660		12/03/96	342360
Kosher #66	09/12/96	12/04/96	Gila	96-019661		12/03/96	342361
Kosher #67	09/12/96	12/04/96	Gila	96-019662		12/03/96	342362
Kosher #68	09/12/96	12/04/96	Gila	96-019663		12/03/96	342363
Kosher #69	09/12/96	12/04/96	Pinal	1996-040029		12/03/96	342364
Kosher #70	09/12/96	12/04/96	Pinal	1996-040030		12/03/96	342365

RECEIVED
 BLM AZ STATE OFFICE

<u>Claim Name</u>	<u>Date Located</u>	<u>Date Recorded</u>	<u>Cty</u>	<u>Cty Record Dkt</u>	<u>Page</u>	<u>Date Filed BLM</u>	<u>BLM A MC Serial No.</u>
Kosher #71	09/12/96	12/04/96	Pinal	1996-040031		12/03/96	342366
Kosher #72	09/12/96	12/04/96	Pinal	1996-040032		12/03/96	342367
Kosher #73	09/12/96	12/04/96	Pinal	1996-040033		12/03/96	342368
Kosher #73	09/12/96	12/04/96	Gila	96-019664		12/03/96	
Kosher #74	09/12/96	12/04/96	Gila	96-019665		12/03/96	342369
Kosher #75	09/12/96	12/04/96	Gila	96-019666		12/03/96	342370
Kosher #76	09/12/96	12/04/96	Gila	96-019667		12/03/96	342371
Kosher #77	09/12/96	12/04/96	Gila	96-019668		12/03/96	342372
Kosher #78	09/12/96	12/04/96	Gila	96-019669		12/03/96	342373
Kosher #79	09/12/96	12/04/96	Gila	96-019670		12/03/96	342374
Kosher #80	09/12/96	12/04/96	Gila	96-019671		12/03/96	342375
Kosher #81	09/12/96	12/04/96	Pinal	1996-040034		12/03/96	342376
Kosher #82	09/12/96	12/04/96	Pinal	1996-040035		12/03/96	342377
Kosher #83	09/12/96	12/04/96	Pinal	1996-040036		12/03/96	342378
Kosher #84	09/12/96	12/04/96	Pinal	1996-040037		12/03/96	342379
Kosher #84	09/12/96	12/04/96	Gila	96-019672		12/03/96	
Kosher #85	09/12/96	12/04/96	Pinal	1996-040038		12/03/96	342380
Kosher #85	09/12/96	12/04/96	Gila	96-019673		12/03/96	
Kosher #86	09/12/96	12/04/96	Gila	96-019674		12/03/96	342381
Kosher #87	09/12/96	12/04/96	Gila	96-019675		12/03/96	342382
Kosher #88	09/12/96	12/04/96	Gila	96-019676		12/03/96	342383
Kosher #89	09/12/96	12/04/96	Gila	96-019677		12/03/96	342384
Kosher #90	09/12/96	12/04/96	Gila	96-019678		12/03/96	342385
Kosher #91	09/12/96	12/04/96	Gila	96-019679		12/03/96	342386
Kosher #92	09/12/96	12/04/96	Gila	96-019680		12/03/96	342387
Kosher #93	09/13/96	12/04/96	Pinal	1996-040039		12/03/96	342388
Kosher #94	09/13/96	12/04/96	Pinal	1996-040040		12/03/96	342389
Kosher #95	09/13/96	12/04/96	Pinal	1996-040041		12/03/96	342390
Kosher #96	09/13/96	12/04/96	Pinal	1996-040042		12/03/96	342391
Kosher #97	09/13/96	12/04/96	Pinal	1996-040043		12/03/96	342392
Kosher #97	09/13/96	12/04/96	Gila	96-019681		12/03/96	
Kosher #98	09/13/96	12/04/96	Pinal	1996-040044		12/03/96	342393
Kosher #98	09/13/96	12/04/96	Gila	96-019682		12/03/96	
Kosher #99	09/13/96	12/04/96	Gila	96-019683		12/03/96	342394
Kosher #100	09/13/96	12/04/96	Gila	96-019684		12/03/96	342395
Kosher #101	09/13/96	12/04/96	Gila	96-019685		12/03/96	342396
Kosher #102	09/13/96	12/04/96	Gila	96-019686		12/03/96	342397
Kosher #103	09/13/96	12/04/96	Gila	96-019687		12/03/96	342398
Kosher #104	09/13/96	12/04/96	Gila	96-019688		12/03/96	342399
Kosher #105	09/13/96	12/04/96	Gila	96-019689		12/03/96	342400
Kosher #106	09/13/96	12/04/96	Gila	96-019690		12/03/96	342401

RECEIVED
 BLM AZ STATE OFFICE
 2015 AUG 19 A 10:06
 342390

<u>Claim Name</u>	<u>Date Located</u>	<u>Date Recorded</u>	<u>Cty</u>	<u>Cty Record Dkt</u>	<u>Page</u>	<u>Date Filed BLM</u>	<u>BLM A MC Serial No.</u>
Kosher #107	09/13/96	12/04/96	Pinal	1996-040045		12/03/96	342402
Kosher #108	09/13/96	12/04/96	Pinal	1996-040046		12/03/96	342403
Kosher #109	09/13/96	12/04/96	Pinal	1996-040047		12/03/96	342404
Kosher #110	09/13/96	12/04/96	Pinal	1996-040048		12/03/96	342405
Kosher #111	09/13/96	12/04/96	Pinal	1996-040049		12/03/96	342406
Kosher #112	09/13/96	12/04/96	Pinal	1996-040050		12/03/96	342407
Kosher #112	09/13/96	12/04/96	Gila	96-019691		12/03/96	
Kosher #113	09/13/96	12/04/96	Pinal	1996-040051		12/03/96	342408
Kosher #113	09/13/96	12/04/96	Gila	96-019692		12/03/96	
Kosher #114	09/13/96	12/04/96	Gila	96-019693		12/03/96	342409
Kosher #115	09/13/96	12/04/96	Gila	96-019694		12/03/96	342410
Kosher #116	09/13/96	12/04/96	Gila	96-019695		12/03/96	342411
Kosher #117	09/13/96	12/04/96	Gila	96-019696		12/03/96	342412
Kosher #118	09/13/96	12/04/96	Gila	96-019697		12/03/96	342413
Kosher #119	09/13/96	12/04/96	Gila	96-019698		12/03/96	342414
Kosher #120	09/13/96	12/04/96	Gila	96-019699		12/03/96	342415
Kosher #121	09/13/96	12/04/96	Gila	96-019700		12/03/96	342416
Kosher #122	09/13/96	12/04/96	Pinal	1996-040052		12/03/96	342417
Kosher #123	09/13/96	12/04/96	Pinal	1996-040053		12/03/96	342418
Kosher #124	09/13/96	12/04/96	Pinal	1996-040054		12/03/96	342419
Kosher #125	09/13/96	12/04/96	Pinal	1996-040055		12/03/96	342420
Kosher #126	09/13/96	12/04/96	Pinal	1996-040056		12/03/96	342421
Kosher #127	09/13/96	12/04/96	Pinal	1996-040057		12/03/96	342422
Kosher #127	09/13/96	12/04/96	Gila	96-019701		12/03/96	
Kosher #128	09/13/96	12/04/96	Pinal	1996-040058		12/03/96	342423
Kosher #128	09/13/96	12/04/96	Gila	96-019702		12/03/96	
Kosher #129	09/13/96	12/04/96	Gila	96-019703		12/03/96	342424
Kosher #130	09/13/96	12/04/96	Gila	96-019704		12/03/96	342425
Kosher #131	09/13/96	12/04/96	Gila	96-019705		12/03/96	342426
Kosher #132	09/13/96	12/04/96	Gila	96-019706		12/03/96	342427
Kosher #133	09/13/96	12/04/96	Gila	96-019707		12/03/96	342428
Kosher #134	09/13/96	12/04/96	Gila	96-019708		12/03/96	342429
Kosher #135	09/13/96	12/04/96	Gila	96-019709		12/03/96	342430
Kosher #136	09/13/96	12/04/96	Gila	96-019710		12/03/96	342431
Kosher #137	09/13/96	12/04/96	Gila	96-019711		12/03/96	342432
Kosher #138	09/13/96	12/04/96	Pinal	1996-040059		12/03/96	342433
Kosher #139	09/13/96	12/04/96	Pinal	1996-040060		12/03/96	342434
Kosher #140	09/13/96	12/04/96	Pinal	1996-040061		12/03/96	342435
Kosher #141	09/13/96	12/04/96	Pinal	1996-040062		12/03/96	342436
Kosher #142	09/13/96	12/04/96	Pinal	1996-040063		12/03/96	342437
Kosher #143	09/13/96	12/04/96	Pinal	1996-040064		12/03/96	342438

RECEIVED
 BLM AZ STATE OFFICE
 205 AUG 19 96
 DEPT OF THE INTERIOR

<u>Claim Name</u>	<u>Date Located</u>	<u>Date Recorded</u>	<u>Cty</u>	<u>Cty Record Dkt</u>	<u>Page</u>	<u>Date Filed BLM</u>	<u>BLM A MC Serial No.</u>
Kosher #144	09/13/96	12/04/96	Pinal	1996-040065		12/03/96	342439
Kosher #144	09/13/96	12/04/96	Gila	1996-019712		12/03/96	
Kosher #145	09/13/96	12/04/96	Pinal	1996-040066		12/03/96	342440
Kosher #145	09/13/96	12/04/96	Gila	1996-019713		12/03/96	
Kosher #146	09/13/96	12/04/96	Gila	1996-019714		12/03/96	342441
Kosher #147	09/13/96	12/04/96	Gila	1996-019715		12/03/96	342442
Kosher #148	09/13/96	12/04/96	Gila	1996-019716		12/03/96	342443
Kosher #149	09/13/96	12/04/96	Gila	1996-019717		12/03/96	342444
Kosher #150	09/13/96	12/04/96	Gila	1996-019718		12/03/96	342445
Kosher #151	09/13/96	12/04/96	Gila	1996-019719		12/03/96	342446
Kosher #152	09/13/96	12/04/96	Gila	1996-019720		12/03/96	342447
Kosher #153	09/13/96	12/04/96	Gila	1996-019721		12/03/96	342448
Kosher #154	09/13/96	12/04/96	Gila	1996-019722		12/03/96	342449
Kosher #155	09/13/96	12/04/96	Gila	1996-019723		12/03/96	342450
Kosher #156	09/13/96	12/04/96	Pinal	1996-040067		12/03/96	342451
Kosher #157	09/13/96	12/04/96	Pinal	1996-040068		12/03/96	342452
Kosher #158	09/13/96	12/04/96	Pinal	1996-040069		12/03/96	342453
Kosher #159	09/13/96	12/04/96	Pinal	1996-040070		12/03/96	342454
Kosher #160	09/13/96	12/04/96	Pinal	1996-040071		12/03/96	342455
Kosher #161	09/14/96	12/04/96	Pinal	1996-040072		12/03/96	342456
Kosher #162	09/14/96	12/04/96	Pinal	1996-040073		12/03/96	342457
Kosher #163	09/14/96	12/04/96	Pinal	1996-040074		12/03/96	342458
Kosher #163	09/14/96	12/04/96	Gila	1996-019724		12/03/96	
Kosher #164	09/14/96	12/04/96	Pinal	1996-040075		12/03/96	342459
Kosher #164	09/14/96	12/04/96	Gila	1996-019725		12/03/96	
Kosher #165	09/14/96	12/04/96	Gila	1996-019726		12/03/96	342460
Kosher #166	09/14/96	12/04/96	Gila	1996-019727		12/03/96	342461
Kosher #167	09/14/96	12/04/96	Gila	1996-019728		12/03/96	342462
Kosher #168	09/14/96	12/04/96	Gila	1996-019729		12/03/96	342463
Kosher #169	09/14/96	12/04/96	Gila	1996-019730		12/03/96	342464
Kosher #170	09/14/96	12/04/96	Gila	1996-019731		12/03/96	342465
Kosher #171	09/14/96	12/04/96	Gila	1996-019732		12/03/96	342466
Kosher #172	09/14/96	12/04/96	Gila	1996-019733		12/03/96	342467
Kosher #173	09/14/96	12/04/96	Gila	1996-019734		12/03/96	342468
Kosher #174	09/14/96	12/04/96	Pinal	1996-040076		12/03/96	342469
Kosher #175	09/14/96	12/04/96	Pinal	1996-040077		12/03/96	342470
Kosher #176	09/14/96	12/04/96	Pinal	1996-040078		12/03/96	342471
Kosher #177	09/14/96	12/04/96	Pinal	1996-040079		12/03/96	342472
Kosher #178	09/14/96	12/04/96	Pinal	1996-040080		12/03/96	342473
Kosher #179	09/14/96	12/04/96	Pinal	1996-040081		12/03/96	342474
Kosher #180	09/14/96	12/04/96	Pinal	1996-040082		12/03/96	342475

RECEIVED
BLM AZ STATE OFFICE

<u>Claim Name</u>	<u>Date Located</u>	<u>Date Recorded</u>	<u>Cty</u>	<u>Cty Record Dkt</u>	<u>Page</u>	<u>Date Filed BLM</u>	<u>BLM A MC Serial No.</u>
Kosher #181	09/14/96	12/04/96	Pinal	1996-040083		12/03/96	342476
Kosher #182	09/14/96	12/04/96	Pinal	1996-040084		12/03/96	342477
Kosher #182	09/14/96	12/04/96	Gila	1996-019735		12/03/96	
Kosher #183	09/14/96	12/04/96	Pinal	1996-040085		12/03/96	342478
Kosher #183	09/14/96	12/04/96	Gila	1996-019736		12/03/96	
Kosher #184	09/14/96	12/04/96	Gila	1996-019737		12/03/96	342479
Kosher #185	09/14/96	12/04/96	Gila	1996-019738		12/03/96	342480
Kosher #186	09/14/96	12/04/96	Pinal	1996-040086		12/03/96	342481
Kosher #187	09/14/96	12/04/96	Pinal	1996-040087		12/03/96	342482
Kosher #188	09/14/96	12/04/96	Pinal	1996-040088		12/03/96	342483
Kosher #189	09/14/96	12/04/96	Pinal	1996-040089		12/03/96	342484
Kosher #190	09/14/96	12/04/96	Pinal	1996-040090		12/03/96	342485
Kosher #191	09/14/96	12/04/96	Pinal	1996-040091		12/03/96	342486
Kosher #192	09/14/96	12/04/96	Pinal	1996-040092		12/03/96	342487
Kosher #193	09/14/96	12/04/96	Pinal	1996-040093		12/03/96	342488
Kosher #193	09/14/96	12/04/96	Gila	1996-019739		12/03/96	
Kosher #194	09/14/96	12/04/96	Pinal	1996-040094		12/03/96	342489
Kosher #194	09/14/96	12/04/96	Gila	1996-019740		12/03/96	
Kosher #195	09/14/96	12/04/96	Gila	1996-019741		12/03/96	342490
Kosher #196	09/14/96	12/04/96	Gila	1996-019742		12/03/96	342491
Kosher #197	09/14/96	12/04/96	Pinal	1996-040095		12/03/96	342492
Kosher #198	09/14/96	12/04/96	Pinal	1996-040096		12/03/96	342493
Kosher #199	09/14/96	12/04/96	Pinal	1996-040097		12/03/96	342494
Kosher #200	09/14/96	12/04/96	Pinal	1996-040098		12/03/96	342495
Kosher #201	09/14/96	12/04/96	Pinal	1996-040099		12/03/96	342496
Kosher #202	09/14/96	12/04/96	Pinal	1996-040100		12/03/96	342497
Kosher #203	09/14/96	12/04/96	Pinal	1996-040101		12/03/96	342498
Kosher #204	09/14/96	12/04/96	Pinal	1996-040102		12/03/96	342499
Kosher #205	09/14/96	12/04/96	Pinal	1996-040103		12/03/96	342500
Kosher #205	09/14/97	12/04/96	Gila	1996-019743		12/03/96	
Kosher #206	09/14/97	12/04/96	Gila	1996-019744		12/03/96	342501
Kosher #207	09/14/96	12/04/96	Pinal	1996-040104		12/03/96	342502
Kosher #208	09/14/96	12/04/96	Pinal	1996-040105		12/03/96	342503
Kosher #209	09/14/96	12/04/96	Pinal	1996-040106		12/03/96	342504
Kosher #210	09/14/96	12/04/96	Pinal	1996-040107		12/03/96	342505
Kosher #211	09/14/96	12/04/96	Pinal	1996-040108		12/03/96	342506
Kosher #211	09/14/96	12/04/96	Gila	1996-019745		12/03/96	
Kosher #212	09/14/96	12/04/96	Gila	1996-019746		12/03/96	342507
Kosher #213	09/14/96	12/04/96	Gila	1996-019747		12/03/96	342508
Kosher #214	09/14/96	12/04/96	Gila	1996-019748		12/03/96	342509
Kosher #215	09/14/96	12/04/96	Gila	1996-019749		12/03/96	342510

<u>Claim Name</u>	<u>Date Located</u>	<u>Date Recorded</u>	<u>Cty</u>	<u>Cty Record Dkt</u>	<u>Page</u>	<u>Date Filed BLM</u>	<u>BLM A MC Serial No.</u>
Kosher #216	09/14/96	12/04/96	Gila	1996-019750		12/03/96	342511
Kosher #217	09/14/96	12/04/96	Gila	1996-019751		12/03/96	342512
Kosher #218	09/14/96	12/04/96	Gila	1996-019752		12/03/96	342513
Kosher #219	09/14/96	12/04/96	Gila	1996-019753		12/03/96	342514
Kosher #220	06/28/02	07/24/02	Pinal	2002-039180		07/25/02	356448
Kosher #221	06/28/02	07/24/02	Pinal	2002-039181		07/25/02	356449
Kosher #222	06/28/02	07/24/02	Pinal	2002-039182		07/25/02	356450
Kosher #223	06/28/02	07/24/02	Pinal	2002-039183		07/25/02	356451
Kosher #224	06/28/02	07/24/02	Pinal	2002-039184		07/25/02	356452
Kosher #225	09/07/05	10/11/05	Pinal	2005-137450		09/08/05	367050
Kosher #226	09/07/05	10/11/05	Pinal	2005-137451		09/08/05	367051
Kosher #227	09/07/05	10/11/05	Pinal	2005-137449		09/08/05	367052
Kosher #228	09/07/05	10/11/05	Pinal	2005-137448		09/08/05	367053
Kosher #229	09/07/05	10/11/05	Pinal	2005-137447		09/08/05	367054

RECEIVED
BLM AZ STATE OFFICE
2015 AUG 19 A 10:06
PHOENIX, ARIZONA

GROUP XII: (Unpatented mining claims situated in Section 1, Township 1 South, Range 13 East and Section 6, Township 1South, Range 14 East, G&SR Mer., Gila County)

<u>Claim Name</u>	<u>Date Located</u>	<u>Date Recorded</u>	<u>Cty</u>	<u>Cty Record Dkt</u>	<u>Page</u>	<u>Date Filed BLM</u>	<u>BLM A MC Serial No.</u>
RJD #1	12/5/97	2/27/98	Gila	1998	2760	3/2/98	349780
RJD #2	12/5/97	2/27/98	Gila	1998	2761	3/2/98	349781
RJD #4	5/17/98	6/5/98	Gila	1998	8633	7/9/98	350335

RECEIVED
 BLM AZ STATE OFFICE
 2015 AUG 19 A 10:06
 PHOENIX, ARIZONA

After recording, please return to:
Katheryn A. Smith
DeConcini McDonald Yetwin & Lacy, P.C.
2525 E. Broadway Blvd., #200
Tucson, AZ 85716

STATE OF ARIZONA)
) ss:
County of Pima)

**CERTIFICATION OF PAYMENT OF MAINTENANCE FEE
IN LIEU OF AFFIDAVIT OF ANNUAL ASSESSMENT WORK**

John C. Lacy, being first duly sworn, deposes and says that:


1. He is an agent for Carlota Copper Company, the owner of the unpatented lode mining claims and millsites situated in Gila County, Arizona (the "Claims"), the names of which, their date of location and the serial number assigned to the claims by the Arizona State Office of the Bureau of Land Management are described in the document recorded as Document No. 2007-018496 of the Gila County Records.

2. Pursuant to the 30 U.S.C. § 28f(a), as adjusted by 30 U.S.C. § 28j(c) and implemented by notice in 74 Federal Register 30959-62 (June 29, 2009), as amended by the Consolidated Appropriations Act 2012, Pub. L. No. 112-74, 125 Stat. 786 (2011) and a notice in 79 Federal Register 36662-65 (June 30, 2014), the owner paid a maintenance fee of \$155 per claim to the Bureau of Land Management for the assessment year beginning September 1, 2015. This Affidavit is recorded to attest to the payment and receipt of such payment and as an affirmation of intent to hold.

3. The name and address of the owner of the Claims for which this Certificate is prepared are Carlota Copper Company, 2624 Forest Service Road 287, P.O. Box 1009, Miami, Arizona 85539.


4. The mining claims within the Claims described herein are held and claimed by the owner for the valuable minerals contained therein and the millsites for uses related to the mining claims.

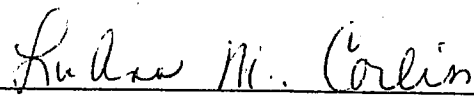
DATED this 18th day of August, 2015.



John C. Lacy

Sworn and subscribed before me this 18th day of August, 2015, by John C. Lacy,
Agent.





Notary Public

After recording, please return to:
Katheryn A. Smith
DeConcini McDonald Yetwin & Lacy, P.C.
2525 E. Broadway Blvd., #200
Tucson, AZ 85716

STATE OF ARIZONA)
) ss:
County of Pima)

**CERTIFICATION OF PAYMENT OF MAINTENANCE FEE
IN LIEU OF AFFIDAVIT OF ANNUAL ASSESSMENT WORK**

John C. Lacy, being first duly sworn, deposes and says that:

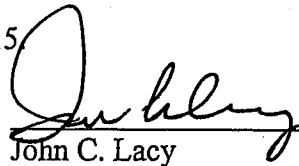
1. He is an agent for Carlota Copper Company, the owner of the unpatented lode mining claims and millsites situated in Pinal County, Arizona (the "Claims"), the location notices of which are of record in Pinal County, and in the records of the Arizona State Office of the Bureau of Land Management under the file numbers indicated in the attached Exhibit A.

2. Pursuant to the 30 U.S.C. § 28f(a), as adjusted by 30 U.S.C. § 28j(c) and implemented by notice in 74 Federal Register 30959-62 (June 29, 2009), as amended by the Consolidated Appropriations Act 2012, Pub. L. No. 112-74, 125 Stat. 786 (2011) and a notice in 79 Federal Register 36662-65 (June 30, 2014), the owner paid a maintenance fee of \$155 per claim to the Bureau of Land Management for the assessment year beginning September 1, 2015. This Affidavit is recorded to attest to the payment and receipt of such payment and as an affirmation of intent to hold.

3. The name and address of the owner of the Claims for which this Certificate is prepared are Carlota Copper Company, 2624 Forest Service Road 287, P.O. Box 1009, Miami, Arizona 85539. THIS IS NOT A CHANGE OF ADDRESS

4. The mining claims within the Claims described herein are held and claimed by the owner for the valuable minerals contained therein and the millsites for uses related to the mining claims.

DATED this 18th day of August, 2015


John C. Lacy

RECEIVED
BLM AZ STATE OFFICE
2015 AUG 19 A 10:06
PHOENIX, ARIZONA

Sworn and subscribed before me this 18th of August, 2015, by John C. Lacy, Agent.

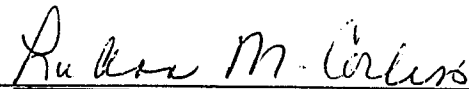

Notary Public OFFICIAL SEAL
LU ANN M. CORLISS
NOTARY PUBLIC-ARIZONA
PIMA COUNTY
My Comm. Exp. Jan. 14, 2016

EXHIBIT A – PINAL COUNTY

The following unpatented mining claims and millsites are situated in the Pioneer and Globe Mining Districts, Pinal County, Arizona, the names of which and the place of record of the location notices thereof in the official records of the county and the Arizona State Office of the Bureau of Land Management, are as follows:

GROUP III: (Unpatented mining claims situated in Sections 25, 26, 35 and 36, Township 1 North, Range 13 East, G&SR Mer.)

<u>Claim Name</u>	<u>Date Located</u>	<u>Date Recorded</u>	<u>County Records</u>		<u>Date Filed BLM</u>	<u>BLM A MC No.</u>
Grizzly #4	7/18/89	8/22/89	1625	631	9/1/89	298650
Amended		11/22/89	1642	209	12/13/89	
Grizzly #5	7/18/89	8/22/89	1625	634	9/1/89	298651
Amended		11/22/89	1642	209	12/13/89	
Grizzly #12	7/18/89	8/22/89	1625	637	9/1/89	298658
Amended		11/22/89	1642	209	12/13/89	

Duplicate listing from last page

GROUP IV: (Unpatented mining claims situated in Sections 26, 27, 34, 35 and 36, Township 1 North, Range 13 East; G&SR Mer.)

<u>Claim Name</u>	<u>Loc. Date</u>	<u>Original Recordation</u>		<u>Amended Recordation</u>		<u>BLM A MC Serial #</u>
		<u>Book</u>	<u>Page</u>	<u>Book</u>	<u>Page</u>	
Tip Top	3/2/29	45	142	648	830	52265
Tip Top #1	8/1/30	46	275			52266
Tip Top 2	3/2/29	45	144	648	831	52267
Tip Top 3	3/10/29	45	145	648	832	52268
Tip Top #4	8/1/30	46	301			52269
Eder #10	4/21/69	569	819			52270
Eder #11	4/21/69	569	820			52271
Eder #12	4/21/69	569	821			52272
Eder 14	9/27/71	645	51			52274
Eder 15	9/27/71	645	52			52275
Eder 16	9/27/71	645	53	721	95	52276
Eder 17	9/27/71	645	54	721	96	52277

RECEIVED
 BLM AZ STATE OFFICE
 PHOENIX, ARIZONA
 AUG 29 1989 10:01

<u>Claim Name</u>	<u>Loc. Date</u>	<u>Original Recordation</u>		<u>Amended Recordation</u>		<u>BLM A MC Serial #</u>
		<u>Book</u>	<u>Page</u>	<u>Book</u>	<u>Page</u>	
Eder 18	9/27/71	710	228			52278
Eder 19	9/27/71	710	229	721	715	52279
Eder 22	9/27/71	645	56			52280
Eder #23	1/4/73	691	416			52281
Eder 27	9/11/73	720	440			52282
Eder 34	6/14/73	710	926			52285
Eder 35	6/14/73	710	927			52286
Eder 36	6/14/73	710	928			52287
Eder 39	6/13/73	710	931			52289
Eder 40	6/14/73	710	932			52290
Eder 43	6/13/73	710	935			52292
Eder 44	6/14/73	710	936			52293
Eder 45	6/13/73	710	937			52294
Eder 46	6/13/73	710	938			52295
Eder 47	6/13/73	710	939			52296
Eder 48	6/13/73	710	940	721	97	52297
Eder 49	6/12/73	710	941			52298
Eder 50	6/12/73	710	942			52299
Eder 51	6/12/73	710	943			52300
Eder 52	6/12/73	710	944			52301
Eder 53	6/12/73	710	945			52302
Eder 54	6/13/73	710	946			52303
Eder 55	6/13/73	710	947			52304
Eder 56	6/13/73	710	948			52305
Eder 57	6/12/73	710	949	721	98	52306
Eder 59	6/14/73	710	951			52307
Eder 62	9/7/73	721	716			52308
Eder 63	9/7/73	721	717			52309
Eder 64	9/7/73	721	718			52310
Eder 65	9/7/73	721	719			52311
Eder 66	9/7/73	721	720			52312
Eder 67	9/7/73	721	721			52313
Eder 68	9/7/73	721	722			52314
Eder 69	9/7/73	721	723			52315
Eder 73	11/24/87	1497	441			279921
Eder 74	11/24/87	1497	443			279922
Eder 75	11/24/87	1497	445			279923
Eder 76	11/24/87	1497	447			279924
Ghost 16	12/29/66	497	450			52317
Ghost 27	3/10/64	387	137			52318
Ghost 28	5/18/64	387	138			52319
Ghost 29	3/10/64	387	139			52320

Exhibit A

RECEIVED
 BLM AZ STATE OFFICE
 PHOENIX, ARIZONA

2-18-89
 P. Smoironovs

↑

<u>Claim Name</u>	<u>Loc. Date</u>	<u>Original Recordation</u>		<u>Amended Recordation</u>		<u>BLM A MC Serial #</u>
		<u>Book</u>	<u>Page</u>	<u>Book</u>	<u>Page</u>	
Ghost 30	5/18/64	387	140			52321
Ghost 31	3/10/64	387	141			52322
Ghost 32	12/29/66	497	451			52323
Ghost 38	12/29/66	497	452			52326
Ghost 40	12/29/66	497	453			52327
Ghost 42	12/29/66	497	454			52328
Ghost 48	12/29/66	497	455			52329
Ghost 50	12/29/66	497	456			52330
Ghost 61	3/12/64	387	165			52331
Ghost 62	3/12/64	387	166			52332
Ghost 63	3/12/64	387	167			52333
Ghost 66	3/12/64	387	170			52336
Ghost 90	12/29/66	497	457			52337
Ghost 93	3/16/64	387	194			52340
Ghost 95	3/16/64	387	195			52342
Ghost 97	3/16/64	387	196			52344
Ghost 99	3/16/64	387	197			52346
Ghost 131	9/23/65	429	515			52365
Ghost 132	9/23/65	429	516			52366
Ghost 133	9/23/65	429	517			52367
Ghost 134	9/23/65	429	518			52368
Ghost 135	9/23/65	429	519			52369
Ghost 136	9/23/65	429	520			52370
Ghost 137	9/23/65	429	521			52371
Ghost 140	4/15/64	387	209			52372
Ghost 141	4/15/64	387	210			52373
Ghost 142	4/15/64	387	211			52374
Ghost 143	4/15/64	387	212			52375
Ghost 144	4/15/64	387	213			52376
Rim Rock #5	8/1/30	46	304	721	93	52382
Annex #5	8/1/30	46	305	721	92	52383
Cap 130	7/24/30	46	311			52386
Cap 131	7/25/30	46	311			52387



*list 2
previous*

GROUP V: (Unpatented mining claims situated in Sections 4, 5, 6, 7, Township 1 South, Range 14 East; Sections 1, 2, 11, 12, Township 1 South, Range 13 East; Section 31, Township 1 North, Range 14 East; and Sections 14, 15, 22, 23, 25, 26, 27, Township 1 North, Range 13 East, G&SR Mer.)

RECEIVED
 BLM
 AUG 10 10:08
 OFFICE

<u>Claim Name</u>	<u>Date Located</u>	<u>Date Recorded</u>	<u>Cty</u>	<u>Cty Record Dkt</u>	<u>Page</u>	<u>Date Filed BLM</u>	<u>BLM A MC Serial No.</u>
Kelly #27	1/29/92	3/12/92		1809	641	4/16/92	320786
Kelly #28	1/29/92	3/12/92		1809	643	4/16/92	320787
Kelly #29	1/29/92	3/12/92		1809	645	4/16/92	320788
Kelly #31-A	7/11/92	8/06/92		1845	922	8/27/92	<u>324206</u>
Kelly #33	1/29/92	3/12/92		1809	649	4/16/92	320792
Kelly #34	1/29/92	3/12/92		1809	651	4/16/92	320793
Kelly #35	1/29/92	3/12/92		1809	653	4/16/92	320794
Kelly #36	1/29/92	3/12/92		1809	655	4/16/92	320795
Kelly #37	1/28/92	3/12/92		1809	657	4/16/92	320796
Kelly #38	1/28/92	3/12/92		1809	659	4/16/92	320797
Kelly #39	1/28/92	3/12/92		1809	661	4/16/92	320798
Kelly #40	1/31/92	3/12/92		1809	663	4/16/92	320799
Kelly #53	1/30/92	3/12/92		1809	671	4/16/92	<u>320803</u>
Kelly #57	1/30/92	3/12/92		1809	673	4/16/92	320804
Kelly #58	1/30/92	3/12/92		1809	675	4/16/92	320805
Kelly #59	1/30/92	3/12/92		1809	677	4/16/92	320806
Kelly #60	1/30/92	3/12/92		1809	679	4/16/92	<u>320807</u>
Kelly #66	1/30/92	3/12/92		1809	691	4/16/92	320813
Kelly #67	1/30/92	3/12/92		1809	693	4/16/92	320814
Kelly #68	1/30/92	3/12/92		1809	695	4/16/92	320815
Kelly #71	1/30/92	3/12/92		1809	697	4/16/92	320816
Kelly #72	1/30/92	3/12/92		1809	699	4/16/92	320817
Kelly #73	1/30/92	3/12/92		1809	701	4/16/92	<u>320818</u>
Kelly #83	2/01/92	3/12/92		1809	721	4/16/92	320828
Kelly #84	2/01/92	3/12/92		1809	723	4/16/92	<u>320829</u>
Kelly #86	2/01/92	3/12/92		1809	727	4/16/92	320831
Kelly #87	2/01/92	3/12/92		1809	729	4/16/92	<u>320832</u>
Kelly #89	2/01/92	3/12/92		1809	733	4/16/92	320834
Kelly #90	2/01/92	3/12/92		1809	735	4/16/92	320835
Kelly #91	2/02/92	3/12/92		1809	737	4/16/92	320836
Kelly #92	2/02/92	3/12/92		1809	739	4/16/92	320837
Kelly #93	2/02/92	3/12/92		1809	741	4/16/92	320838
Kelly #95	2/02/92	3/12/92		1809	743	4/16/92	320840
Kelly #96	2/02/92	3/12/92		1809	745	4/16/92	320841
Kelly #128	11/8/92	12/14/92		1874	047	1/19/93	325845
Kelly #132	11/7/92	12/14/92		1874	049	1/19/93	325849
Kelly #136	11/7/92	12/14/92		1874	051	1/19/93	325853
Kelly #137	11/7/92	12/14/92		1874	053	1/19/93	<u>325854</u>
Kelly #153	7/30/93	8/23/93		1936	617	8/23/93	327256
Kelly #154	7/30/93	8/23/93		1936	619	8/23/93	327257
Kelly #155	7/30/93	8/23/93		1936	621	8/23/93	<u>327258</u>
Kelly #157	7/30/93	8/23/93		1936	625	8/23/93	<u>327260</u>

RECEIVED
BLM AZ STATE OFFICE

losted previous

losted previous

losted previous

over

<u>Claim Name</u>	<u>Date Located</u>	<u>Date Recorded</u>	<u>Cty</u>	<u>Cty Record Dkt</u>	<u>Page</u>	<u>Date Filed BLM</u>	<u>BLM A MC Serial No.</u>
Kelly #158	7/30/93	8/23/93		1936	627	8/23/93	327261
Kelly #159	7/30/93	8/23/93		1936	629	8/23/93	327262
Kelly #160	7/30/93	8/23/93		1936	631	8/23/93	327263
Kelly #161	7/30/93	8/23/93		1936	633	8/23/93	327264
Kelly #162	7/30/93	8/23/93		1936	635	8/23/93	327265
Kelly #163	7/30/93	8/23/93		1936	637	8/23/93	327266

1/25/93
Approved

GROUP XI: (Unpatented millsites situated in Sections 25, 26, 35 and 36, Township 1 North, Range 13 East; Section 31, Township 1 North, Range 14 East, Sections 1, 12, Township 1 South, Range 13 East; and Section 6, Township 1 South, Range 14 East, G&SR Mer., Pinal County)

<u>Claim Name</u>	<u>Date Located</u>	<u>Date Recorded</u>	<u>Cty</u>	<u>Cty Record Dkt</u>	<u>Page</u>	<u>Date Filed BLM</u>	<u>BLM A MC Serial No.</u>
Kosher #23	09/12/96	12/04/96		1996-040016		12/03/96	342318
Kosher #32	09/12/96	12/04/96		1996-040017		12/03/96	342327
Kosher #33	09/12/96	12/04/96		1996-040018		12/03/96	342328
Kosher #34	09/12/96	12/04/96		1996-040019		12/03/96	342329
Kosher #44	09/12/96	12/04/96		1996-040020		12/03/96	342339
Kosher #45	09/12/96	12/04/96		1996-040021		12/03/96	342340
Kosher #46	09/12/96	12/04/96		1996-040022		12/03/96	342341
Kosher #47	09/12/96	12/04/96		1996-040023		12/03/96	342342
Kosher #57	09/12/96	12/04/96		1996-040024		12/03/96	342352
Kosher #58	09/12/96	12/04/96		1996-040025		12/03/96	342353
Kosher #59	09/12/96	12/04/96		1996-040026		12/03/96	342354
Kosher #60	09/12/96	12/04/96		1996-040027		12/03/96	342355
Kosher #61	09/12/96	12/04/96		1996-040028		12/03/96	342356
Kosher #69	09/12/96	12/04/96		1996-040029		12/03/96	342364
Kosher #70	09/12/96	12/04/96		1996-040030		12/03/96	342365
Kosher #71	09/12/96	12/04/96		1996-040031		12/03/96	342366
Kosher #72	09/12/96	12/04/96		1996-040032		12/03/96	342367
Kosher #73	09/12/96	12/04/96		1996-040033		12/03/96	342368
Kosher #81	09/12/96	12/04/96		1996-040034		12/03/96	342376
Kosher #82	09/12/96	12/04/96		1996-040035		12/03/96	342377
Kosher #83	09/12/96	12/04/96		1996-040036		12/03/96	342378
Kosher #84	09/12/96	12/04/96		1996-040037		12/03/96	342379
Kosher #85	09/12/96	12/04/96		1996-040038		12/03/96	342380
Kosher #93	09/13/96	12/04/96		1996-040039		12/03/96	342388
Kosher #94	09/13/96	12/04/96		1996-040040		12/03/96	342389
Kosher #95	09/13/96	12/04/96		1996-040041		12/03/96	342390

RECEIVED
BLM AZ STATE OFFICE
2015 AUG 19
112
press

<u>Claim Name</u>	<u>Date Located</u>	<u>Date Recorded</u>	<u>Cty</u>	<u>Cty Record Dkt</u>	<u>Page</u>	<u>Date Filed BLM</u>	<u>BLM A MC Serial No.</u>
Kosher #96	09/13/96	12/04/96		1996-040042		12/03/96	342391
Kosher #97	09/13/96	12/04/96		1996-040043		12/03/96	342392
Kosher #98	09/13/96	12/04/96		1996-040044		12/03/96	342393
Kosher #107	09/13/96	12/04/96		1996-040045		12/03/96	342402
Kosher #108	09/13/96	12/04/96		1996-040046		12/03/96	342403
Kosher #109	09/13/96	12/04/96		1996-040047		12/03/96	342404
Kosher #110	09/13/96	12/04/96		1996-040048		12/03/96	342405
Kosher #111	09/13/96	12/04/96		1996-040049		12/03/96	342406
Kosher #112	09/13/96	12/04/96		1996-040050		12/03/96	342407
Kosher #113	09/13/96	12/04/96		1996-040051		12/03/96	342408
Kosher #122	09/13/96	12/04/96		1996-040052		12/03/96	342417
Kosher #123	09/13/96	12/04/96		1996-040053		12/03/96	342418
Kosher #124	09/13/96	12/04/96		1996-040054		12/03/96	342419
Kosher #125	09/13/96	12/04/96		1996-040055		12/03/96	342420
Kosher #126	09/13/96	12/04/96		1996-040056		12/03/96	342421
Kosher #127	09/13/96	12/04/96		1996-040057		12/03/96	342422
Kosher #128	09/13/96	12/04/96		1996-040058		12/03/96	342423
Kosher #138	09/13/96	12/04/96		1996-040059		12/03/96	342433
Kosher #139	09/13/96	12/04/96		1996-040060		12/03/96	342434
Kosher #140	09/13/96	12/04/96		1996-040061		12/03/96	342435
Kosher #141	09/13/96	12/04/96		1996-040062		12/03/96	342436
Kosher #142	09/13/96	12/04/96		1996-040063		12/03/96	342437
Kosher #143	09/13/96	12/04/96		1996-040064		12/03/96	342438
Kosher #144	09/13/96	12/04/96		1996-040065		12/03/96	342439
Kosher #145	09/13/96	12/04/96		1996-040066		12/03/96	342440
Kosher #156	09/13/96	12/04/96		1996-040067		12/03/96	342451
Kosher #157	09/13/96	12/04/96		1996-040068		12/03/96	342452
Kosher #158	09/13/96	12/04/96		1996-040069		12/03/96	342453
Kosher #159	09/13/96	12/04/96		1996-040070		12/03/96	342454
Kosher #160	09/13/96	12/04/96		1996-040071		12/03/96	342455
Kosher #161	09/14/96	12/04/96		1996-040072		12/03/96	342456
Kosher #162	09/14/96	12/04/96		1996-040073		12/03/96	342457
Kosher #163	09/14/96	12/04/96		1996-040074		12/03/96	342458
Kosher #164	09/14/96	12/04/96		1996-040075		12/03/96	342459
Kosher #174	09/14/96	12/04/96		1996-040076		12/03/96	342469
Kosher #175	09/14/96	12/04/96		1996-040077		12/03/96	342470
Kosher #176	09/14/96	12/04/96		1996-040078		12/03/96	342471
Kosher #177	09/14/96	12/04/96		1996-040079		12/03/96	342472
Kosher #178	09/14/96	12/04/96		1996-040080		12/03/96	342473
Kosher #179	09/14/96	12/04/96		1996-040081		12/03/96	342474
Kosher #180	09/14/96	12/04/96		1996-040082		12/03/96	342475
Kosher #181	09/14/96	12/04/96		1996-040083		12/03/96	342476

RECEIVED
 BLM AZ STATE OFFICE
 12/15/96
 342454

<u>Claim Name</u>	<u>Date Located</u>	<u>Date Recorded</u>	<u>Cty</u>	<u>Cty Record Dkt</u>	<u>Page</u>	<u>Date Filed BLM</u>	<u>BLM A MC Serial No.</u>
Kosher #182	09/14/96	12/04/96		1996-040084		12/03/96	342477
Kosher #183	09/14/96	12/04/96		1996-040085		12/03/96	<u>342478</u>
Kosher #186	09/14/96	12/04/96		1996-040086		12/03/96	342481
Kosher #187	09/14/96	12/04/96		1996-040087		12/03/96	342482
Kosher #188	09/14/96	12/04/96		1996-040088		12/03/96	342483
Kosher #189	09/14/96	12/04/96		1996-040089		12/03/96	342484
Kosher #190	09/14/96	12/04/96		1996-040090		12/03/96	342485
Kosher #191	09/14/96	12/04/96		1996-040091		12/03/96	342486
Kosher #192	09/14/96	12/04/96		1996-040092		12/03/96	342487
Kosher #193	09/14/96	12/04/96		1996-040093		12/03/96	342488
Kosher #194	09/14/96	12/04/96		1996-040094		12/03/96	<u>342489</u>
Kosher #197	09/14/96	12/04/96		1996-040095		12/03/96	342492
Kosher #198	09/14/96	12/04/96		1996-040096		12/03/96	342493
Kosher #199	09/14/96	12/04/96		1996-040097		12/03/96	342494
Kosher #200	09/14/96	12/04/96		1996-040098		12/03/96	342495
Kosher #201	09/14/96	12/04/96		1996-040099		12/03/96	342496
Kosher #202	09/14/96	12/04/96		1996-040100		12/03/96	342497
Kosher #203	09/14/96	12/04/96		1996-040101		12/03/96	342498
Kosher #204	09/14/96	12/04/96		1996-040102		12/03/96	342499
Kosher #205	09/14/96	12/04/96		1996-040103		12/03/96	<u>342500</u>
Kosher #207	09/14/96	12/04/96		1996-040104		12/03/96	342502
Kosher #208	09/14/96	12/04/96		1996-040105		12/03/96	342503
Kosher #209	09/14/96	12/04/96		1996-040106		12/03/96	342504
Kosher #210	09/14/96	12/04/96		1996-040107		12/03/96	342505
Kosher #211	09/14/96	12/04/96		1996-040108		12/03/96	<u>342506</u>
Kosher #220	06/28/02	07/24/02		2002-039180		07/25/02	356448
Kosher #221	06/28/02	07/24/02		2002-039181		07/25/02	356449
Kosher #222	06/28/02	07/24/02		2002-039182		07/25/02	356450
Kosher #223	06/28/02	07/24/02		2002-039183		07/25/02	356451
Kosher #224	06/28/02	07/24/02		2002-039184		07/25/02	<u>356452</u>
Kosher #225	09/07/05	10/11/05		2005-137450		09/08/05	367050
Kosher #226	09/07/05	10/11/05		2005-137451		09/08/05	367051
Kosher #227	09/07/05	10/11/05		2005-137449		09/08/05	367052
Kosher #228	09/07/05	10/11/05		2005-137448		09/08/05	367053
Kosher #229	09/07/05	10/11/05		2005-137447		09/08/05	367054

I:\FILES\DOCS\CARL10\260626\DOC\74439.DOC

RECEIVED
 BLM AZ STATE OFFICE
 2015 AUG 19 A 10: 08
 PHOENIX, ARIZONA

FedEx®

Express

Page 1 of 1

ORIGIN ID:TUSA (520) 322-5000
DECONINI, MCDONALD ETAL
KATHY SMITH
2525 E BROADWAY BLVD
SUITE 201
TUCSON, AZ 85716
UNITED STATES US

SHIP DATE: 18AUG15
ACTWGT: 0.50 LB
CAD: 3678865/NET13870

BILL SENDER

TO ARIZONA STATE OFFICE
BUREAU OF LAND MANAGEMENT
ONE NORTH CENTRAL AVENUE #800
ATTN: PUBLIC ROOM
PHOENIX AZ 85004

EQ:AFEC-AJCO

(602) 417-9398 REF: KAS/060700260025



Handwritten label: R-275, ST 7, 10:30, 08/19, D

WED - 19 AUG 10:30A
PRIORITY OVERNIGHT

TRK# 7743 1156 2410
0201

XH ZSYA

85004
AZ-US PHX



Extremely Urgent

Do not ship liquids, blood, or clinical specimens in this packaging.

← Insert shipping document here.

United States Department of the Interior
Bureau of Land Management
 LANDS/RECREATION & PLANNING
 ONE N CENTRAL AVE
 PHOENIX, AZ 85004 -2203
 Phone: 602-417-9200

Receipt

No: 3371981

Transaction #: 3470166	
Date of Transaction: 08/20/2015	
CUSTOMER:	
DECONCINI MCDONALD YETWIN & LACY P C 2525 E BROADWAY BLVD STE 200 TUCSON, AZ 85716-5350 US	

LINE #	QTY	DESCRIPTION	REMARKS	UNIT PRICE	TOTAL
1	1.00	LOCATABLE MINERALS / MINING CLAIMS- NOT NEW-UNADJUD. ONE AUTH NO. ONLY / MINING CLAIM MONEY RECEIVED CASES: AMC298647/\$76570.00	MAINT FEE PYMNT 2016	- n/a -	76570.00
TOTAL:					\$76,570.00

PAYMENT INFORMATION			
1	AMOUNT:	76570.00	POSTMARKED: 08/18/2015
	TYPE:	CHECK	RECEIVED: 08/19/2015
	CHECK NO:	00038335	
	NAME:	KGHM INTERNATIONAL PO BOX 1009 MIAMI AZ 85539 US	

46
155 76570
620

REMARKS	1057
	930

This receipt was generated by the automated BLM Collections and Billing System and is a paper representation of a portion of the official electronic record contained therein.

765

Pinto Valley Mining Corporation

July 27, 2015

United States Department of the Interior
Bureau of Land Management-Arizona State Office
One North Central
Suite 800
Phoenix, Arizona 85004

ATTN: Records Section.

RE: Notice of Intent to Hold and Payment of "2015-2016" Annual Claim Maintenance Fees for Pinto Valley Mining Corporation in Miami, Arizona.

To Whom It May Concern:

The Final Rule as published in the Federal Register implements provisions of the Interior Department and related agencies, that a Statutorily Authorized Adjustment effective June 30, 2014 that requires an annual rental fee of \$155.00 (from \$100.00 in 2003 and prior) for each unpatented mining claim and site located and held under the General Mining Law of 1872.

This will serve as notice that Pinto Valley Mining Corporation, whose address for purposes of this filing is: P.O. Box M San Manuel Arizona 85631. Pinto Valley Mining Corporation intends to hold the mining claims and/or mill sites described in **Exhibit A** attached hereto for the assessment years 2015/ 2016, by payment of the annual claim maintenance fees (43 CFR 3834.11(a)(2)) of \$155.00 per claim or site (total of 336). Payment of **\$52,080.00** is made herewith for such assessment year for each of the claims and sites the name and BLM serial number of which, and the book and page or index number of recording of the location notice is official records of Gila County, Arizona of which are set forth in **Exhibit A** attached hereto and by this reference incorporated herein.

Sincerely,

Daniel L Mead

Agent for:
Pinto Valley Mining Corporation
CC: File

433594	364145	7735
	370110	97634
	384552	129535
	384697	138512
	393546	142565
	40735	215329
	422569	27738
	430448	319065
		327204
		35792

\$155 Refund Authorized
for 2016 MF payment on
closed claim AMC 422596.

RS 8/2/15
3352134

ENTERED
JUL 29 2015
2AM

RECEIVED
BLM AZ STATE OFFICE
2015 JUL 28 A 10:18
PHOENIX, ARIZONA

Pinto Valley Mining Corporation

**Unpatented Mining claims list for "2015/2016" Notice of Intent to Hold
BLM Serial**

	Number	Name of claim	Docket	Book/Fee	Page
1	AMC 7735	Mary 1	426		246
2	AMC 7736	Mary 2	426		247
3	AMC 7737	Mary 3	426		248
4	AMC 7738	Mary 4	426		249
5	AMC 7739	Mary 5	426		250
6	AMC 7740	Mary 6	426		251
7	AMC 27738	Cowboy No. 1 amended		42	127
8	AMC 27739	Cowboy No. 2 amended		42	128
9	AMC 27740	Cowboy No. 3 amended		42	129
10	AMC 27741	Rita		47	150
11	AMC 27742	Copper Site amended		42	124
12	AMC 27743	Pine Tree amended		42	126
13	AMC 384552	BOB #1		2007-011669	
14	AMC 384553	BOB #2		2007-011670	
15	AMC 384554	BOB #3		2007-011671	
16	AMC 384555	BOB #4		2007-011672	
17	AMC 384556	BOB #5		2007-011673	
18	AMC 384557	BOB #6		2007-011674	
19	AMC 27747	Hammer		47	147
20	AMC 27748	Joan		47	148
21	AMC 27749	Southern Cross		47	151
22	AMC 27750	Midnight Test amended		42	125
23	AMC 27751	Copper Bottom No. 1	amended	42	195
24	AMC 27752	Copper Bottom No. 6	amended	42	194
25	AMC 27753	Copper Bottom No. 8		47	385
26	AMC 27754	Copper Bottom No. 9		47	386
27	AMC 27755	Copper Bottom No. 10		47	387
28	AMC 27757	Hill No. 2	280		10
29	AMC 27758	Hill No. 3	280		11
30	AMC 27759	Hill No. 4	280		12
31	AMC 27760	Hill No. 5	280		13

RECEIVED
 PHOENIX, ARIZONA
 JUL 28 2015
 A 10:18
 U.S. BUREAU OF LAND MANAGEMENT
 U.S. DEPARTMENT OF THE INTERIOR
 WASHINGTON, D.C.

32	AMC 27761	Hill No. 6	280		14
33	AMC 27762	Hill No. 7	280		15
34	AMC 27763	Hill No. 8	280		16
35	AMC 27764	Hill No. 9	280		17
36	AMC 27765	Hill No. 10	280		18
37	AMC 27994	Tunnel	10		502
38	AMC 28023	Peak No. 3	333		331
39	AMC 28025	Peak No. 7	333		333
40	AMC 28026	Peak No. 8	333		334
41	AMC 28027	Peak No. 9	335		703
42	AMC 28028	Peak No. 10	335		704
43	AMC 28031	Peak No. 14	367		606
44	AMC 28032	Peak No. 15	367		607
45	AMC 28033	Peak No. 17	367		608
46	AMC 28036	Peak No. 22	390		9
47	AMC 28037	Peak No. 24	402		700
48	AMC 28038	Peak 25	405		974
49	AMC 28040	Peak 28	414		719
50	AMC 28059	Zee No. 2	284		855
51	AMC 35792	Quartz Site (A)	466		191
52	AMC 35793	Quartz Site No. 2 (A)	466		190
53	AMC 35794	Quartz Site No. 3 (A)	466		189
54	AMC 35800	Quartz Site No. 9 (A)	466		183
55	AMC 35801	Quartz Site No. 10 (A)	466		182
56	AMC 35806	Quartz Site No. 15 (A)	466		177
57	AMC 35807	Quartz Site No. 16 (A)	466		176
58	AMC 35808	Quartz Site No. 17 (A)	466		175
59	AMC 35809	Quartz Site No. 18 (A)	466		174
60	AMC 35810	Quartz Site No. 19 (A)	466		173
61	AMC 35811	Quartz Site No. 20 (A)	466		172
62	AMC 35812	Quartz Site No. 21 (A)	466		171
63	AMC 35813	Quartz Site No. 22 (A)	466		170
64	AMC 35814	Quartz Site No. 23 (A)	466		169
65	AMC 35815	Quartz Site No. 24 (A)	466		168
66	AMC 35816	Quartz Site No. 25 (A)	466		167
67	AMC 35820	Quartz Site #28 (A)	466		165
68	AMC 35821	Silver Bell (A)	466		192
69	AMC 35824	Janie No. 1 (A)	466		194
70	AMC 35825	Janie No. 2 (A)	466		195
71	AMC 35830	Copper Bottom #2 (A)	466		202
72	AMC 35831	Copper Bottom #5 (A)	466		215
73	AMC 35832	Copper Bottom #7 (A)	466		201

RECEIVED
 JUL 28 10:19 AM '15
 HON. X. ARIZONA

RECEIVED
 JUL 28 10:19 AM '15
 HON. X. ARIZONA

74	AMC 35833	Copper Bottom #11 (A)	466		216
75	AMC 35834	Copper Bottom #12 (A)	466		217
76	AMC 35835	Copper Bottom #13 (A)	466		218
77	AMC 40744	East Water	469		458
78	AMC 97644	Peak 34	493		567
79	AMC 129535	Peak 94	534		775
80	AMC 138512	K1	542		700
81	AMC 138513	K2	542		702
82	AMC 138514	K3	542		704
83	AMC 138515	K4	542		706
84	AMC 138516	K5	542		708
85	AMC 138517	K6	542		710
86	AMC 138518	K7	542		712
87	AMC 138519	K8	542		714
88	AMC 138520	K9	542		716
89	AMC 138521	K10	542		718
90	AMC 138522	K11	542		720
91	AMC 138523	K12	542		722
92	AMC 138524	K13	542		724
93	AMC 138525	K14	542		726
94	AMC 138526	K15	542		728
95	AMC 138527	K16	542		730
96	AMC 138528	K17	542		732
97	AMC 138529	K18	542		734
98	AMC 138530	K19	542		736
99	AMC 138531	K20	542		738
100	AMC 138532	K21	542		740
101	AMC 138533	K22	542		742
102	AMC 138534	K23	542		744
103	AMC 138535	K24	542		746
104	AMC 138536	K25	542		748
105	AMC 138537	K26	542		750
106	AMC 138538	K27	542		752
107	AMC 138539	K28	542		754
108	AMC 138540	K29	542		756
109	AMC 138541	K30	542		758
110	AMC 138542	K31	542		760
111	AMC 138543	K32	542		762
112	AMC 138544	K33	542		764
113	AMC 138545	K34	542		766
114	AMC 138546	K35	542		768
115	AMC 142565	M1	549		363

RECEIVED
 LM AZ STATE OFFICE
 2015 JUL 28 A 10:18 AM

116	AMC 215329	D1	606		157
117	AMC 215330	D2	606		159
118	AMC 215331	D3	606		161
119	AMC 215332	D4	606		163
120	AMC 215333	D5	606		165
121	AMC 215334	D6	606		167
122	AMC 215335	D7	606		169
123	AMC 215336	D8	606		171
124	AMC 215337	D9	606		173
125	AMC 215338	D10	606		175
126	AMC 215339	D11	606		177
127	AMC 215340	D12	606		179
128	AMC 215341	D13	606		181
129	AMC 215344	D16	606		187
130	AMC 215345	D17	606		189
131	AMC 319065	Hill No. 11	855		828
132	AMC 319066	Hill No. 12	855		830
133	AMC 319067	Hill No. 13	855		832
134	AMC 327204	P1		93	634671
135	AMC 327205	P2		93	634672
136	AMC 327206	P3		93	634673
137	AMC 327207	P4		93	634674
138	AMC 327208	P5		93	634675
139	AMC 327209	P6		93	634676
140	AMC 327210	P7		93	634677
141	AMC 327211	P8		93	634678
142	AMC 327212	P9		93	634679
143	AMC 327213	P10		93	634680
144	AMC 327214	P11		93	634681
145	AMC 327215	P12		93	634682
146	AMC 327216	P13		93	634683
147	AMC 327217	P14		93	634684
148	AMC 327218	P15		93	634685
149	AMC 327219	P16		93	634686
150	AMC 327220	P17		93	634687
151	AMC 327221	P18		93	634688
152	AMC 364145	E-1		2005	510
153	AMC 364146	E-2		2005	511
154	AMC 364147	E-3		2005	512
155	AMC 364148	E-4		2005	513
156	AMC 370110	RJ #1		2006	3905
157	AMC 370111	RJ #2		2006	3906

RECEIVED
 ILM AZ STATE OFFICE
 2015 Jul 28 AM 10:11

158	AMC 370112	RJ #3		2006	3907
159	AMC 370113	RJ #4		2006	3908
160	AMC 370114	RJ #5		2006	3909
161	AMC 370115	RJ #6		2006	3910
162	AMC 370116	RJ #7		2006	3911
163	AMC 370117	RJ #8		2006	3912
164	AMC 370118	RJ #9		2006	3913
165	AMC 370119	RJ #10		2006	3914
166	AMC 370120	RJ #11		2006	3915
167	AMC 370121	RJ #12		2006	3916
168	AMC 370122	RJ #13		2006	3917
169	AMC 370123	RJ #14		2006	3918
170	AMC 370124	RJ #15		2006	3919
171	AMC 370125	RJ #16		2006	3920
172	AMC 370126	RJ #17		2006	3921
173	AMC 370127	RJ #18		2006	3922
174	AMC 370128	RJ #19		2006	3923
175	AMC 370129	RJ #20		2006	3924
176	AMC 370130	RJ #21		2006	3925
177	AMC 370131	RJ #22		2006	3926
178	AMC 370132	RJ #23		2006	3927
179	AMC 370133	RJ #24		2006	3928
180	AMC 370134	RJ #25		2006	3929
181	AMC 370135	RJ #26		2006	3930
182	AMC 370136	RJ #27		2006	3931
183	AMC 370137	RJ #28		2006	3932
184	AMC 370138	RJ #29		2006	3933
185	AMC 370139	RJ #30		2006	3934
186	AMC 370140	RJ #31		2006	3935
187	AMC 370141	RJ #32		2006	3936
188	AMC 370142	RJ #33		2006	3937
189	AMC 370143	RJ #34		2006	3938
190	AMC 370144	RJ #35		2006	3939
191	AMC 370145	RJ #36		2006	3940
192	AMC 370146	RJ #37		2006	3941
193	AMC 370147	RJ #38		2006	3942
194	AMC 370148	RJ #39		2006	3943
195	AMC 370149	RJ #40		2006	3944
196	AMC 370150	RJ #41		2006	3945
197	AMC 370151	RJ #42		2006	3946
198	AMC 370152	RJ #43		2006	3947
199	AMC 370153	RJ #44		2006	3948

RECEIVED
 TLM AZ STATE OFFICE
 2015 JUL 28 AM 10:18

200	AMC 370154	RJ #45		2006	3949
201	AMC 370155	RJ #46		2006	3950
202	AMC 370156	RJ #47		2006	3951
203	AMC 370157	RJ #48		2006	3952
204	AMC 370158	RJ #49		2006	3953
205	AMC 370159	RJ #50		2006	3954
206	AMC 370160	RJ #51		2006	3955
207	AMC 370161	RJ #52		2006	3956
208	AMC 370162	RJ #53		2006	3957
209	AMC 370163	RJ #54		2006	3958
210	AMC 370164	RJ #55		2006	3959
211	AMC 370165	RJ #56		2006	3960
212	AMC 370166	RJ #57		2006	3961
213	AMC 370167	RJ #58		2006	3962
214	AMC 370168	RJ #59		2006	3963
215	AMC 370169	RJ #60		2006	3964
216	AMC 370170	RJ #61		2006	3965
217	AMC 370171	RJ #62		2006	3966
218	AMC 370172	RJ #63		2006	3967
219	AMC 370173	RJ #64		2006	3968
220	AMC 384697	RJ #65		2007	12073
221	AMC 384698	RJ #66		2007	12074
222	AMC 384699	RJ #67		2007	12075
223	AMC 384700	RJ #68		2007	12076
224	AMC 384701	RJ #69		2007	12077
225	AMC 384702	RJ #70		2007	12078
226	AMC 384703	RJ #71		2007	12079
227	AMC 384704	RJ #72		2007	12080
228	AMC 393547	TOE 20		2008	9417
229	AMC 422569	CWL 1		2013	3544
230	AMC 422570	CWL 2		2013	3545
231	AMC 422571	CWL 3		2013	3546
232	AMC 422572	CWL 4		2013	3547
233	AMC 422573	CWL 5		2013	3548
234	AMC 422574	CWL 6		2013	3549
235	AMC 422575	CWL 7		2013	3550
236	AMC 422576	CWL 8		2013	3551
237	AMC 422577	CWL 9		2013	3552
238	AMC 422578	CWL 10		2013	3553
239	AMC 422579	CWL 11		2013	3554
240	AMC 422580	CWL 12		2013	3555
241	AMC 422581	CWL 13		2013	3556

2015 JUL 28 A 10:18
 RECEIVED
 I.M. AZ STATE OFFICE

242	AMC 422582	CWL 14		2013	3557
243	AMC 422583	CWL 15		2013	3558
244	AMC 422584	CWL 16		2013	3559
245	AMC 422585	CWL 17		2013	3560
246	AMC 422586	CWL 18		2013	3561
247	AMC 422587	CWL 19		2013	3562
248	AMC 422588	CWL 20		2013	3563
249	AMC 422589	CWL 21		2013	3564
250	AMC 422590	CWM 1		2013	3565
251	AMC 422591	CWM 2		2013	3566
252	AMC 422592	CWM 3		2013	3567
253	AMC 422593	CWM 4		2013	3568
254	AMC 422594	CWM 5		2013	3569
255	AMC 422595	CWM 6		2013	3570
256	AMC 422596	CWM 7		2013	3571
257	AMC 422597	CWM 8		2013	3572
258	AMC 422598	CWM 9		2013	3573
259	AMC 422599	CWM 10		2013	3574
260	AMC 422600	CWM 11		2013	3575
261	AMC 422601	CWM 12		2013	3576
262	AMC 422602	CWM 13		2013	3577
263	AMC 422603	CWM 14		2013	3578
264	AMC 422604	CWM 15		2013	3579
265	AMC 422605	CWM 16		2013	3580
266	AMC 422606	CWM 17		2013	3581
267	AMC 422607	CWM 18		2013	3582
268	AMC 422608	CWM 19		2013	3583
269	AMC 422609	CWM 20		2013	3584
270	AMC 422610	CWM 21		2013	3585
271	AMC 422611	CWM 22		2013	3586
272	AMC 422612	CWM 23		2013	3587
273	AMC 422613	CWM 24		2013	3588
274	AMC 422614	CWM 25		2013	3589
275	AMC 422615	CWM 26		2013	3590
276	AMC 422616	CWM 27		2013	3591
277	AMC 422617	CWM 28		2013	3592
278	AMC 422618	CWM 29		2013	3593
279	AMC 422619	CWM 30		2013	3594
280	AMC 422620	CWM 31		2013	3595
281	AMC 422621	CWM 32		2013	3596
282	AMC 422622	CWM 33		2013	3597
283	AMC 422623	CWM 34		2013	3598

INACTIVE

RECEIVED
AZ STATE OFFICE
2015 JUL 28 A 10:19

284	AMC 422624	CWM 35		2013	3599
285	AMC 422625	CWM 36		2013	3600
286	AMC 422626	CWM 37		2013	3601
287	AMC 422627	CWM 38		2013	3602
288	AMC 422628	CWM 39		2013	3603
289	AMC 422629	CWM 40		2013	3604
290	AMC 422630	CWM 41		2013	3605
291	AMC 422631	CWM 42		2013	3606
292	AMC 422632	CWM 43		2013	3607
293	AMC 422633	CWM 44		2013	3608
294	AMC 422634	CWM 45		2013	3609
295	AMC 422635	CWM 46		2013	3610
296	AMC 422636	CWM 47		2013	3611
297	AMC 422637	CWM 48		2013	3612
298	AMC 422638	CWM 49		2013	3613
299	AMC 422639	CWM 50		2013	3614
300	AMC 422640	CWM 51		2013	3615
301	AMC 422641	CWM 52		2013	3616
302	AMC 422642	CWM 53		2013	3617
303	AMC 422643	CWM 54		2013	3618
304	AMC 422644	CWM 55		2013	3619
305	AMC 422645	CWM 56		2013	3620
306	AMC 422646	CWM 57		2013	3621
307	AMC 422647	CWM 58		2013	3622
308	AMC 422648	CWM 59		2013	3623
309	AMC 422649	CWM 60		2013	3624
310	AMC 422650	CWM 61		2013	3625
311	AMC 422651	CWM 62		2013	3626
312	AMC 422652	CWM 63		2013	3627
313	AMC 422653	CWM 64		2013	3628
314	AMC 422654	CWM 65		2013	3629
315	AMC 422655	CWM 66		2013	3630
316	AMC 422656	CWM 67		2013	3631
317	AMC 422657	CWM 68		2013	3632
318	AMC 422658	CWM 69		2013	3633
319	AMC 422659	CWM 70		2013	3634
320	AMC 422660	CWM 71		2013	3635
321	AMC 422661	CWM 72		2013	3636
322	AMC 422662	CWM 73		2013	3637
323	AMC 422663	CWM 74		2013	3638
324	AMC 422664	CWM 75		2013	3639
325	AMC 422665	CWM 76		2013	3640

RECEIVED
 T.M. AZ STATE OFFICE
 2015 JUL 28
 10:19 AM

326	AMC 422666	CWM 77		2013	3641
327	AMC 422667	CWM 78		2013	3642
328	AMC 422668	CWM 79		2013	3643
329	AMC 422669	CWM 80		2013	3644
330	AMC 430448	Bootlegger 1		2015	1900
331	AMC 430449	Bootlegger 2		2015	1899
332	AMC 430450	Bootlegger 3		2015	2078
333	AMC433594	Bootlegger 100		2015	6251
334	AMC433595	Bootlegger 101		2015	6252
335	AMC433596	Bootlegger 102		2015	6253
336	AMC433597	Bootlegger 103		2015	6254

RECEIVED
 PHOENIX, ARIZONA
 2015 JUL 28 A 10: 19
 PHOENIX AZ STATE OFFICE

United States Department of the Interior
Bureau of Land Management
 LANDS/RECREATION & PLANNING
 ONE N CENTRAL AVE
 PHOENIX, AZ 85004 -2203
 Phone: 602-417-9200

Receipt

No: 3352134

Transaction #: 3450021	
Date of Transaction: 07/28/2015	
CUSTOMER:	
PINTO VALLEY MINING CORPORATION 2911 N FOREST SERVICE RD 287 BOX 100 MIAMI, AZ 85539 US	


LINE #	QTY	DESCRIPTION	REMARKS	UNIT PRICE	TOTAL
1	1.00	LOCATABLE MINERALS / MINING CLAIMS- NOT NEW-UNADJUD, ONE AUTH NO. ONLY / MINING CLAIM MONEY RECEIVED CASES: AMC7735/\$52080.00	MAINT 2016/336	- n/a -	52080.00
TOTAL:					\$52,080.00

PAYMENT INFORMATION			
1	AMOUNT:	52080.00	POSTMARKED: N/A
	TYPE:	CHECK	RECEIVED: 07/28/2015
	CHECK NO:	103661	
	NAME:	PINTO VALLEY MINING CORPORATION 2911 N FOREST SERVICE RD 287 BOX 100 MIAMI AZ 85539 US	

REMARKS

This receipt was generated by the automated BLM Collections and Billing System and is a paper representation of a portion of the official electronic record contained therein.

*\$155 Refund Authorized
 for 2016 Maint Fee payment
 on closed claim AMC 422596*



 RE 8/7/15 BY: *Rolan*

Pinto Valley Mining Corporation

7-21, 2014

United States Department of the Interior
Bureau of Land Management-Arizona State Office
One North Central
Suite 800
Phoenix, Arizona 85004

ATTN: Records Section.

RE: Notice of Intent to Hold and Payment of "2014-2015" Annual Claim Maintenance Fees for Pinto Valley Mining Corporation in Miami, Arizona.

To Whom It May Concern:

The Final Rule as published in the Federal Register implements provisions of the Interior Department and related agencies, that a Statutorily Authorized Adjustment effective June 30, 2014 that requires an annual rental fee of \$155.00 (from \$100.00 in 2003 and prior) for each unpatented mining claim and site located and held under the General Mining Law of 1872.

This will serve as notice that Pinto Valley Mining Corporation, whose address for purposes of this filing is: P.O. Box M San Manuel Arizona 85631. Pinto Valley Mining Corporation intends to hold the mining claims and/or mill sites described in **Exhibit A** attached hereto for the assessment years 2014/ 2015, by payment of the annual claim maintenance fees (43 CFR 3834.11(a)(2)) of \$155.00 per claim or site (total of 329). Payment of **\$50,995.00** is made herewith for such assessment year for each of the claims and sites the name and BLM serial number of which, and the book and page or index number of recording of the location notice is official records of Gila County, Arizona of which are set forth in **Exhibit A** attached hereto and by this reference incorporated herein.

Sincerely,



Daniel L Mead

Agent for:
Pinto Valley Mining Corporation
CC: File

Enc. Exhibit A
Pinto Valley Mining Corporation Check Number 102461

A	384552	AMC 129535
	384697	138512
	393546	142565
	40735	215329
	422569	27738
	7735	319065
	97634	327204
		35792
		364145
		370110

RECEIVED
BLM AZ STATE OFFICE
2014 JUL 21 A 11:09
PHOENIX, ARIZONA

ENTERED
JUL 22 2014
BY: RAM

3081591

REFUND PROCESSED
FOR PAYMENT
ON CLOSED CLAIM
AMC 422596,
10/16/2014. RAM

Date: 7-17-2014

Pinto Valley Mining Corporation

PHOENIX, ARIZONA

2014 JUL 21 A 11:09

RECEIVED
BLM AZ STATE OFFICE

Unpatented Mining claims list for "2014/2015" Notice of Intent to Hold

BLM Serial

	Number	Name of claim	Docket	Book/Fee	Page
1	AMC 7735	Mary 1	426		246
2	AMC 7736	Mary 2	426		247
3	AMC 7737	Mary 3	426		248
4	AMC 7738	Mary 4	426		249
5	AMC 7739	Mary 5	426		250
6	AMC 7740	Mary 6	426		251
7	AMC 27738	Cowboy No. 1 amended		42	127
8	AMC 27739	Cowboy No. 2 amended		42	128
9	AMC 27740	Cowboy No. 3 amended		42	129
10	AMC 27741	Rita		47	150
11	AMC 27742	Copper Site amended		42	124
12	AMC 27743	Pine Tree amended		42	126
13	AMC 384552	BOB #1		2007-011669	
14	AMC 384553	BOB #2		2007-011670	
15	AMC 384554	BOB #3		2007-011671	
16	AMC 384555	BOB #4		2007-011672	
17	AMC 384556	BOB #5		2007-011673	
18	AMC 384557	BOB #6		2007-011674	
19	AMC 27747	Hammer		47	147
20	AMC 27748	Joan		47	148
21	AMC 27749	Southern Cross		47	151
22	AMC 27750	Midnight Test amended		42	125
23	AMC 27751	Copper Bottom No. 1	amended	42	195
24	AMC 27752	Copper Bottom No. 6	amended	42	194
25	AMC 27753	Copper Bottom No. 8		47	385
26	AMC 27754	Copper Bottom No. 9		47	386
27	AMC 27755	Copper Bottom No. 10		47	387
28	AMC 27757	Hill No. 2	280		10
29	AMC 27758	Hill No. 3	280		11
30	AMC 27759	Hill No. 4	280		12
31	AMC 27760	Hill No. 5	280		13

32	AMC 27761	Hill No. 6	280		14
33	AMC 27762	Hill No. 7	280		15
34	AMC 27763	Hill No. 8	280		16
35	AMC 27764	Hill No. 9	280		17
36	AMC 27765	Hill No. 10	280		18
37	AMC 27994	Tunnel	10		502
38	AMC 28023	Peak No. 3	333		331
39	AMC 28025	Peak No. 7	333		333
40	AMC 28026	Peak No. 8	333		334
41	AMC 28027	Peak No. 9	335		303
42	AMC 28028	Peak No. 10	335		304
43	AMC 28031	Peak No. 14	367		306
44	AMC 28032	Peak No. 15	367		307
45	AMC 28033	Peak No. 17	367		308
46	AMC 28036	Peak No. 22	390		9
47	AMC 28037	Peak No. 24	402		700
48	AMC 28038	Peak 25	405		974
49	AMC 28040	Peak 28	414		719
50	AMC 28059	Zee No. 2	284		855
51	AMC 35792	Quartz Site (A)	466		191
52	AMC 35793	Quartz Site No. 2 (A)	466		190
53	AMC 35794	Quartz Site No. 3 (A)	466		189
54	AMC 35800	Quartz Site No. 9 (A)	466		183
55	AMC 35801	Quartz Site No. 10 (A)	466		182
56	AMC 35806	Quartz Site No. 15 (A)	466		177
57	AMC 35807	Quartz Site No. 16 (A)	466		176
58	AMC 35808	Quartz Site No. 17 (A)	466		175
59	AMC 35809	Quartz Site No. 18 (A)	466		174
60	AMC 35810	Quartz Site No. 19 (A)	466		173
61	AMC 35811	Quartz Site No. 20 (A)	466		172
62	AMC 35812	Quartz Site No. 21 (A)	466		171
63	AMC 35813	Quartz Site No. 22 (A)	466		170
64	AMC 35814	Quartz Site No. 23 (A)	466		169
65	AMC 35815	Quartz Site No. 24 (A)	466		168
66	AMC 35816	Quartz Site No. 25 (A)	466		167
67	AMC 35820	Quartz Site #28 (A)	466		165
68	AMC 35821	Silver Bell (A)	466		192
69	AMC 35824	Janie No. 1 (A)	466		194
70	AMC 35825	Janie No. 2 (A)	466		195
71	AMC 35830	Copper Bottom #2 (A)	466		202
72	AMC 35831	Copper Bottom #5 (A)	466		215
73	AMC 35832	Copper Bottom #7 (A)	466		201

RECEIVED
 CLM AZ STATE OFFICE
 2014 JUL 21 A 11:09
 PHOENIX ARIZONA

74	AMC 35833	Copper Bottom #11 (A)	466		216
75	AMC 35834	Copper Bottom #12 (A)	466		217
76	AMC 35835	Copper Bottom #13 (A)	466		218
77	AMC 40744	East Water	469		458
78	AMC 97644	Peak 34	493		567
79	AMC 129535	Peak 94	534		775
80	AMC 138512	K1	542		700
81	AMC 138513	K2	542		702
82	AMC 138514	K3	542		704
83	AMC 138515	K4	542		706
84	AMC 138516	K5	542		708
85	AMC 138517	K6	542		710
86	AMC 138518	K7	542		712
87	AMC 138519	K8	542		714
88	AMC 138520	K9	542		716
89	AMC 138521	K10	542		718
90	AMC 138522	K11	542		720
91	AMC 138523	K12	542		722
92	AMC 138524	K13	542		724
93	AMC 138525	K14	542		726
94	AMC 138526	K15	542		728
95	AMC 138527	K16	542		730
96	AMC 138528	K17	542		732
97	AMC 138529	K18	542		734
98	AMC 138530	K19	542		736
99	AMC 138531	K20	542		738
100	AMC 138532	K21	542		740
101	AMC 138533	K22	542		742
102	AMC 138534	K23	542		744
103	AMC 138535	K24	542		746
104	AMC 138536	K25	542		748
105	AMC 138537	K26	542		750
106	AMC 138538	K27	542		752
107	AMC 138539	K28	542		754
108	AMC 138540	K29	542		756
109	AMC 138541	K30	542		758
110	AMC 138542	K31	542		760
111	AMC 138543	K32	542		762
112	AMC 138544	K33	542		764
113	AMC 138545	K34	542		766
114	AMC 138546	K35	542		768
115	AMC 142565	M1	549		363

2014 JUL 21 A 11:09
 PHOENIX, ARIZONA

RECEIVED
 PLM AZ STATE OFFICE

116	AMC 215329	D1	606		157
117	AMC 215330	D2	606		159
118	AMC 215331	D3	606		161
119	AMC 215332	D4	606		163
120	AMC 215333	D5	606		165
121	AMC 215334	D6	606		167
122	AMC 215335	D7	606		169
123	AMC 215336	D8	606		171
124	AMC 215337	D9	606		173
125	AMC 215338	D10	606		175
126	AMC 215339	D11	606		177
127	AMC 215340	D12	606		179
128	AMC 215341	D13	606		181
129	AMC 215344	D16	606		187
130	AMC 215345	D17	606		189
131	AMC 319065	Hill No. 11	855		828
132	AMC 319066	Hill No. 12	855		830
133	AMC 319067	Hill No. 13	855		832
134	AMC 327204	P1		93	634671
135	AMC 327205	P2		93	634672
136	AMC 327206	P3		93	634673
137	AMC 327207	P4		93	634674
138	AMC 327208	P5		93	634675
139	AMC 327209	P6		93	634676
140	AMC 327210	P7		93	634677
141	AMC 327211	P8		93	634678
142	AMC 327212	P9		93	634679
143	AMC 327213	P10		93	634680
144	AMC 327214	P11		93	634681
145	AMC 327215	P12		93	634682
146	AMC 327216	P13		93	634683
147	AMC 327217	P14		93	634684
148	AMC 327218	P15		93	634685
149	AMC 327219	P16		93	634686
150	AMC 327220	P17		93	634687
151	AMC 327221	P18		93	634688
152	AMC 364145	E-1		2005	3905
153	AMC 364146	E-2		2005	3906
154	AMC 364147	E-3		2005	3907
155	AMC 364148	E-4		2005	3908
156	AMC 370110	RJ #1		2006	3909
157	AMC 370111	RJ #2		2006	3906

RECEIVED
 LM AZ STATE OFFICE

2014 JUL 21 11:09 AM
 ARIZONA

158	AMC 370112	RJ #3		2006	3907
159	AMC 370113	RJ #4		2006	3908
160	AMC 370114	RJ #5		2006	3909
161	AMC 370115	RJ #6		2006	3910
162	AMC 370116	RJ #7		2006	3911
163	AMC 370117	RJ #8		2006	3912
164	AMC 370118	RJ #9		2006	3913
165	AMC 370119	RJ #10		2006	3914
166	AMC 370120	RJ #11		2006	3915
167	AMC 370121	RJ #12		2006	3916
168	AMC 370122	RJ #13		2006	3917
169	AMC 370123	RJ #14		2006	3918
170	AMC 370124	RJ #15		2006	3919
171	AMC 370125	RJ #16		2006	3920
172	AMC 370126	RJ #17		2006	3921
173	AMC 370127	RJ #18		2006	3922
174	AMC 370128	RJ #19		2006	3923
175	AMC 370129	RJ #20		2006	3924
176	AMC 370130	RJ #21		2006	3925
177	AMC 370131	RJ #22		2006	3926
178	AMC 370132	RJ #23		2006	3927
179	AMC 370133	RJ #24		2006	3928
180	AMC 370134	RJ #25		2006	3929
181	AMC 370135	RJ #26		2006	3930
182	AMC 370136	RJ #27		2006	3931
183	AMC 370137	RJ #28		2006	3932
184	AMC 370138	RJ #29		2006	3933
185	AMC 370139	RJ #30		2006	3934
186	AMC 370140	RJ #31		2006	3935
187	AMC 370141	RJ #32		2006	3936
188	AMC 370142	RJ #33		2006	3937
189	AMC 370143	RJ #34		2006	3938
190	AMC 370144	RJ #35		2006	3939
191	AMC 370145	RJ #36		2006	3940
192	AMC 370146	RJ #37		2006	3941
193	AMC 370147	RJ #38		2006	3942
194	AMC 370148	RJ #39		2006	3943
195	AMC 370149	RJ #40		2006	3944
196	AMC 370150	RJ #41		2006	3945
197	AMC 370151	RJ #42		2006	3946
198	AMC 370152	RJ #43		2006	3947
199	AMC 370153	RJ #44		2006	3948

RECEIVED
 AZ STATE OFFICE
 2011 JUL 21 11:11

200	AMC 370154	RJ #45		2006	3949
201	AMC 370155	RJ #46		2006	3950
202	AMC 370156	RJ #47		2006	3951
203	AMC 370157	RJ #48		2006	3952
204	AMC 370158	RJ #49		2006	3953
205	AMC 370159	RJ #50		2006	3954
206	AMC 370160	RJ #51		2006	3955
207	AMC 370161	RJ #52		2006	3956
208	AMC 370162	RJ #53		2006	3957
209	AMC 370163	RJ #54		2006	3958
210	AMC 370164	RJ #55		2006	3959
211	AMC 370165	RJ #56		2006	3960
212	AMC 370166	RJ #57		2006	3961
213	AMC 370167	RJ #58		2006	3962
214	AMC 370168	RJ #59		2006	3963
215	AMC 370169	RJ #60		2006	3964
216	AMC 370170	RJ #61		2006	3965
217	AMC 370171	RJ #62		2006	3966
218	AMC 370172	RJ #63		2006	3967
219	AMC 370173	RJ #64		2006	3968
220	AMC 384697	RJ #65		2007	12073
221	AMC 384698	RJ #66		2007	12074
222	AMC 384699	RJ #67		2007	12075
223	AMC 384700	RJ #68		2007	12076
224	AMC 384701	RJ #69		2007	12077
225	AMC 384702	RJ #70		2007	12078
226	AMC 384703	RJ #71		2007	12079
227	AMC 384704	RJ #72		2007	12080
228	AMC 393547	TOE 20		2008	9417
229	AMC 422569	CWL 1		2013	3544
230	AMC 422570	CWL 2		2013	3545
231	AMC 422571	CWL 3		2013	3546
232	AMC 422572	CWL 4		2013	3547
233	AMC 422573	CWL 5		2013	3548
234	AMC 422574	CWL 6		2013	3549
235	AMC 422575	CWL 7		2013	3550
236	AMC 422576	CWL 8		2013	3551
237	AMC 422577	CWL 9		2013	3552
238	AMC 422578	CWL 10		2013	3553
239	AMC 422579	CWL 11		2013	3554
240	AMC 422580	CWL 12		2013	3555
241	AMC 422581	CWL 13		2013	3556

RECEIVED
 AZ STATE OFFICE
 2014 JUL 21
 11:00 AM
 A 11:00
 0

242	AMC 422582	CWL 14		2013	3557
243	AMC 422583	CWL 15		2013	3558
244	AMC 422584	CWL 16		2013	3559
245	AMC 422585	CWL 17		2013	3560
246	AMC 422586	CWL 18		2013	3561
247	AMC 422587	CWL 19		2013	3562
248	AMC 422588	CWL 20		2013	3563
249	AMC 422589	CWL 21		2013	3564
250	AMC 422590	CWM 1		2013	3565
251	AMC 422591	CWM 2		2013	3566
252	AMC 422592	CWM 3		2013	3567
253	AMC 422593	CWM 4		2013	3568
254	AMC 422594	CWM 5		2013	3569
255	AMC 422595	CWM 6		2013	3570
256	AMC 422596	CWM 7 <i>CLOSED</i>		2013	3571
257	AMC 422597	CWM 8		2013	3572
258	AMC 422598	CWM 9		2013	3573
259	AMC 422599	CWM 10		2013	3574
260	AMC 422600	CWM 11		2013	3575
261	AMC 422601	CWM 12		2013	3576
262	AMC 422602	CWM 13		2013	3577
263	AMC 422603	CWM 14		2013	3578
264	AMC 422604	CWM 15		2013	3579
265	AMC 422605	CWM 16		2013	3580
266	AMC 422606	CWM 17		2013	3581
267	AMC 422607	CWM 18		2013	3582
268	AMC 422608	CWM 19		2013	3583
269	AMC 422609	CWM 20		2013	3584
270	AMC 422610	CWM 21		2013	3585
271	AMC 422611	CWM 22		2013	3586
272	AMC 422612	CWM 23		2013	3587
273	AMC 422613	CWM 24		2013	3588
274	AMC 422614	CWM 25		2013	3589
275	AMC 422615	CWM 26		2013	3590
276	AMC 422616	CWM 27		2013	3591
277	AMC 422617	CWM 28		2013	3592
278	AMC 422618	CWM 29		2013	3593
279	AMC 422619	CWM 30		2013	3594
280	AMC 422620	CWM 31		2013	3595
281	AMC 422621	CWM 32		2013	3596
282	AMC 422622	CWM 33		2013	3597
283	AMC 422623	CWM 34		2013	3598

2014 JUL 21
 585
 586
 587
 588
 589
 590
 591

RECEIVED
 I M AZ STATE OFFICE

284	AMC 422624	CWM 35		2013	3599
285	AMC 422625	CWM 36		2013	3600
286	AMC 422626	CWM 37		2013	3601
287	AMC 422627	CWM 38		2013	3602
288	AMC 422628	CWM 39		2013	3603
289	AMC 422629	CWM 40		2013	3604
290	AMC 422630	CWM 41		2013	3605
291	AMC 422631	CWM 42		2013	3606
292	AMC 422632	CWM 43		2013	3607
293	AMC 422633	CWM 44		2013	3608
294	AMC 422634	CWM 45		2013	3609
295	AMC 422635	CWM 46		2013	3610
296	AMC 422636	CWM 47		2013	3611
297	AMC 422637	CWM 48		2013	3612
298	AMC 422638	CWM 49		2013	3613
299	AMC 422639	CWM 50		2013	3614
300	AMC 422640	CWM 51		2013	3615
301	AMC 422641	CWM 52		2013	3616
302	AMC 422642	CWM 53		2013	3617
303	AMC 422643	CWM 54		2013	3618
304	AMC 422644	CWM 55		2013	3619
305	AMC 422645	CWM 56		2013	3620
306	AMC 422646	CWM 57		2013	3621
307	AMC 422647	CWM 58		2013	3622
308	AMC 422648	CWM 59		2013	3623
309	AMC 422649	CWM 60		2013	3624
310	AMC 422650	CWM 61		2013	3625
311	AMC 422651	CWM 62		2013	3626
312	AMC 422652	CWM 63		2013	3627
313	AMC 422653	CWM 64		2013	3628
314	AMC 422654	CWM 65		2013	3629
315	AMC 422655	CWM 66		2013	3630
316	AMC 422656	CWM 67		2013	3631
317	AMC 422657	CWM 68		2013	3632
318	AMC 422658	CWM 69		2013	3633
319	AMC 422659	CWM 70		2013	3634
320	AMC 422660	CWM 71		2013	3635
321	AMC 422661	CWM 72		2013	3636
322	AMC 422662	CWM 73		2013	3637
323	AMC 422663	CWM 74		2013	3638
324	AMC 422664	CWM 75		2013	3639
325	AMC 422665	CWM 76		2013	3640

RECEIVED
 MAR 20 10 10 AM '10
 PHOENIX, ARIZONA
 AZ STATE OFFICE

326	AMC 422666	CWM 77		2013	3641
327	AMC 422667	CWM 78		2013	3642
328	AMC 422668	CWM 79		2013	3643
329	AMC 422669	CWM 80		2013	3644

Total claims 329

RECEIVED
CLAIMS STATE OFFICE
2014 JUL 21 A 11:10
PHOENIX, ARIZONA

United States Department of the Interior
Bureau of Land Management
 LANDS/RECREATION & PLANNING
 ONE N CENTRAL AVE
 PHOENIX, AZ 85004 -2203
 Phone: 602-417-9200

Receipt

No: 3081591

Transaction #: 3172851	
Date of Transaction: 07/21/2014	
CUSTOMER:	
PINTO VALLEY MINING CORPORATION PO BOX M SAN MANUEL, AZ 85631-0460 US	

LINE #	QTY	DESCRIPTION	REMARKS	UNIT PRICE	TOTAL
1	1.00	LOCATABLE MINERALS / MINING CLAIMS- NOT NEW-UNADJUD, ONE AUTH NO. ONLY / MINING CLAIM MONEY RECEIVED CASES: AMC7735/\$50995.00	MAINT 2015/329	- n/a -	50995.00
TOTAL:					\$50,995.00

PAYMENT INFORMATION			
1	AMOUNT:	50995.00	POSTMARKED: N/A
	TYPE:	CHECK	RECEIVED: 07/21/2014
	CHECK NO:	102461	
	NAME:	PINTO VALLEY MINING CORPORATION 2911 N FOREST SERVICE RD 287 BOX 100 MIAMI AZ 85539 US	

REMARKS

This receipt was generated by the automated BLM Collections and Billing System and is a paper representation of a portion of the official electronic record contained therein.

*REFUND OF \$155
FOR PAYMENT ON
CLOSED CLAIM,
AMC 422-596. AM*

Authorized Date 10/06/2014

Instructions to Accounts AZ BLM REFUND \$155, TO PINTO VALLEY MINING
CORPORTATION, FOR FEES PAID ON CLOSED CLAIM, ON
AMC422596, RECEIPT #3081591. RM

Login ID 6222

Entry Date 10/06/2014

Total Amount \$155.00

AMC 129535
 138512
 142565
 27738
 7735
 27738
 393546
 40735
 422569
 97634
 35792
 215329
 27738
 319065
 327204
 35792
 364145
 370110
 384697

January 20, 2014

Via Federal Express

Bureau of Land Management
 Arizona State Office
 One North Central Avenue, Suite 800
 Phoenix, AZ 85004

Re: Notice of Transfer of Interest—Unpatented Mining Claims and Millsites/BLM Serial Nos. AMC 7735-7740, 27738-27743, 27747-27755, 27757-27765, 27794, 28023, 28025-28028, 28031-28033, 28036-28038, 28040, 28059, 35792-35794, 35800, 35801, 35806-35816, 35820, 35821, 35824, 35825, 35830-35835, 40744, 97644, 129535, 138512-138546, 142565, 215329-215341, 215344, 215345, 319065-319067, 327204-327221, 364145-364148, 370110-370173, 384552-384557, 384697-384704, 393547, 422569-422669


Ladies and Gentlemen:

This Notice of Transfer of Interest is submitted pursuant to 43 CFR §3833.32. Enclosed is a copy of a Quitclaim Deed (the "Deed"), recorded in the official records of Gila County, Arizona on October 11, 2013, pursuant to which BHP Copper Inc. conveyed to Pinto Valley Mining Corp., a Delaware corporation, whose address is 2911 N. Forest Service Road 287, Miami, Arizona, the unpatented mining claims and unpatented millsites listed in Exhibit A to the Deed (the "Claims"). Exhibit A to the Deed sets forth the BLM serial numbers assigned to the Claims.

Please update your records to reflect Pinto Valley Mining Corp. as the current owner of the Claims. Please return a date-stamped copy of this Notice of Transfer of Interest to me at the address shown above.

Enclosed is a check in the amount of \$3,290.00 (\$10.00 times 329 mining claims/millsites) to cover the service charge for this Notice of Transfer of Interest. Please call me at 928-473-6372 if you have any questions. Thank you for your assistance.

Sincerely,



Robert Krohn
 Engineering Manager
 Pinto Valley Mining Corp.

RECEIVED

2014 JAN 21 A 9:30

BLM AZ STATE OFFICE

ENTERED
 JAN 24 2014
 BY: *JM*



WHEN RECORDED RETURN TO:

Exempt: A.R.S. 11-1134 A6

Randy Hubbard
DAVIS GRAHAM & STUBBS LLP
1550 Seventeenth Street, Suite 500
Denver, CO 80202

EXECUTION

QUITCLAIM DEED

For good and valuable consideration as set out in the Purchase Agreement dated as of April 28, 2013, by and between BHP Copper Inc., a Delaware corporation ("Grantor"), and Capstone US Acquisition Corp., a Delaware corporation (the "Purchase Agreement"), the receipt and sufficiency of which are hereby acknowledged, Grantor does hereby quitclaim unto Pinto Valley Mining Corp., a Delaware corporation, the unpatented mining claims and unpatented millsite claims described on the attached Exhibit A and situated in Gila County, Arizona (collectively, the "Claims"), together with all improvements and fixtures thereon and all tenements, hereditaments and appurtenances thereunto, including but not limited to all PVU Facilities (as defined in the Purchase Agreement) that may be located thereon, all of Grantor's interest (if any) in any ores, mineral-bearing quartz, rock and earth or other deposits in or on the Claims, and any rights, privileges and franchises incident to the Claims (collectively, the "Property");

TOGETHER WITH any and all water rights and water rights claims, Statements of Claim, Statements of Claimant, groundwater, or claims to the use of groundwater or surface water appurtenant to the Property and any and all water wells, pumps, valves, metering devices, water delivery works, pipes, ditches, flumes, reservoirs, water storage or delivery facilities located on the Property and any return flow, reclaimed water or effluent arising on or being delivered to the Property.

TO HAVE AND TO HOLD, unto Grantee and its successors and assigns forever.


[SIGNATURE PAGE FOLLOWS]

RECORDED
2013 JUN 21 A. 9:30
PIONEER TITLE AGENCY

DATED this 4th day of October, 2013.

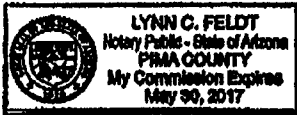
GRANTOR:

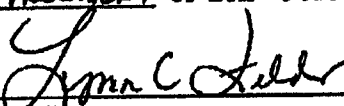
BHP COPPER INC.,
a Delaware corporation

By: 
Name: Nelis Theron
Title: Vice President

STATE OF ARIZONA)
) ss.
COUNTY OF PIMA)

The foregoing instrument was acknowledged before me this 4th day of October, 2013, by NELIS THERON, the VICE PRESIDENT of BHP COPPER INC., a Delaware corporation, on behalf of the corporation.




Notary Public
My commission expires: May 30, 2017

[Signature Page to Quitclaim Deed]

RECORDED
PIMA COUNTY REC OFFICE
2013 JAN 21 A 9:30

EXHIBIT A TO QUITCLAIM DEED

DESCRIPTION OF UNPATENTED MINING CLAIMS AND MILLSITE CLAIMS

The following unpatented mining claims and millsites situated within surveyed and unsurveyed portions of the following Sections that are located in the Globe Mining District (a/k/a Miami Mining District), Gila County, Arizona:

Sections 1, 2, 3, 4, 11, 14, 23, 24, 25 and 36 of Township 1 North, Range 13 East;

Sections 25, 26, 27, 33, 34, 35 and 36 of Township 2 North, Range 13 East;

Sections 5, 6, 7, 8, 17, 18, 20, 21, 28, 29, 30, 31, 32 and 33 of Township 1 North, Range 14 East;

Sections 30 and 31 of Township 2 North, Range 14 East; and

Section 5 of Township 1 South, Range 14 East.

	BLM Serial Number	Name of claim	Gila County Recording Information		
			Docket or Book	Page	Document/Fee No.
1 ✓	AMC 7735	Mary 1	426	246	
2 ✓	AMC 7736	Mary 2	426	247	
3 ✓	AMC 7737	Mary 3	426	248	
4 ✓	AMC 7738	Mary 4	426	249	
5 ✓	AMC 7739	Mary 5	426	250	
6 ✓	AMC 7740	Mary 6	426	251	
7 -	AMC 27738	Cowboy No. 1 Amended	42	127	
8 -	AMC 27739	Cowboy No. 2, Amended	42	128	
9 -	AMC 27740	Cowboy No. 3, Amended	42	129	
10 -	AMC 27741	Rita	47	150	
11 -	AMC 27742	Copper Site, Amended	42	124	
12 -	AMC 27743	Pine Tree, Amended	42	126	
13 \	AMC 384552	BOB #1			2007-011670
14 \	AMC 384553	BOB #2			2007-011671
15 \	AMC 384554	BOB #3			2007-011672
16 \	AMC 384555	BOB #4			2007-011673
17 \	AMC 384556	BOB #5			2007-011674
18 \	AMC 384557	BOB #6			2007-011675
19 ✓	AMC 27747	Hammer	47	147	
20 ✓	AMC 27748	Joan	47	148	
21 ✓	AMC 27749	Southern Cross	47	151	

GILA COUNTY RECORDS
 10/11/2013 12:05:58 PM
 45667198.7

45667198.7

	BLM Serial Number	Name of claim	Gila County Recording Information		
			Docket or Book	Page	Document/Fee No.
22 /	AMC 27750	Midnight Test, Amended	42	125	
23	AMC 27751	Copper Bottom No. 1	43	414	
/		Copper Bottom No. 1 Amended	42	195	
24	AMC 27752	Copper Bottom No. 6	43	419	
/		Copper Bottom No. 6, Amended	42	194	
25 /	AMC 27753	Copper Bottom No. 8	47	385	
26 /	AMC 27754	Copper Bottom No. 9	47	386	
27 /	AMC 27755	Copper Bottom No. 10	47	387	
28 -	AMC 27757	Hill No. 2	280	10	
29 -	AMC 27758	Hill No. 3	280	11	
30 -	AMC 27759	Hill No. 4	280	12	
31 -	AMC 27760	Hill No. 5	280	13	
32 -	AMC 27761	Hill No. 6	280	14	
33 -	AMC 27762	Hill No. 7	280	15	
34 -	AMC 27763	Hill No. 8	280	16	
35 -	AMC 27764	Hill No. 9	280	17	
36 -	AMC 27765	Hill No. 10	280	18	
37 X	AMC 27994	Tunnel	10	502	
38 -	AMC 28023	Peak No. 3	333	331	
39 -	AMC 28025	Peak No. 7	333	333	
40 -	AMC 28026	Peak No. 8	333	334	
41 -	AMC 28027	Peak No. 9	335	703	
42 -	AMC 28028	Peak No. 10	335	704	
43 -	AMC 28031	Peak No. 14	367	606	
44 -	AMC 28032	Peak No. 15	367	607	
45 -	AMC 28033	Peak No. 17	367	608	
46 -	AMC 28036	Peak No. 22	390	9	
47 -	AMC 28037	Peak No. 24	402	700	
48 -	AMC 28038	Peak 25	405	974	
49 -	AMC 28040	Peak 28	414	719	
50 -	AMC 28059	Zee No. 2	284	855	
51 -	AMC 35792	Quartz Site (A)	466	191	
52 -	AMC 35793	Quartz Site No. 2 (A)	466	190	
53 -	AMC 35794	Quartz Site No. 3 (A)	466	189	
54 -	AMC 35800	Quartz Site No. 9 (A)	466	183	
55 -	AMC 35801	Quartz Site No. 10 (A)	466	182	

7:00 AM '11 A 9:30

BLM GILA COUNTY OFFICE

	BLM Serial Number	Name of claim	Gila County Recording Information		
			Docket or Book	Page	Document/Fee No.
56	AMC 35806	Quartz Site No. 15 (A)	466	177	
57	AMC 35807	Quartz Site No. 16 (A)	466	176	
58	AMC 35808	Quartz Site No. 17 (A)	466	175	
59	AMC 35809	Quartz Site No. 18 (A)	466	174	
60	AMC 35810	Quartz Site No. 19 (A)	466	173	
61	AMC 35811	Quartz Site No. 20 (A)	466	172	
62	AMC 35812	Quartz Site No. 21 (A)	466	171	
63	AMC 35813	Quartz Site No. 22 (A)	466	170	
64	AMC 35814	Quartz Site No. 23 (A)	466	169	
65	AMC 35815	Quartz Site No. 24 (A)	466	168	
66	AMC 35816	Quartz Site #25 (A)	466	167	
67	AMC 35820	Quartz Site #28 (A)	466	165	
68	AMC 35821	Silver Bell (A)	466	192	
69	AMC 35824	Janie No. 1 (A)	466	194	
70	AMC 35825	Janie No. 2 (A)	466	195	
71	AMC 35830	Copper Bottom No. 2 (A)	466	202	
72	AMC 35831	Copper Bottom No. 5 (A)	466	215	
73	AMC 35832	Copper Bottom No. 7 (A)	466	201	
74	AMC 35833	Copper Bottom No. 11 (A)	466	216	
75	AMC 35834	Copper Bottom No. 12 (A)	466	217	
76	AMC 35835	Copper Bottom No. 13 (A)	466	218	
77	AMC 40744	East Water	469	458	
78	AMC 97644	Peak 34	493	567	
79	AMC 129535	Peak 94	534	775	
80	AMC 138512	K 1	542	700	
81	AMC 138513	K 2	542	702	
82	AMC 138514	K 3	542	704	
83	AMC 138515	K 4	542	706	
84	AMC 138516	K 5	542	708	
85	AMC 138517	K 6	542	710	
86	AMC 138518	K 7	542	712	
87	AMC 138519	K 8	542	714	
88	AMC 138520	K 9	542	716	

45667198.7

5

	BLM Serial Number	Name of claim	Gila County Recording Information		
			Docket or Book	Page	Document/Fee No.
89	AMC 138521	K 10	542	718	
90	AMC 138522	K 11	542	720	
91	AMC 138523	K 12	542	722	
92	AMC 138524	K 13	542	724	
93	AMC 138525	K 14	542	726	
94	AMC 138526	K 15	542	728	
95	AMC 138527	K 16	542	730	
96	AMC 138528	K 17	542	732	
97	AMC 138529	K 18	542	734	
98	AMC 138530	K 19	542	736	
99	AMC 138531	K 20	542	738	
100	AMC 138532	K 21	542	740	
101	AMC 138533	K 22	542	742	
102	AMC 138534	K 23	542	744	
103	AMC 138535	K 24	542	746	
104	AMC 138536	K 25	542	748	
105	AMC 138537	K 26	542	750	
106	AMC 138538	K 27	542	752	
107	AMC 138539	K 28	542	754	
108	AMC 138540	K 29	542	756	
109	AMC 138541	K 30	542	758	
110	AMC 138542	K 31	542	760	
111	AMC 138543	K 32	542	762	
112	AMC 138544	K 33	542	764	
113	AMC 138545	K 34	542	766	
114	AMC 138546	K 35	542	768	
115	AMC 142565	M1	549	363	
116	AMC 215329	D1	606	157	
117	AMC 215330	D2	606	159	
118	AMC 215331	D3	606	161	
119	AMC 215332	D4	606	163	
120	AMC 215333	D5	606	165	
121	AMC 215334	D6	606	167	
122	AMC 215335	D7	606	169	
123	AMC 215336	D8	606	171	
124	AMC 215337	D9	606	173	
125	AMC 215338	D10	606	175	

	BLM Serial Number	Name of claim	Gila County Recording Information		
			Docket or Book	Page	Document/Fee No.
126	AMC 215339	D11	606	177	
127	AMC 215340	D12	606	179	
128	AMC 215341	D13	606	181	
129	AMC 215344	D16	606	187	
130	AMC 215345	D17	606	189	
131	AMC 319065	Hill No. 11	855	828	
132	AMC 319066	Hill No. 12	855	830	
133	AMC 319067	Hill No. 13	855	832	
134	AMC 327204	P 1			93-634671
135	AMC 327205	P 2			93-634672
136	AMC 327206	P 3			93-634673
137	AMC 327207	P 4			93-634674
138	AMC 327208	P 5			93-634675
139	AMC 327209	P 6			93-634676
140	AMC 327210	P 7			93-634677
141	AMC 327211	P 8			93-634678
142	AMC 327212	P 9			93-634679
143	AMC 327213	P 10			93-634680
144	AMC 327214	P 11			93-634681
145	AMC 327215	P 12			93-634682
146	AMC 327216	P 13			93-634683
147	AMC 327217	P 14			93-634684
148	AMC 327218	P 15			93-634685
149	AMC 327219	P 16			93-634686
150	AMC 327220	P 17			93-634687
151	AMC 327221	P 18			93-634688
152	AMC 364145	E-1			2005-00510
153	AMC 364146	E-2			2005-00511
154	AMC 364147	E-3			2005-00512
155	AMC 364148	E-4			2005-00513
156	AMC 370110	RJ #1			2006-003905
157	AMC 370111	RJ #2			2006-003906
158	AMC 370112	RJ #3			2006-003907
159	AMC 370113	RJ #4			2006-003908
160	AMC 370114	RJ #5			2006-003909
161	AMC 370115	RJ #6			2006-003910
162	AMC 370116	RJ #7			2006-003911

45667198.7

7

	BLM Serial Number	Name of claim	Gila County Recording Information		
			Docket or Book	Page	Document/Fee No.
163	AMC 370117	RJ #8			2006-003912
164	AMC 370118	RJ #9			2006-003913
165	AMC 370119	RJ #10			2006-003914
166	AMC 370120	RJ #11			2006-003915
167	AMC 370121	RJ #12			2006-003916
168	AMC 370122	RJ #13			2006-003917
169	AMC 370123	RJ #14			2006-003918
170	AMC 370124	RJ #15			2006-003919
171	AMC 370125	RJ #16			2006-003920
172	AMC 370126	RJ #17			2006-003921
173	AMC 370127	RJ #18			2006-003922
174	AMC 370128	RJ #19			2006-003923
175	AMC 370129	RJ #20			2006-003924
176	AMC 370130	RJ #21			2006-003925
177	AMC 370131	RJ #22			2006-003926
178	AMC 370132	RJ #23			2006-003927
179	AMC 370133	RJ #24			2006-003928
180	AMC 370134	RJ #25			2006-003929
181	AMC 370135	RJ #26			2006-003930
182	AMC 370136	RJ #27			2006-003931
183	AMC 370137	RJ #28			2006-003932
184	AMC 370138	RJ #29			2006-003933
185	AMC 370139	RJ #30			2006-003934
186	AMC 370140	RJ #31			2006-003935
187	AMC 370141	RJ #32			2006-003936
188	AMC 370142	RJ #33			2006-003937
189	AMC 370143	RJ #34			2006-003938
190	AMC 370144	RJ #35			2006-003939
191	AMC 370145	RJ #36			2006-003940
192	AMC 370146	RJ #37			2006-003941
193	AMC 370147	RJ #38			2006-003942
194	AMC 370148	RJ #39			2006-003943
195	AMC 370149	RJ #40			2006-003944
196	AMC 370150	RJ #41			2006-003945
197	AMC 370151	RJ #42			2006-003946
198	AMC 370152	RJ #43			2006-003947
199	AMC 370153	RJ #44			2006-003948

	BLM Serial Number	Name of claim	Gila County Recording Information		
			Docket or Book	Page	Document/Fee No.
200	AMC 370154	RJ #45			2006-003949
201	AMC 370155	RJ #46			2006-003950
202	AMC 370156	RJ #47			2006-003951
203	AMC 370157	RJ #48			2006-003952
204	AMC 370158	RJ #49			2006-003953
205	AMC 370159	RJ #50			2006-003954
206	AMC 370160	RJ #51			2006-003955
207	AMC 370161	RJ #52			2006-003956
208	AMC 370162	RJ #53			2006-003957
209	AMC 370163	RJ #54			2006-003958
210	AMC 370164	RJ #55			2006-003959
211	AMC 370165	RJ #56			2006-003960
212	AMC 370166	RJ #57			2006-003961
213	AMC 370167	RJ #58			2006-003962
214	AMC 370168	RJ #59			2006-003963
215	AMC 370169	RJ #60			2006-003964
216	AMC 370170	RJ #61			2006-003965
217	AMC 370171	RJ #62			2006-003966
218	AMC 370172	RJ #63			2006-003967
219	AMC 370173	RJ #64			2006-003968
220	AMC 384697	RJ #65			2007-012073
221	AMC 384698	RJ #66			2007-012074
222	AMC 384699	RJ #67			2007-012075
223	AMC 384700	RJ #68			2007-012076
224	AMC 384701	RJ #69			2007-012077
225	AMC 384702	RJ #70			2007-012078
226	AMC 384703	RJ #71			2007-012079
227	AMC 384704	RJ #72			2007-012080
228	AMC 393547	TOE 20			2008-009417
229	AMC 422569	CWL 1			2013-003544
230	AMC 422570	CWL 2			2013-003545
231	AMC 422571	CWL 3			2013-003546
232	AMC 422572	CWL 4			2013-003547
233	AMC 422573	CWL 5			2013-003548
234	AMC 422574	CWL 6			2013-003549
235	AMC 422575	CWL 7			2013-003550
236	AMC 422576	CWL 8			2013-003551

45667198.7

9

	BLM Serial Number	Name of claim	Gila County Recording Information		
			Docket or Book	Page	Document/Fee No.
237	AMC 422577	CWL 9			2013-003552
238	AMC 422578	CWL 10			2013-003553
239	AMC 422579	CWL 11			2013-003554
240	AMC 422580	CWL 12			2013-003555
241	AMC 422581	CWL 13			2013-003556
242	AMC 422582	CWL 14			2013-003557
243	AMC 422583	CWL 15			2013-003558
244	AMC 422584	CWL 16			2013-003559
245	AMC 422585	CWL 17			2013-003560
246	AMC 422586	CWL 18			2013-003561
247	AMC 422587	CWL 19			2013-003562
248	AMC 422588	CWL 20			2013-003563
249	AMC 422589	CWL 21			2013-003564
250	AMC 422590	CWM 1			2013-003565
251	AMC 422591	CWM 2			2013-003566
252	AMC 422592	CWM 3			2013-003567
253	AMC 422593	CWM 4			2013-003568
254	AMC 422594	CWM 5			2013-003569
255	AMC 422595	CWM 6			2013-003570
256	AMC 422596	CWM 7			2013-003571
257	AMC 422597	CWM 8			2013-003572
258	AMC 422598	CWM 9			2013-003573
259	AMC 422599	CWM 10			2013-003574
260	AMC 422600	CWM 11			2013-003575
261	AMC 422601	CWM 12			2013-003576
262	AMC 422602	CWM 13			2013-003577
263	AMC 422603	CWM 14			2013-003578
264	AMC 422604	CWM 15			2013-003579
265	AMC 422605	CWM 16			2013-003580
266	AMC 422606	CWM 17			2013-003581
267	AMC 422607	CWM 18			2013-003582
268	AMC 422608	CWM 19			2013-003583
269	AMC 422609	CWM 20			2013-003584
270	AMC 422610	CWM 21			2013-003585
271	AMC 422611	CWM 22			2013-003586
272	AMC 422612	CWM 23			2013-003587
273	AMC 422613	CWM 24			2013-003588

	BLM Serial Number	Name of claim	Gila County Recording Information		
			Docket or Book	Page	Document/Fee No.
274	AMC 422614	CWM 25			2013-003589
275	AMC 422615	CWM 26			2013-003590
276	AMC 422616	CWM 27			2013-003591
277	AMC 422617	CWM 28			2013-003592
278	AMC 422618	CWM 29			2013-003593
279	AMC 422619	CWM 30			2013-003594
280	AMC 422620	CWM 31			2013-003595
281	AMC 422621	CWM 32			2013-003596
282	AMC 422622	CWM 33			2013-003597
283	AMC 422623	CWM 34			2013-003598
284	AMC 422624	CWM 35			2013-003599
285	AMC 422625	CWM 36			2013-003600
286	AMC 422626	CWM 37			2013-003601
287	AMC 422627	CWM 38			2013-003602
288	AMC 422628	CWM 39			2013-003603
289	AMC 422629	CWM 40			2013-003604
290	AMC 422630	CWM 41			2013-003605
291	AMC 422631	CWM 42			2013-003606
292	AMC 422632	CWM 43			2013-003607
293	AMC 422633	CWM 44			2013-003608
294	AMC 422634	CWM 45			2013-003609
295	AMC 422635	CWM 46			2013-003610
296	AMC 422636	CWM 47			2013-003611
297	AMC 422637	CWM 48			2013-003612
298	AMC 422638	CWM 49			2013-003613
299	AMC 422639	CWM 50			2013-003614
300	AMC 422640	CWM 51			2013-003615
301	AMC 422641	CWM 52			2013-003616
302	AMC 422642	CWM 53			2013-003617
303	AMC 422643	CWM 54			2013-003618
304	AMC 422644	CWM 55			2013-003619
305	AMC 422645	CWM 56			2013-003620
306	AMC 422646	CWM 57			2013-003621
307	AMC 422647	CWM 58			2013-003622
308	AMC 422648	CWM 59			2013-003623
309	AMC 422649	CWM 60			2013-003624
310	AMC 422650	CWM 61			2013-003625

	BLM Serial Number	Name of claim	Gila County Recording Information		
			Docket or Book	Page	Document/Fee No.
311	AMC 422651	CWM 62			2013-003626
312	AMC 422652	CWM 63			2013-003627
313	AMC 422653	CWM 64			2013-003628
314	AMC 422654	CWM 65			2013-003629
315	AMC 422655	CWM 66			2013-003630
316	AMC 422656	CWM 67			2013-003631
317	AMC 422657	CWM 68			2013-003632
318	AMC 422658	CWM 69			2013-003633
319	AMC 422659	CWM 70			2013-003634
320	AMC 422660	CWM 71			2013-003635
321	AMC 422661	CWM 72			2013-003636
322	AMC 422662	CWM 73			2013-003637
323	AMC 422663	CWM 74			2013-003638
324	AMC 422664	CWM 75			2013-003639
325	AMC 422665	CWM 76			2013-003640
326	AMC 422666	CWM 77			2013-003641
327	AMC 422667	CWM 78			2013-003642
328	AMC 422668	CWM 79			2013-003643
329	AMC 422669	CWM 80			2013-003644

45667198.7

United States Department of the Interior
Bureau of Land Management
 LANDS/RECREATION & PLANNING
 ONE N CENTRAL AVE
 PHOENIX, AZ 85004 -2203
 Phone: 602-417-9200

Receipt

No: 2953879


Transaction #: 3041782	
Date of Transaction: 01/22/2014	
CUSTOMER:	
PINTO VALLEY MINING CORP 8950 N ORACLE RD STE 200 TUCSON, AZ 85704-7431 US	

LINE #	QTY	DESCRIPTION	REMARKS	UNIT PRICE	TOTAL
1	1.00	LOCATABLE MINERALS / MINING CLAIMS- NOT NEW-UNADJUD, ONE AUTH NO. ONLY / MINING CLAIM MONEY RECEIVED CASES: AMC7735/\$3290.00	TRF - 329	- n/a -	3290.00
TOTAL:					\$3,290.00

PAYMENT INFORMATION					
1	AMOUNT:	3290.00	POSTMARKED:	01/21/2014	
	TYPE:	CHECK	RECEIVED:	01/21/2014	
	CHECK NO:	101347			
	NAME:	PINTO VALLEY MINING CORP 8950 N ORACLE RD STE 200 TUCSON AZ 85704-7431 US			

REMARKS

This receipt was generated by the automated BLM Collections and Billing System and is a paper representation of a portion of the official electronic record contained therein.



earthsmart
FedEx carbon-neutral
envelope shipping

Align top of FedEx Express® shipping label here.

ess

From: (928) 473-6577
Elizabeth Mata
Capstone Mining Corp.
2911 N Forest Service Rd. #287
Miami, AZ 85539

Origin ID: HAEA



Ship Date: 20JAN14
ActWgt: 1.0 LB
CAD: 105862507/NET3490

RT 276 1 D
ST 5 7744 01.21


SHIP TO: (528) 473-6372
Arizona State Office
Bureau of Land Management
One North Central Avenue, Suite 800
Phoenix, AZ 85004

BILL SENDER



Ref #
Invoice #
PO #
Dept #


TUE - 21 JAN 10:30A
PRIORITY OVERNIGHT



TRK# 7976 7643 7744
8201

98 ZSYA

85004
AZ-US
PHX



S2G106ECP220

Press here to seal
Press here to seal
Press here to seal

Sender must seal flap before shipping.

Align bottom of peel and stick airbill or pouch here.

DeCONCINI McDONALD YETWIN & LACY

A PROFESSIONAL CORPORATION
ATTORNEYS AT LAW

ROBIN E. BARNES, RL/CP
rbarnes@dmyl.com

2525 EAST BROADWAY BOULEVARD • SUITE 200
TUCSON, ARIZONA 85716-5300
(520) 322-5000 • (520) 322-5585 (Fax)

WWW.DECONCINIMCDONALD.COM

August 26, 2013

39932	3272518
27738	342296
52072	349780
97634	350334
279919	356448
298647	367050
320760	
325818	

Via Federal Express

Arizona State Office
Bureau of Land Management
Attention: Public Room
One North Central Avenue, Suite 800
Phoenix, AZ 85004-4427

RE: **Payment of Claim Maintenance Fee; Carlota Copper Company**

Ladies and Gentlemen:

Delivered herewith is a check in the amount of \$69,160.00, as payment of the claim maintenance fees pursuant to the 30 U.S.C. § 28f(a), as adjusted by 30 U.S.C. § 28j(c) and implemented by notice in 74 *Federal Register* 30959-62 (June 29, 2009), for the assessment year beginning September 1, 2013, on behalf of Carlota Copper Company. A copy of the Certification of Payment of Maintenance Fee in Lieu of Affidavit of Annual Assessment Work to be recorded with the Pinal and Gila County Recorder's Offices is also enclosed herewith.

Please return a date-stamped copy of this letter and the affidavit along with the receipt for payment to this office.

Thank you for your assistance and please feel free to contact me or John Lacy with any questions or concerns.

Sincerely,

Robin E. Barnes, RL/CP
Registered Landman/Certified Paralegal

reb

c. w/out enc. Missy Henderson (via email)

I:\FILES\DOCS\CARL10\260626\LTR\O34550.DOCX

ENTERED
SEP - 4 2013
BY:

NO. OF CLAIMS 494
AMOUNT \$69,160.00
RECEIPT NO. 2867048
INIT.

** BLM-ASO**

Tucson

Phoenix

RECEIVED
BLM AZ STATE OFFICE
2013 AUG 27 A 10:57

STATE OF ARIZONA)
) ss:
County of Pima)

RECEIVED
BLM AZ STATE OFFICE
2013 AUG 27 A 10:57
PINAL COUNTY ARIZONA

**CERTIFICATION OF PAYMENT OF MAINTENANCE FEE
IN LIEU OF AFFIDAVIT OF ANNUAL ASSESSMENT WORK**

Spencer A. Smith, being first duly sworn, deposes and says that:

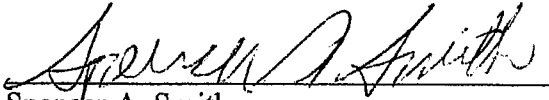
1. He is an agent for Carlota Copper Company, the owner of the unpatented lode mining claims and millsites situated in Pinal and Gila Counties, Arizona (the "Claims"), the location notices of which are of record in Pinal and Gila Counties, and in the records of the Arizona State Office of the Bureau of Land Management under the file numbers indicated in the attached Exhibit A

2. Pursuant to the 30 U.S.C. § 28f(a), as adjusted by 30 U.S.C. § 28j(c) and implemented by notice in 74 *Federal Register* 30959-62 (June 29, 2009) and as amended by the Consolidated Appropriations Act 2012, Pub. L. No. 112-74, 125 Stat. 786 (2011), the owner has paid a maintenance fee of \$140 per claim for the assessment year beginning September 1, 2013. This Certificate is in lieu of an affidavit of performance of annual assessment work or notice of intent to hold.

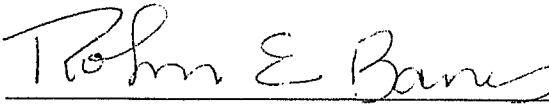
3. The names and address of the owner of the Claims for which this Certificate is prepared are Carlota Copper Company, 2624 Forest Service Road 287, P.O. Box 1009, Miami, Arizona 85539. THIS IS NOT A CHANGE OF ADDRESS

4. The mining claims within the Claims described herein are held and claimed by the owner for the valuable minerals contained therein and the millsites for uses related to the mining claims.

DATED this 26th day of August, 2013.


Spencer A. Smith

Sworn and subscribed before me this 26th day of August, 2013, by Spencer A. Smith.


Notary Public

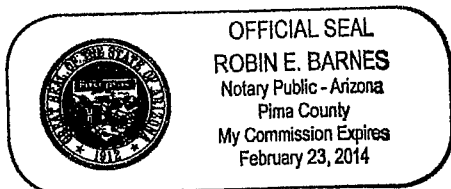


EXHIBIT A

The following unpatented mining claims and millsites are situated in the Pioneer and Globe Mining Districts, Gila and Pinal Counties, Arizona, the names of which and the place of record of the location notices thereof in the official records of the respective counties and the Arizona State Office of the Bureau of Land Management, are as follows:

GROUP III: (Unpatented mining claims situated in Sections 25, 26, 35 and 36, Township 1 North, Range 13 East, G&SR Mer.)

<u>Claim Name</u>	<u>Date Located</u>	<u>Date Recorded</u>	<u>County Records Docket Page</u>	<u>Date Filed BLM</u>	<u>BLM A MC No.</u>
Gila County:					
Grizzly #1	7/18/89	7/24/89	774 120	9/1/89	298647
Amended		11/22/89	785 119	12/13/89	
Grizzly #2	7/18/89	7/24/89	774 123	9/1/89	298648
Amended		11/22/89	785 119	12/13/89	
Grizzly #3	7/18/89	7/24/89	774 126	9/1/89	298649
Amended		11/22/89	785 119	12/13/89	
Grizzly #4	7/18/89	7/24/89	774 129	9/1/89	298650
Amended		11/22/89	785 119	12/13/89	
Pinal County:					
		8/22/89	1625 631	9/1/89	
		11/22/89	1642 209	12/13/89	
Gila County:					
Grizzly #5	7/18/89	7/24/89	774 132	9/1/89	298651
Amended		11/22/89	785 119	12/13/89	
Pinal County:					
		8/22/89	1625 634	9/1/89	
		11/22/89	1642 209	12/13/89	
Gila County:					
Grizzly #6	7/18/89	7/24/89	774 135	9/1/89	298652
Amended		11/22/89	785 119	12/13/89	
Grizzly #7	7/18/89	7/24/89	774 138	9/1/89	298653
Amended		11/22/89	785 119	12/13/89	
Grizzly #8	7/18/89	7/24/89	774 141	9/1/89	298654
Amended		11/22/89	785 119	12/13/89	
Grizzly #9	7/18/89	7/24/89	774 144	9/1/89	298655
Amended		11/22/89	785 119	12/13/89	
Grizzly #10	7/18/89	7/24/89	774 147	9/1/89	298656
Amended		11/22/89	785 119	12/13/89	
Grizzly #11	7/18/89	7/24/89	774 150	9/1/89	298657
Amended		11/22/89	785 119	12/13/89	
Grizzly #12	7/18/89	7/24/89	774 153	9/1/89	298658
Amended		11/22/89	785 119	12/13/89	

RECEIVED
 BLM ARIZONA
 JUN 21 10:58 AM '89

<u>Claim Name</u>	<u>Date Located</u>	<u>Date Recorded</u>	<u>County Records Docket Page</u>	<u>Date Filed BLM</u>	<u>BLM A MC No.</u>
	7/18/89	8/22/89	Pinal County: 1625 637	9/1/89	
		11/22/89	1642 209	12/13/89	
			Gila County:		
Grizzly #13	7/18/89	7/24/89	774 156	9/1/89	298659
Amended		11/22/89	785 119	12/13/89	
Grizzly #14	7/18/89	7/24/89	774 159	9/1/89	298660
Amended		11/22/89	785 119	12/13/89	

GROUP IV: (Unpatented mining claims situated in Sections 26, 27, 34, 35 and 36, Township 1 North, Range 13 East; G&SR Mer.)

<u>Claim Name</u>	<u>Loc. Date</u>	<u>County</u>	<u>Original Recordation Book Page</u>	<u>Amended Recordation Book Page</u>	<u>BLM A MC Serial #</u>
Tip Top	3/2/29	Pinal	45 142	648 830	52265
Tip Top #1	8/1/30	Pinal	46 275		52266
Tip Top 2	3/2/29	Pinal	45 144	648 831	52267
Tip Top 3	3/10/29	Pinal	45 145	648 832	52268
Tip Top #4	8/1/30	Pinal	46 301		52269
Eder #10	4/21/69	Pinal	569 819		52270
Eder #11	4/21/69	Pinal	569 820		52271
Eder #12	4/21/69	Pinal	569 821		52272
Eder 14	9/27/71	Pinal	645 51		52274
		Gila	308 309		
Eder 15	9/27/71	Pinal	645 52		52275
		Gila	308 310		
Eder 16	9/27/71	Pinal	645 53	721 95	52276
		Gila	308 311	348 10	
Eder 17	9/27/71	Pinal	645 54	721 96	52277
		Gila	308 312	348 9	
Eder 18	9/27/71	Pinal	710 228		52278
		Gila	308 313		
Eder 19	9/27/71	Pinal	710 229	721 715	52279
		Gila	308 314	348 275	
Eder 22	9/27/71	Pinal	645 56		52280
		Gila	308 317		
Eder #23	1/4/73	Pinal	691 416		52281
Eder 27	9/11/73	Pinal	720 440		52282
Eder 34	6/14/73	Pinal	710 926		52285
Eder 35	6/14/73	Pinal	710 927		52286
Exhibit A			2		

RECEIVED
 BLM A MC OFFICE
 MARIQUETA, ARIZONA
 MAR 22 2009

<u>Claim Name</u>	<u>Loc. Date</u>	<u>County</u>	<u>Original Recordation</u>		<u>Amended Recordation</u>		<u>BLM A MC Serial #</u>
			<u>Book</u>	<u>Page</u>	<u>Book</u>	<u>Page</u>	
Eder 36	6/14/73	Pinal	710	928			52287
Eder 39	6/13/73	Pinal	710	931			52289
Eder 40	6/14/73	Pinal	710	932			52290
Eder 43	6/13/73	Pinal	710	935			52292
Eder 44	6/14/73	Pinal	710	936			52293
Eder 45	6/13/73	Pinal	710	937			52294
Eder 46	6/13/73	Pinal	710	938			52295
Eder 47	6/13/73	Pinal	710	939			52296
Eder 48	6/13/73	Pinal	710	940	721	97	52297
Eder 49	6/12/73	Pinal	710	941			52298
Eder 50	6/12/73	Pinal	710	942			52299
Eder 51	6/12/73	Pinal	710	943			52300
Eder 52	6/12/73	Pinal	710	944			52301
Eder 53	6/12/73	Pinal	710	945			52302
Eder 54	6/13/73	Pinal	710	946			52303
		Gila	341	802			
Eder 55	6/13/73	Pinal	710	947			52304
		Gila	341	803			
Eder 56	6/13/73	Pinal	710	948			52305
		Gila	341	804			
Eder 57	6/12/73	Pinal	710	949	721	98	52306
		Gila	341	805	348	8	
Eder 59	6/14/73	Pinal	710	951			52307
		Gila	341	807			
Eder 62	9/7/73	Pinal	721	716			52308
Eder 63	9/7/73	Pinal	721	717			52309
		Gila	348	276			
Eder 64	9/7/73	Pinal	721	718			52310
		Gila	348	277			
Eder 65	9/7/73	Pinal	721	719			52311
		Gila	348	278			
Eder 66	9/7/73	Pinal	721	720			52312
		Gila	348	279			
Eder 67	9/7/73	Pinal	721	721			52313
		Gila	348	280			
Eder 68	9/7/73	Pinal	721	722			52314
		Gila	348	281			
Eder 69	9/7/73	Pinal	721	723			52315
		Gila	348	282			
Eder 70	9/24/73	Gila	348	283			52316
Eder 71	11/24/87	Gila	726	416			279919
Eder 72	11/24/87	Gila	726	419			279920

ORIGINAL FILED
 52310
 52311
 52312
 52313
 52314

<u>Claim Name</u>	<u>Loc. Date</u>	<u>County</u>	<u>Original Recordation</u>		<u>Amended Recordation</u>		<u>BLM</u>
			<u>Book</u>	<u>Page</u>	<u>Book</u>	<u>Page</u>	<u>A MC Serial #</u>
Eder 73	11/24/87	Gila	726	422			279921
		Pinal	1497	441			
Eder 74	11/24/87	Pinal	1497	443			279922
Eder 75	11/24/87	Pinal	1497	445			279923
Eder 76	11/24/87	Pinal	1497	447			279924
Ghost 16	12/29/66	Pinal	497	450			52317
Ghost 27	3/10/64	Pinal	387	137			52318
Ghost 28	5/18/64	Pinal	387	138			52319
Ghost 29	3/10/64	Pinal	387	139			52320
Ghost 30	5/18/64	Pinal	387	140			52321
Ghost 31	3/10/64	Pinal	387	141			52322
Ghost 32	12/29/66	Pinal	497	451			52323
Ghost 38	12/29/66	Pinal	497	452			52326
Ghost 40	12/29/66	Pinal	497	453			52327
Ghost 42	12/29/66	Pinal	497	454			52328
Ghost 48	12/29/66	Pinal	497	455			52329
Ghost 50	12/29/66	Pinal	497	456			52330
Ghost 61	3/12/64	Pinal	387	165			52331
Ghost 62	3/12/64	Pinal	387	166			52332
Ghost 63	3/12/64	Pinal	387	167			52333
Ghost 66	3/12/64	Pinal	387	170			52336
Ghost 90	12/29/66	Pinal	497	457			52337
Ghost 93	3/16/64	Pinal	387	194			52340
Ghost 95	3/16/64	Pinal	387	195			52342
Ghost 97	3/16/64	Pinal	387	196			52344
Ghost 99	3/16/64	Pinal	387	197			52346
Ghost 131	9/23/65	Pinal	429	515			52365
Ghost 132	9/23/65	Pinal	429	516			52366
Ghost 133	9/23/65	Pinal	429	517			52367
Ghost 134	9/23/65	Pinal	429	518			52368
Ghost 135	9/23/65	Pinal	429	519			52369
Ghost 136	9/23/65	Pinal	429	520			52370
Ghost 137	9/23/65	Pinal	429	521			52371
Ghost 140	4/15/64	Pinal	387	209			52372
Ghost 141	4/15/64	Pinal	387	210			52373
Ghost 142	4/15/64	Pinal	387	211			52374
Ghost 143	4/15/64	Pinal	387	212			52375
Ghost 144	4/15/64	Pinal	387	213			52376
Rim Rock #5	8/1/30	Pinal	46	304	721	93	52382
Annex #5	8/1/30	Pinal	46	305	721	92	52383
Cap 130	7/24/30	Pinal	46	311			52386
Exhibit A			4				

RECEIVED
 BUREAU OF LAND MANAGEMENT
 DENVER, COLORADO
 OCT 1 1987

<u>Claim Name</u>	<u>Loc. Date</u>	<u>County</u>	<u>Original Recordation</u>		<u>Amended Recordation</u>		<u>BLM A MC</u>
			<u>Book</u>	<u>Page</u>	<u>Book</u>	<u>Page</u>	<u>Serial #</u>
Cap 131	7/25/30	Pinal	46	311			52387
"Moon Rise"	2/15/1899	Gila	6	401			52388
Promoter	11/14/29	Gila	44	5	348	7	52389
Stars and Stripes	1/1/02	Gila	7	466	308	307	52390
Providence	7/1/28	Gila	40	444	309	649	52391

GROUP V: (Unpatented mining claims situated in Sections 4, 5, 6, 7, Township 1 South, Range 14 East; Sections 1, 2, 11, 12, Township 1 South, Range 13 East; Section 31, Township 1 North, Range 14 East; and Sections 14, 15, 22, 23, 25, 26, 27, Township 1 North, Range 13 East, G&SR Mer.)

<u>Claim Name</u>	<u>Date Located</u>	<u>Date Recorded</u>	<u>Cty</u>	<u>Cty Dkt</u>	<u>Record Page</u>	<u>Date Filed BLM</u>	<u>BLM A MC Serial No.</u>
Kelly #1	1/26/92	3/12/92	Gila	860	997	4/16/92	320760
Kelly #2	1/26/92	3/12/92	Gila	860	1000	4/16/92	320761
Kelly #3	1/26/92	3/12/92	Gila	861	01	4/16/92	320762
Kelly #4	1/26/92	3/12/92	Gila	861	04	4/16/92	320763
Kelly #5	1/26/92	3/12/92	Gila	861	07	4/16/92	320764
Kelly #6	1/28/92	3/12/92	Gila	861	10	4/16/92	320765
Kelly #7	1/26/92	3/12/92	Gila	861	13	4/16/92	320766
Kelly #8	1/28/92	3/12/92	Gila	861	16	4/16/92	320767
Kelly #9	1/26/92	3/12/92	Gila	861	19	4/16/92	320768
Kelly #10	1/28/92	3/12/92	Gila	861	22	4/16/92	320769
Kelly #11	1/26/92	3/12/92	Gila	861	25	4/16/92	320770
Kelly #12	1/28/92	3/12/92	Gila	861	28	4/16/92	320771
Kelly #13	1/26/92	3/12/92	Gila	861	31	4/16/92	320772
Kelly #14	1/28/92	3/12/92	Gila	861	34	4/16/92	320773
Kelly #15	1/28/92	3/12/92	Gila	861	37	4/16/92	320774
Kelly #16	1/28/92	3/12/92	Gila	861	40	4/16/92	320775
Kelly #17	1/28/92	3/12/92	Gila	861	43	4/16/92	320776
Kelly #18	1/28/92	3/12/92	Gila	861	46	4/16/92	320777
Kelly #19	1/28/92	3/12/92	Gila	861	49	4/16/92	320778
Kelly #20	1/26/92	3/12/92	Gila	861	52	4/16/92	320779
Kelly #21	1/27/92	3/12/92	Gila	861	55	4/16/92	320780
Kelly #22	1/27/92	3/12/92	Gila	861	58	4/16/92	320781
Kelly #23	1/27/92	3/12/92	Gila	861	61	4/16/92	320782
Kelly #24	1/27/92	3/12/92	Gila	861	64	4/16/92	320783
Kelly #25	1/27/92	3/12/92	Gila	861	67	4/16/92	320784
Kelly #26	1/27/92	3/12/92	Gila	861	70	4/16/92	320785
Kelly #27	1/29/92	3/12/92	Gila	861	73	4/16/92	320786

RECEIVED
BUREAU OF LAND MANAGEMENT
FEB 10 1992

<u>Claim Name</u>	<u>Date Located</u>	<u>Date Recorded</u>	<u>Cty</u>	<u>Cty Record Dkt</u>	<u>Page</u>	<u>Date Filed BLM</u>	<u>BLM A MC Serial No.</u>
Kelly #28	1/29/92	3/12/92	Pinal	1809	641		
			Gila	861	76	4/16/92	320787
			Pinal	1809	643		
Kelly #29	1/29/92	3/12/92	Gila	861	79	4/16/92	320788
			Pinal	1809	645		
Kelly #30	1/29/92	3/12/92	Gila	861	82	4/16/92	320789
Kelly #31-A	7/11/92	8/06/92	Gila	877	747	8/27/92	324206
		8/13/92	Pinal	1845	922		
Kelly #32	1/29/92	3/12/92	Gila	861	88	4/16/92	320791
Kelly #33	1/29/92	3/12/92	Pinal	1809	649	4/16/92	320792
Kelly #34	1/29/92	3/12/92	Gila	861	91	4/16/92	320793
			Pinal	1809	651		
Kelly #35	1/29/92	3/12/92	Pinal	1809	653	4/16/92	320794
Kelly #36	1/29/92	3/12/92	Gila	861	94	4/16/92	320795
			Pinal	1809	655		
Kelly #37	1/28/92	3/12/92	Pinal	1809	657	4/16/92	320796
Kelly #38	1/28/92	3/12/92	Gila	861	97	4/16/92	320797
	1/29/92	3/12/92	Pinal	1809	659		
Kelly #39	1/28/92	3/12/92	Pinal	1809	661	4/16/92	320798
Kelly #40	1/31/92	3/12/92	Pinal	1809	663	4/16/92	320799
Kelly #53	1/30/92	3/12/92	Pinal	1809	671	4/16/92	320803
Kelly #57	1/30/92	3/12/92	Pinal	1809	673	4/16/92	320804
Kelly #58	1/30/92	3/12/92	Pinal	1809	675	4/16/92	320805
Kelly #59	1/30/92	3/12/92	Pinal	1809	677	4/16/92	320806
Kelly #60	1/30/92	3/12/92	Pinal	1809	679	4/16/92	320807
Kelly #66	1/30/92	3/12/92	Pinal	1809	691	4/16/92	320813
Kelly #67	1/30/92	3/12/92	Pinal	1809	693	4/16/92	320814
Kelly #68	1/30/92	3/12/92	Pinal	1809	695	4/16/92	320815
Kelly #71	1/30/92	3/12/92	Pinal	1809	697	4/16/92	320816
Kelly #72	1/30/92	3/12/92	Pinal	1809	699	4/16/92	320817
Kelly #73	1/30/92	3/12/92	Pinal	1809	701	4/16/92	320818
Kelly #83	2/01/92	3/12/92	Pinal	1809	721	4/16/92	320828
Kelly #84	2/01/92	3/12/92	Pinal	1809	723	4/16/92	320829
Kelly #86	2/01/92	3/12/92	Pinal	1809	727	4/16/92	320831
Kelly #87	2/01/92	3/12/92	Pinal	1809	729	4/16/92	320832
Kelly #89	2/01/92	3/12/92	Pinal	1809	733	4/16/92	320834
Kelly #90	2/01/92	3/12/92	Pinal	1809	735	4/16/92	320835
Kelly #91	2/02/92	3/12/92	Pinal	1809	737	4/16/92	320836
Kelly #92	2/02/92	3/12/92	Gila	861	100	4/16/92	320837
			Pinal	1809	739		
Kelly #93	2/02/92	3/12/92	Gila	861	103	4/16/92	320838
			Pinal	1809	741		

RECEIVED
BLM/2 STATE OFFICE

<u>Claim Name</u>	<u>Date Located</u>	<u>Date Recorded</u>	<u>Cty</u>	<u>Cty Dkt</u>	<u>Record Page</u>	<u>Date Filed BLM</u>	<u>BLM A MC Serial No.</u>
Kelly #94	2/02/92	3/12/92	Gila	861	106	4/16/92	320839
Kelly #95	2/02/92	3/12/92	Gila	861	109	4/16/92	320840
			Pinal	1809	743		
Kelly #96	2/02/92	3/12/92	Gila	861	112	4/16/92	320841
			Pinal	1809	745		
Kelly #97	2/02/92	3/12/92	Gila	861	115	4/16/92	320842
Kelly #98	2/02/92	3/12/92	Gila	861	118	4/16/92	320843
Kelly #99	2/02/92	3/12/92	Gila	861	121	4/16/92	320844
Kelly #100	2/04/92	3/12/92	Gila	861	124	4/16/92	320845
Kelly #101	10/31/92	12/14/92	Gila	892	489	1/19/93	325818
Kelly #103	10/31/92	12/14/92	Gila	892	495	1/19/93	325820
Kelly #104	10/31/92	12/14/92	Gila	892	498	1/19/93	325821
Kelly #105	10/31/92	12/14/92	Gila	892	501	1/19/93	325822
Kelly #106	10/31/92	12/14/92	Gila	892	504	1/19/93	325823
Kelly #107	10/31/92	12/14/92	Gila	892	507	1/19/93	325824
Kelly #112	10/31/92	12/14/92	Gila	892	522	1/19/93	325829
Kelly #113	10/31/92	12/14/92	Gila	892	525	1/19/93	325830
Kelly #114	10/31/92	12/14/92	Gila	892	528	1/19/93	325831
Kelly #115	10/31/92	12/14/92	Gila	892	531	1/19/93	325832
Kelly #120	11/9/92	12/14/92	Gila	892	546	1/19/93	325837
Kelly #121	11/9/92	12/14/92	Gila	892	549	1/19/93	325838
Kelly #122	11/9/92	12/14/92	Gila	892	552	1/19/93	325839
Kelly #123	11/9/92	12/14/92	Gila	892	555	1/19/93	325840
Kelly #124	11/9/92	12/14/92	Gila	892	558	1/19/93	325841
Kelly #125	11/8/92	12/14/92	Gila	892	561	1/19/93	325842
Kelly #126	11/8/92	12/14/92	Gila	892	564	1/19/93	325843
Kelly #127	11/8/92	12/14/92	Gila	892	567	1/19/93	325844
Kelly #128	11/8/92	12/14/92	Gila	892	570	1/19/93	325845
			Pinal	1874	047		
Kelly #129	11/8/92	12/14/92	Gila	892	573	1/19/93	325846
Kelly #130	11/8/92	12/14/92	Gila	892	576	1/19/93	325847
Kelly #131	11/8/92	12/14/92	Gila	892	579	1/19/93	325848
Kelly #132	11/7/92	12/14/92	Gila	892	582	1/19/93	325849
			Pinal	1874	049		
Kelly #133	11/7/92	12/14/92	Gila	892	585	1/19/93	325850
Kelly #134	11/7/92	12/14/92	Gila	892	588	1/19/93	325851
Kelly #135	11/7/92	12/14/92	Gila	892	591	1/19/93	325852
Kelly #136	11/7/92	12/14/92	Gila	892	594	1/19/93	325853
			Pinal	1874	051		
Kelly #137	11/7/92	12/14/92	Gila	892	597	1/19/93	325854
			Pinal	1874	053		
Kelly #138	11/7/92	12/14/92	Gila	892	600	1/19/93	325855

RECEIVED
 BLM AZ STATE OFFICE

<u>Claim Name</u>	<u>Recorded Book/Docket</u>	<u>Page</u>	<u>BLM A MC Serial No.</u>
Rejected No. 5	493	571	97635
Rejected No. 6	493	573	97636
Rejected No. 7	493	575	97637
Rejected No. 8	493	577	97638
Rejected No. 9	493	579	97639
Rejected No. 10	493	581	97640
Rejected No. 11	493	583	97641
Rejected No. 12	493	585	97642
Rejected No. 13	493	587	97643

GROUP VII: (Unpatented mining claims situated in Section 36, Township 1 North, Range 13 East, Gila County, G&SR Mer.)

<u>Claim Name</u>	<u>Location Date</u>	<u>Recorded Book</u>	<u>Page</u>	<u>BLM AMC Serial No.</u>
Overside	9/1/39	48	70	27989
Amended	6/17/59	102	43	
Amended	5/23/93	909	127	
Crown Point Ext. No. 1	6/17/59	102	37	27990
Amended	5/23/93	909	131	
Crown Point Ext. No. 2	6/17/59	102	38	27991
Amended	5/23/93	909	133	
Old Abe	9/1/39	48	70	27992
Amended	6/17/59	102	39	
Amended	5/23/93	909	124	
Old Abe No. 1	10/1/39	48	82	27993
Amended	6/17/59	102	41	
Amended	5/23/93	909	129	

GROUP VIII: (Unpatented mining claims situated in Section 36, Township 1 North, Range 13 East, G&SR Mer., Gila County)

<u>Claim Name</u>	<u>Location Date</u>	<u>Cty Record Book</u>	<u>Page</u>	<u>BLM A MC Serial No.</u>
Brewery	3/12/1892	4	145	39932
Amended	5/23/93	909	116	
Clipper	1/20/1906	1	286	39933
Amended	5/23/93	909	118	
Old Abe	9/1/39	48	70	39934
Amended	5/23/93	909	124	

Exhibit A

RECEIVED
 MAR 21 A 10 58
 GILA COUNTY ARIZONA
 COUNTY CLERK'S OFFICE

<u>Claim Name</u>	<u>Location Date</u>	<u>Cty Record Book</u>	<u>Page</u>	<u>BLM A MC Serial No.</u>
Thomas Jefferson	9/1/39	48	71	39935
Amended	5/23/93	909	120	
Blue Jay Fraction	11/21/42	48	357	39936
Amended	5/23/93	909	122	
Vat	11/25/59	112	344	39937

GROUP IX: (Unpatented mining claims situated in Section 36, Township 1 North, Range 13 East, G&SR Mer., Gila County)

<u>Claim Name</u>	<u>Location Date</u>	<u>Cty Record Book</u>	<u>Page</u>	<u>BLM A MC Serial No.</u>
Lost Knife #1	5/23/59	100	416	39938
Amended	3/17/68	230	418	
Lost Knife #2	10/28/59	108	133	39939
Amended	3/17/68	230	415	
Manganese Cap	5/06/65	176	507	39940
Amended	3/17/68	230	419	
Galena	5/06/65	176	508	39941
Amended	3/17/68	230	416	
Dew	6/1/68	237	635	39942
Lad	6/1/68	237	636	39943

GROUP X: (Unpatented millsites situated in Section 23 and 26, Township 1 North, Range 13 East, G&SR Mer., Gila County)

<u>Claim Name</u>	<u>Date Located</u>	<u>Date Recorded</u>	<u>Cty Record Dkt</u>	<u>Page</u>	<u>Date Filed BLM</u>	<u>BLM A MC Serial No.</u>
Sick-A-More #1	6/16/93	8/23/93	93-635858		8/23/93	327251
Sick-A-More #2	6/16/93	8/23/93	93-635859		8/23/93	327252
Sick-A-More #3	6/16/93	8/23/93	93-635860		8/23/93	327253

RECEIVED
 BLM A MC OFFICE
 2013 APR 21 A 10:58

GROUP XI: (Unpatented millsites situated in Sections 25, 26, 35 and 36, Township 1 North, Range 13 East; Section 31, Township 1 North, Range 14 East, Sections 1, 12, Township 1 South, Range 13 East; and Section 6, Township 1 South, Range 14 East, G&SR Mer., Gila and Pinal Counties)

<u>Claim Name</u>	<u>Date Located</u>	<u>Date Recorded</u>	<u>Cty</u>	<u>Cty Record Dkt</u>	<u>Page</u>	<u>Date Filed BLM</u>	<u>BLM A MC Serial No.</u>
Kosher #1	09/12/96	12/04/96	Gila	96-019602		12/03/96	342296
Kosher #2	09/12/96	12/04/96	Gila	96-019603		12/03/96	342297
Kosher #3	09/12/96	12/04/96	Gila	96-019604		12/03/96	342298
Kosher #4	09/12/96	12/04/96	Gila	96-019605		12/03/96	342299
Kosher #5	09/12/96	12/04/96	Gila	96-019606		12/03/96	342300
Kosher #6	09/12/96	12/04/96	Gila	96-019607		12/03/96	342301
Kosher #7	09/12/96	12/04/96	Gila	96-019608		12/03/96	342302
Kosher #8	09/12/96	12/04/96	Gila	96-019609		12/03/96	342303
Kosher #9	09/12/96	12/04/96	Gila	96-019610		12/03/96	342304
Kosher #10	09/12/96	12/04/96	Gila	96-019611		12/03/96	342305
Kosher #11	09/12/96	12/04/96	Gila	96-019612		12/03/96	342306
Kosher #12	09/12/96	12/04/96	Gila	96-019613		12/03/96	342307
Kosher #13	09/12/96	12/04/96	Gila	96-019614		12/03/96	342308
Kosher #14	09/12/96	12/04/96	Gila	96-019615		12/03/96	342309
Kosher #15	09/12/96	12/04/96	Gila	96-019616		12/03/96	342310
Kosher #16	09/12/96	12/04/96	Gila	96-019617		12/03/96	342311
Kosher #17	09/12/96	12/04/96	Gila	96-019618		12/03/96	342312
Kosher #18	09/12/96	12/04/96	Gila	96-019619		12/03/96	342313
Kosher #19	09/12/96	12/04/96	Gila	96-019620		12/03/96	342314
Kosher #20	09/12/96	12/04/96	Gila	96-019621		12/03/96	342315
Kosher #21	09/12/96	12/04/96	Gila	96-019622		12/03/96	342316
Kosher #22	09/12/96	12/04/96	Gila	96-019623		12/03/96	342317
Kosher #23	09/12/96	12/04/96	Gila	96-019624		12/03/96	342318
Kosher #23	09/12/96	12/04/96	Pinal	1996-040016		12/03/96	
Kosher #24	09/12/96	12/04/96	Gila	96-019625		12/03/96	342319
Kosher #25	09/12/96	12/04/96	Gila	96-019626		12/03/96	342320
Kosher #26	09/12/96	12/04/96	Gila	96-019627		12/03/96	342321
Kosher #27	09/12/96	12/04/96	Gila	96-019628		12/03/96	342322
Kosher #28	09/12/96	12/04/96	Gila	96-019629		12/03/96	342323
Kosher #29	09/12/96	12/04/96	Gila	96-019630		12/03/96	342324
Kosher #30	09/12/96	12/04/96	Gila	96-019631		12/03/96	342325
Kosher #31	09/12/96	12/04/96	Gila	96-019632		12/03/96	342326
Kosher #32	09/12/96	12/04/96	Pinal	1996-040017		12/03/96	342327
Kosher #33	09/12/96	12/04/96	Gila	96-019633		12/03/96	342328
Kosher #33	09/12/96	12/04/96	Pinal	1996-040018		12/03/96	
Kosher #34	09/12/96	12/04/96	Gila	96-019634		12/03/96	342329
Kosher #34	09/12/96	12/04/96	Pinal	1996-040019		12/03/96	

<u>Claim Name</u>	<u>Date Located</u>	<u>Date Recorded</u>	<u>Cty</u>	<u>Cty Record Dkt</u>	<u>Page</u>	<u>Date Filed BLM</u>	<u>BLM A MC Serial No.</u>
Kosher #35	09/12/96	12/04/96	Gila	96-019635		12/03/96	342330
Kosher #36	09/12/96	12/04/96	Gila	96-019636		12/03/96	342331
Kosher #37	09/12/96	12/04/96	Gila	96-019637		12/03/96	342332
Kosher #38	09/12/96	12/04/96	Gila	96-019638		12/03/96	342333
Kosher #39	09/12/96	12/04/96	Gila	96-019639		12/03/96	342334
Kosher #40	09/12/96	12/04/96	Gila	96-019640		12/03/96	342335
Kosher #41	09/12/96	12/04/96	Gila	96-019641		12/03/96	342336
Kosher #42	09/12/96	12/04/96	Gila	96-019642		12/03/96	342337
Kosher #43	09/12/96	12/04/96	Gila	96-019643		12/03/96	342338
Kosher #44	09/12/96	12/04/96	Pinal	1996-040020		12/03/96	342339
Kosher #45	09/12/96	12/04/96	Pinal	1996-040021		12/03/96	342340
Kosher #46	09/12/96	12/04/96	Pinal	1996-040022		12/03/96	342341
Kosher #46	09/12/96	12/04/96	Gila	96-019644		12/03/96	
Kosher #47	09/12/96	12/04/96	Pinal	1996-040023		12/03/96	342342
Kosher #47	09/12/96	12/04/96	Gila	96-019645		12/03/96	
Kosher #48	09/12/96	12/04/96	Gila	96-019646		12/03/96	342343
Kosher #49	09/12/96	12/04/96	Gila	96-019647		12/03/96	342344
Kosher #50	09/12/96	12/04/96	Gila	96-019648		12/03/96	342345
Kosher #51	09/12/96	12/04/96	Gila	96-019649		12/03/96	342346
Kosher #52	09/12/96	12/04/96	Gila	96-019650		12/03/96	342347
Kosher #53	09/12/96	12/04/96	Gila	96-019651		12/03/96	342348
Kosher #54	09/12/96	12/04/96	Gila	96-019652		12/03/96	342349
Kosher #55	09/12/96	12/04/96	Gila	96-019653		12/03/96	342350
Kosher #56	09/12/96	12/04/96	Gila	96-019654		12/03/96	342351
Kosher #57	09/12/96	12/04/96	Pinal	1996-040024		12/03/96	342352
Kosher #58	09/12/96	12/04/96	Pinal	1996-040025		12/03/96	342353
Kosher #59	09/12/96	12/04/96	Pinal	1996-040026		12/03/96	342354
Kosher #60	09/12/96	12/04/96	Pinal	1996-040027		12/03/96	342355
Kosher #60	09/12/96	12/04/96	Gila	96-019655		12/03/96	
Kosher #61	09/12/96	12/04/96	Pinal	1996-040028		12/03/96	342356
Kosher #61	09/12/96	12/04/96	Gila	96-019656		12/03/96	
Kosher #62	09/12/96	12/04/96	Gila	96-019657		12/03/96	342357
Kosher #63	09/12/96	12/04/96	Gila	96-019658		12/03/96	342358
Kosher #64	09/12/96	12/04/96	Gila	96-019659		12/03/96	342359
Kosher #65	09/12/96	12/04/96	Gila	96-019660		12/03/96	342360
Kosher #66	09/12/96	12/04/96	Gila	96-019661		12/03/96	342361
Kosher #67	09/12/96	12/04/96	Gila	96-019662		12/03/96	342362
Kosher #68	09/12/96	12/04/96	Gila	96-019663		12/03/96	342363
Kosher #69	09/12/96	12/04/96	Pinal	1996-040029		12/03/96	342364
Kosher #70	09/12/96	12/04/96	Pinal	1996-040030		12/03/96	342365
Kosher #71	09/12/96	12/04/96	Pinal	1996-040031		12/03/96	342366
Kosher #72	09/12/96	12/04/96	Pinal	1996-040032		12/03/96	342367

RECEIVED
 BLM AT SALT LAKE CITY
 2013 AUG 27 AM 10:58

<u>Claim Name</u>	<u>Date Located</u>	<u>Date Recorded</u>	<u>Cty</u>	<u>Cty Record Dkt</u>	<u>Page</u>	<u>Date Filed BLM</u>	<u>BLM A MC Serial No.</u>
Kosher #73	09/12/96	12/04/96	Pinal	1996-040033		12/03/96	342368
Kosher #73	09/12/96	12/04/96	Gila	96-019664		12/03/96	
Kosher #74	09/12/96	12/04/96	Gila	96-019665		12/03/96	342369
Kosher #75	09/12/96	12/04/96	Gila	96-019666		12/03/96	342370
Kosher #76	09/12/96	12/04/96	Gila	96-019667		12/03/96	342371
Kosher #77	09/12/96	12/04/96	Gila	96-019668		12/03/96	342372
Kosher #78	09/12/96	12/04/96	Gila	96-019669		12/03/96	342373
Kosher #79	09/12/96	12/04/96	Gila	96-019670		12/03/96	342374
Kosher #80	09/12/96	12/04/96	Gila	96-019671		12/03/96	342375
Kosher #81	09/12/96	12/04/96	Pinal	1996-040034		12/03/96	342376
Kosher #82	09/12/96	12/04/96	Pinal	1996-040035		12/03/96	342377
Kosher #83	09/12/96	12/04/96	Pinal	1996-040036		12/03/96	342378
Kosher #84	09/12/96	12/04/96	Pinal	1996-040037		12/03/96	342379
Kosher #84	09/12/96	12/04/96	Gila	96-019672		12/03/96	
Kosher #85	09/12/96	12/04/96	Pinal	1996-040038		12/03/96	342380
Kosher #85	09/12/96	12/04/96	Gila	96-019673		12/03/96	
Kosher #86	09/12/96	12/04/96	Gila	96-019674		12/03/96	342381
Kosher #87	09/12/96	12/04/96	Gila	96-019675		12/03/96	342382
Kosher #88	09/12/96	12/04/96	Gila	96-019676		12/03/96	342383
Kosher #89	09/12/96	12/04/96	Gila	96-019677		12/03/96	342384
Kosher #90	09/12/96	12/04/96	Gila	96-019678		12/03/96	342385
Kosher #91	09/12/96	12/04/96	Gila	96-019679		12/03/96	342386
Kosher #92	09/12/96	12/04/96	Gila	96-019680		12/03/96	342387
Kosher #93	09/13/96	12/04/96	Pinal	1996-040039		12/03/96	342388
Kosher #94	09/13/96	12/04/96	Pinal	1996-040040		12/03/96	342389
Kosher #95	09/13/96	12/04/96	Pinal	1996-040041		12/03/96	342390
Kosher #96	09/13/96	12/04/96	Pinal	1996-040042		12/03/96	342391
Kosher #97	09/13/96	12/04/96	Pinal	1996-040043		12/03/96	342392
Kosher #97	09/13/96	12/04/96	Gila	96-019681		12/03/96	
Kosher #98	09/13/96	12/04/96	Pinal	1996-040044		12/03/96	342393
Kosher #98	09/13/96	12/04/96	Gila	96-019682		12/03/96	
Kosher #99	09/13/96	12/04/96	Gila	96-019683		12/03/96	342394
Kosher #100	09/13/96	12/04/96	Gila	96-019684		12/03/96	342395
Kosher #101	09/13/96	12/04/96	Gila	96-019685		12/03/96	342396
Kosher #102	09/13/96	12/04/96	Gila	96-019686		12/03/96	342397
Kosher #103	09/13/96	12/04/96	Gila	96-019687		12/03/96	342398
Kosher #104	09/13/96	12/04/96	Gila	96-019688		12/03/96	342399
Kosher #105	09/13/96	12/04/96	Gila	96-019689		12/03/96	342400
Kosher #106	09/13/96	12/04/96	Gila	96-019690		12/03/96	342401
Kosher #107	09/13/96	12/04/96	Pinal	1996-040045		12/03/96	342402
Kosher #108	09/13/96	12/04/96	Pinal	1996-040046		12/03/96	342403
Kosher #109	09/13/96	12/04/96	Pinal	1996-040047		12/03/96	342404

<u>Claim Name</u>	<u>Date Located</u>	<u>Date Recorded</u>	<u>Cty</u>	<u>Cty Record Dkt</u>	<u>Page</u>	<u>Date Filed BLM</u>	<u>BLM A MC Serial No.</u>
Kosher #110	09/13/96	12/04/96	Pinal	1996-040048		12/03/96	342405
Kosher #111	09/13/96	12/04/96	Pinal	1996-040049		12/03/96	342406
Kosher #112	09/13/96	12/04/96	Pinal	1996-040050		12/03/96	342407
Kosher #112	09/13/96	12/04/96	Gila	96-019691		12/03/96	
Kosher #113	09/13/96	12/04/96	Pinal	1996-040051		12/03/96	342408
Kosher #113	09/13/96	12/04/96	Gila	96-019692		12/03/96	
Kosher #114	09/13/96	12/04/96	Gila	96-019693		12/03/96	342409
Kosher #115	09/13/96	12/04/96	Gila	96-019694		12/03/96	342410
Kosher #116	09/13/96	12/04/96	Gila	96-019695		12/03/96	342411
Kosher #117	09/13/96	12/04/96	Gila	96-019696		12/03/96	342412
Kosher #118	09/13/96	12/04/96	Gila	96-019697		12/03/96	342413
Kosher #119	09/13/96	12/04/96	Gila	96-019698		12/03/96	342414
Kosher #120	09/13/96	12/04/96	Gila	96-019699		12/03/96	342415
Kosher #121	09/13/96	12/04/96	Gila	96-019700		12/03/96	342416
Kosher #122	09/13/96	12/04/96	Pinal	1996-040052		12/03/96	342417
Kosher #123	09/13/96	12/04/96	Pinal	1996-040053		12/03/96	342418
Kosher #124	09/13/96	12/04/96	Pinal	1996-040054		12/03/96	342419
Kosher #125	09/13/96	12/04/96	Pinal	1996-040055		12/03/96	342420
Kosher #126	09/13/96	12/04/96	Pinal	1996-040056		12/03/96	342421
Kosher #127	09/13/96	12/04/96	Pinal	1996-040057		12/03/96	342422
Kosher #127	09/13/96	12/04/96	Gila	96-019701		12/03/96	
Kosher #128	09/13/96	12/04/96	Pinal	1996-040058		12/03/96	342423
Kosher #128	09/13/96	12/04/96	Gila	96-019702		12/03/96	
Kosher #129	09/13/96	12/04/96	Gila	96-019703		12/03/96	342424
Kosher #130	09/13/96	12/04/96	Gila	96-019704		12/03/96	342425
Kosher #131	09/13/96	12/04/96	Gila	96-019705		12/03/96	342426
Kosher #132	09/13/96	12/04/96	Gila	96-019706		12/03/96	342427
Kosher #133	09/13/96	12/04/96	Gila	96-019707		12/03/96	342428
Kosher #134	09/13/96	12/04/96	Gila	96-019708		12/03/96	342429
Kosher #135	09/13/96	12/04/96	Gila	96-019709		12/03/96	342430
Kosher #136	09/13/96	12/04/96	Gila	96-019710		12/03/96	342431
Kosher #137	09/13/96	12/04/96	Gila	96-019711		12/03/96	342432
Kosher #138	09/13/96	12/04/96	Pinal	1996-040059		12/03/96	342433
Kosher #139	09/13/96	12/04/96	Pinal	1996-040060		12/03/96	342434
Kosher #140	09/13/96	12/04/96	Pinal	1996-040061		12/03/96	342435
Kosher #141	09/13/96	12/04/96	Pinal	1996-040062		12/03/96	342436
Kosher #142	09/13/96	12/04/96	Pinal	1996-040063		12/03/96	342437
Kosher #143	09/13/96	12/04/96	Pinal	1996-040064		12/03/96	342438
Kosher #144	09/13/96	12/04/96	Pinal	1996-040065		12/03/96	342439
Kosher #144	09/13/96	12/04/96	Gila	1996-019712		12/03/96	
Kosher #145	09/13/96	12/04/96	Pinal	1996-040066		12/03/96	342440
Kosher #145	09/13/96	12/04/96	Gila	1996-019713		12/03/96	

PUBLIC PROPERTY
 DEPARTMENT OF THE INTERIOR
 BUREAU OF LAND MANAGEMENT
 DENVER, COLORADO 80202

<u>Claim Name</u>	<u>Date Located</u>	<u>Date Recorded</u>	<u>Cty</u>	<u>Cty Record Dkt</u>	<u>Page</u>	<u>Date Filed BLM</u>	<u>BLM A MC Serial No.</u>
Kosher #146	09/13/96	12/04/96	Gila	1996-019714		12/03/96	342441
Kosher #147	09/13/96	12/04/96	Gila	1996-019715		12/03/96	342442
Kosher #148	09/13/96	12/04/96	Gila	1996-019716		12/03/96	342443
Kosher #149	09/13/96	12/04/96	Gila	1996-019717		12/03/96	342444
Kosher #150	09/13/96	12/04/96	Gila	1996-019718		12/03/96	342445
Kosher #151	09/13/96	12/04/96	Gila	1996-019719		12/03/96	342446
Kosher #152	09/13/96	12/04/96	Gila	1996-019720		12/03/96	342447
Kosher #153	09/13/96	12/04/96	Gila	1996-019721		12/03/96	342448
Kosher #154	09/13/96	12/04/96	Gila	1996-019722		12/03/96	342449
Kosher #155	09/13/96	12/04/96	Gila	1996-019723		12/03/96	342450
Kosher #156	09/13/96	12/04/96	Pinal	1996-040067		12/03/96	342451
Kosher #157	09/13/96	12/04/96	Pinal	1996-040068		12/03/96	342452
Kosher #158	09/13/96	12/04/96	Pinal	1996-040069		12/03/96	342453
Kosher #159	09/13/96	12/04/96	Pinal	1996-040070		12/03/96	342454
Kosher #160	09/13/96	12/04/96	Pinal	1996-040071		12/03/96	342455
Kosher #161	09/14/96	12/04/96	Pinal	1996-040072		12/03/96	342456
Kosher #162	09/14/96	12/04/96	Pinal	1996-040073		12/03/96	342457
Kosher #163	09/14/96	12/04/96	Pinal	1996-040074		12/03/96	342458
Kosher #163	09/14/96	12/04/96	Gila	1996-019724		12/03/96	
Kosher #164	09/14/96	12/04/96	Pinal	1996-040075		12/03/96	342459
Kosher #164	09/14/96	12/04/96	Gila	1996-019725		12/03/96	
Kosher #165	09/14/96	12/04/96	Gila	1996-019726		12/03/96	342460
Kosher #166	09/14/96	12/04/96	Gila	1996-019727		12/03/96	342461
Kosher #167	09/14/96	12/04/96	Gila	1996-019728		12/03/96	342462
Kosher #168	09/14/96	12/04/96	Gila	1996-019729		12/03/96	342463
Kosher #169	09/14/96	12/04/96	Gila	1996-019730		12/03/96	342464
Kosher #170	09/14/96	12/04/96	Gila	1996-019731		12/03/96	342465
Kosher #171	09/14/96	12/04/96	Gila	1996-019732		12/03/96	342466
Kosher #172	09/14/96	12/04/96	Gila	1996-019733		12/03/96	342467
Kosher #173	09/14/96	12/04/96	Gila	1996-019734		12/03/96	342468
Kosher #174	09/14/96	12/04/96	Pinal	1996-040076		12/03/96	342469
Kosher #175	09/14/96	12/04/96	Pinal	1996-040077		12/03/96	342470
Kosher #176	09/14/96	12/04/96	Pinal	1996-040078		12/03/96	342471
Kosher #177	09/14/96	12/04/96	Pinal	1996-040079		12/03/96	342472
Kosher #178	09/14/96	12/04/96	Pinal	1996-040080		12/03/96	342473
Kosher #179	09/14/96	12/04/96	Pinal	1996-040081		12/03/96	342474
Kosher #180	09/14/96	12/04/96	Pinal	1996-040082		12/03/96	342475
Kosher #181	09/14/96	12/04/96	Pinal	1996-040083		12/03/96	342476
Kosher #182	09/14/96	12/04/96	Pinal	1996-040084		12/03/96	342477
Kosher #182	09/14/96	12/04/96	Gila	1996-019735		12/03/96	
Kosher #183	09/14/96	12/04/96	Pinal	1996-040085		12/03/96	342478
Kosher #183	09/14/96	12/04/96	Gila	1996-019736		12/03/96	

RECEIVED
BLM AZ STATE OFFICE

<u>Claim Name</u>	<u>Date Located</u>	<u>Date Recorded</u>	<u>Cty</u>	<u>Cty Record Dkt</u>	<u>Page</u>	<u>Date Filed BLM</u>	<u>BLM A MC Serial No.</u>
Kosher #184	09/14/96	12/04/96	Gila	1996-019737		12/03/96	342479
Kosher #185	09/14/96	12/04/96	Gila	1996-019738		12/03/96	342480
Kosher #186	09/14/96	12/04/96	Pinal	1996-040086		12/03/96	342481
Kosher #187	09/14/96	12/04/96	Pinal	1996-040087		12/03/96	342482
Kosher #188	09/14/96	12/04/96	Pinal	1996-040088		12/03/96	342483
Kosher #189	09/14/96	12/04/96	Pinal	1996-040089		12/03/96	342484
Kosher #190	09/14/96	12/04/96	Pinal	1996-040090		12/03/96	342485
Kosher #191	09/14/96	12/04/96	Pinal	1996-040091		12/03/96	342486
Kosher #192	09/14/96	12/04/96	Pinal	1996-040092		12/03/96	342487
Kosher #193	09/14/96	12/04/96	Pinal	1996-040093		12/03/96	342488
Kosher #193	09/14/96	12/04/96	Gila	1996-019739		12/03/96	
Kosher #194	09/14/96	12/04/96	Pinal	1996-040094		12/03/96	342489
Kosher #194	09/14/96	12/04/96	Gila	1996-019740		12/03/96	
Kosher #195	09/14/96	12/04/96	Gila	1996-019741		12/03/96	342490
Kosher #196	09/14/96	12/04/96	Gila	1996-019742		12/03/96	342491
Kosher #197	09/14/96	12/04/96	Pinal	1996-040095		12/03/96	342492
Kosher #198	09/14/96	12/04/96	Pinal	1996-040096		12/03/96	342493
Kosher #199	09/14/96	12/04/96	Pinal	1996-040097		12/03/96	342494
Kosher #200	09/14/96	12/04/96	Pinal	1996-040098		12/03/96	342495
Kosher #201	09/14/96	12/04/96	Pinal	1996-040099		12/03/96	342496
Kosher #202	09/14/96	12/04/96	Pinal	1996-040100		12/03/96	342497
Kosher #203	09/14/96	12/04/96	Pinal	1996-040101		12/03/96	342498
Kosher #204	09/14/96	12/04/96	Pinal	1996-040102		12/03/96	342499
Kosher #205	09/14/96	12/04/96	Pinal	1996-040103		12/03/96	342500
Kosher #205	09/14/97	12/04/96	Gila	1996-019743		12/03/96	
Kosher #206	09/14/97	12/04/96	Gila	1996-019744		12/03/96	342501
Kosher #207	09/14/96	12/04/96	Pinal	1996-040104		12/03/96	342502
Kosher #208	09/14/96	12/04/96	Pinal	1996-040105		12/03/96	342503
Kosher #209	09/14/96	12/04/96	Pinal	1996-040106		12/03/96	342504
Kosher #210	09/14/96	12/04/96	Pinal	1996-040107		12/03/96	342505
Kosher #211	09/14/96	12/04/96	Pinal	1996-040108		12/03/96	342506
Kosher #211	09/14/96	12/04/96	Gila	1996-019745		12/03/96	
Kosher #212	09/14/96	12/04/96	Gila	1996-019746		12/03/96	342507
Kosher #213	09/14/96	12/04/96	Gila	1996-019747		12/03/96	342508
Kosher #214	09/14/96	12/04/96	Gila	1996-019748		12/03/96	342509
Kosher #215	09/14/96	12/04/96	Gila	1996-019749		12/03/96	342510
Kosher #216	09/14/96	12/04/96	Gila	1996-019750		12/03/96	342511
Kosher #217	09/14/96	12/04/96	Gila	1996-019751		12/03/96	342512
Kosher #218	09/14/96	12/04/96	Gila	1996-019752		12/03/96	342513
Kosher #219	09/14/96	12/04/96	Gila	1996-019753		12/03/96	342514
Kosher #220	06/28/02	07/24/02	Pinal	2002-039180		07/25/02	356448
Kosher #221	06/28/02	07/24/02	Pinal	2002-039181		07/25/02	356449

RECEIVED
 BLM AZ STATE OFFICE
 PHOENIX, ARIZONA

<u>Claim Name</u>	<u>Date Located</u>	<u>Date Recorded</u>	<u>Cty</u>	<u>Cty Record Dkt</u>	<u>Page</u>	<u>Date Filed BLM</u>	<u>BLM A MC Serial No.</u>
Kosher #222	06/28/02	07/24/02	Pinal	2002-039182		07/25/02	356450
Kosher #223	06/28/02	07/24/02	Pinal	2002-039183		07/25/02	356451
Kosher #224	06/28/02	07/24/02	Pinal	2002-039184		07/25/02	356452
Kosher #225	09/07/05	10/11/05	Pinal	2005-137450		09/08/05	367050
Kosher #226	09/07/05	10/11/05	Pinal	2005-137451		09/08/05	367051
Kosher #227	09/07/05	10/11/05	Pinal	2005-137449		09/08/05	367052
Kosher #228	09/07/05	10/11/05	Pinal	2005-137448		09/08/05	367053
Kosher #229	09/07/05	10/11/05	Pinal	2005-137447		09/08/05	367054

GROUP XII: (Unpatented mining claims situated in Section 1, Township 1 South, Range 13 East and Section 6, Township 1 South, Range 14 East, G&SR Mer., Gila County)

<u>Claim Name</u>	<u>Date Located</u>	<u>Date Recorded</u>	<u>Cty</u>	<u>Cty Record Dkt</u>	<u>Page</u>	<u>Date Filed BLM</u>	<u>BLM A MC Serial No.</u>
RJD #1	12/5/97	2/27/98	Gila	1998	2760	3/2/98	349780
RJD #2	12/5/97	2/27/98	Gila	1998	2761	3/2/98	349781
RJD #4	5/17/98	6/5/98	Gila	1998	8633	7/9/98	350335

I:\FILES\DOCS\CARL10260626\DOCV\FQ9751.DOC

RECEIVED
 BLM/AZ STATE OFFICE
 2013 AUG 27 A 10:59
 TUCSON, ARIZONA

Receipt

United States Department of the Interior
Bureau of Land Management
 LANDS/RECREATION & PLANNING
 ONE N CENTRAL AVE
 PHOENIX, AZ 85004 -2203
 Phone: 602-417-9200

Receipt

No: 2867048

Transaction #: 2952984	
Date of Transaction: 08/28/2013	
CUSTOMER:	
DECONCINI MCDONALD YETWIN & LACY P C 2525 E BROADWAY BLVD STE 200 TUCSON, AZ 85716-5350 US	

LINE #	QTY	DESCRIPTION	REMARKS	UNIT PRICE	TOTAL
1	1.00	LOCATABLE MINERALS / MINING CLAIMS-NOT NEW-UNADJUD, ONE AUTH NO. ONLY / MINING CLAIM MONEY RECEIVED CASES: AMC298647/\$69160.00	MAINT FEE PYMNT (494) 2014	- n/a -	69160.00
TOTAL:					\$69,160.00

PAYMENT INFORMATION			
1	AMOUNT:	69160.00	POSTMARKED: 08/26/2013
	TYPE:	CHECK	RECEIVED: 08/27/2013
	CHECK NO:	00032585	
	NAME:	CARLOTA COPPER COMPANY 2624 FOREST SERVICE RD 287 MIAMI FL 85539 US	

REMARKS

This receipt was generated by the automated BLM Collections and Billing System and is a paper representation of a portion of the official electronic record contained therein.

From: (520) 322-5000
DECONCINI MCDONALD ETAL
Robin Barnes
2525 E. Broadway Blvd.
Suite 200
Tucson, AZ 85716

Origin ID: TUSA



J13201306280326

Ship Date: 26AUG13
ActWgt: 1.0 LB
CAD: 3676665/NET3430

Delivery Address Bar Code




SHIP TO: (602) 417-9398
Arizona State Office
Bureau of Land Management
One North Central Avenue #800
Attn: Public Room
PHOENIX, AZ 85004

BILL SENDER

Ref # REB/260626/251170
Invoice #
PO #
Dept #


TUE - 27 AUG 10:30A
PRIORITY OVERNIGHT

TRK# 7965 4974 2186
0201



XH ZSYA

85004
AZ-US
PHX



51AG10989/1A8E

Attention: This label is a photocopy of the original label.

This label is a photocopy of the original label. It is not valid for shipping purposes. The original label is the only valid label for shipping purposes. This label is a photocopy of the original label. It is not valid for shipping purposes. The original label is the only valid label for shipping purposes.

Warning: Use only the printed original label for shipping. Using a photocopy of this label for shipping purposes is fraudulent and could result in additional billing charges, along with the cancellation of your FedEx account number.

This label is a photocopy of the original label. It is not valid for shipping purposes. The original label is the only valid label for shipping purposes. This label is a photocopy of the original label. It is not valid for shipping purposes. The original label is the only valid label for shipping purposes.

BHP Copper Inc.
Pinto Valley Operations

7-17 2013
Hand Delivered

United States Department of the Interior
Bureau of Land Management-Arizona State Office
One North Central
Suite 800
Phoenix, Arizona 85004

ATTN: Records Section.

RE: Notice of Intent to Hold and Payment of 2013-2014 Annual Claim Maintenance Fees for BHP Copper Inc. Pinto Valley Operations, Miami Arizona.

To Whom It May Concern:

The Final Rule as published in the Federal Register implements provisions of the Interior Department and related agencies, Appropriations Act of 1993 (the "Act") that requires an annual rental fee of \$140.00 (from \$100.00 in 2003 and prior) for each unpatented mining claim and site located and held under the General Mining Law of 1872.

This will serve as notice that BHP Copper Inc. Pinto Valley Operations, whose address for purposes of this filing is: P.O. Box 100 Miami, Arizona 85539. BHP Copper Inc. Pinto Valley Operations intends to hold the mining claims and/or mill sites described in **Exhibit A** attached hereto for the assessment years 2013/2014, by payment of the annual claim maintenance fees (43 CFR 3834.11(a)(2)) of \$140.00 per claim or site (total of 329). Payment of **\$46,060.00** is made herewith for such assessment year for each of the claims and sites the name and BLM serial number of which, and the book and page or index number of recording of the location notice is official records of Gila County, Arizona of which are set forth in **Exhibit A** attached hereto and by this reference incorporated herein.

Sincerely,



Daniel L Mead
of Cornerstone Lands DLM/LLC.
Agent for BHP Copper Inc. Pinto Valley Operations

Enc. Exhibit A

BHP Copper Inc. Check Number 100652

Amc 327204
Amc 364145
Amc 370110
Amc 384552
Amc 384697
Amc 393546
Amc 422569

Amc 7735
Amc 27738
Amc 384552
Amc 35792
Amc 40735
Amc 97634
Amc 129535
Amc 138512
Amc 142565
Amc 215329
Amc 319065

PHOENIX, ARIZONA

2013 JUL 17 A 11:45

RECEIVED
BLM AZ STATE OFFICE

Date: 6-19-2013

BHP Copper Inc.
Pinto Valley Operations

NOTICE OF INTENT TO HOLD 2013/2014

Unpatented Mining claims list

BLM Serial

RECEIVED
BLM AZ STATE OFFICE
2013 JUL 17 A 11:45
PHOENIX, ARIZONA

	Number	Name of claim	Docket	Book/Fee	Page
1	AMC 7735	Mary 1	426		246
2	AMC 7736	Mary 2	426		247
3	AMC 7737	Mary 3	426		248
4	AMC 7738	Mary 4	426		249
5	AMC 7739	Mary 5	426		250
6	AMC 7740	Mary 6	426		251
7	AMC 27738	Cowboy No. 1 amended		42	127
8	AMC 27739	Cowboy No. 2 amended		42	128
9	AMC 27740	Cowboy No. 3 amended		42	129
10	AMC 27741	Rita		47	150
11	AMC 27742	Copper Site amended		42	124
12	AMC 27743	Pine Tree amended		42	126
13	AMC 384552	BOB #1		2007-011669	
14	AMC 384553	BOB #2		2007-011670	
15	AMC 384554	BOB #3		2007-011671	
16	AMC 384555	BOB #4		2007-011672	
17	AMC 384556	BOB #5		2007-011673	
18	AMC 384557	BOB #6		2007-011674	
19	AMC 27747	Hammer		47	147
20	AMC 27748	Joan		47	148
21	AMC 27749	Southern Cross		47	151
22	AMC 27750	Midnight Test amended		42	125
23	AMC 27751	Copper Bottom No. 1	amended	42	195
24	AMC 27752	Copper Bottom No. 6	amended	42	194
25	AMC 27753	Copper Bottom No. 8		47	385
26	AMC 27754	Copper Bottom No. 9		47	386
27	AMC 27755	Copper Bottom No. 10		47	387
28	AMC 27757	Hill No. 2	280		10
29	AMC 27758	Hill No. 3	280		11
30	AMC 27759	Hill No. 4	280		12
31	AMC 27760	Hill No. 5	280		13

32	AMC 27761	Hill No. 6	280		14
33	AMC 27762	Hill No. 7	280		15
34	AMC 27763	Hill No. 8	280		16
35	AMC 27764	Hill No. 9	280		17
36	AMC 27765	Hill No. 10	280		18
37	AMC 27994	Tunnel	10		502
38	AMC 28023	Peak No. 3	333		331
39	AMC 28025	Peak No. 7	333		333
40	AMC 28026	Peak No. 8	333		334
41	AMC 28027	Peak No. 9	335		703
42	AMC 28028	Peak No. 10	335		704
43	AMC 28031	Peak No. 14	367		606
44	AMC 28032	Peak No. 15	367		607
45	AMC 28033	Peak No. 17	367		608
46	AMC 28036	Peak No. 22	390		9
47	AMC 28037	Peak No. 24	402		700
48	AMC 28038	Peak 25	405		974
49	AMC 28040	Peak 28	414		719
50	AMC 28059	Zee No. 2	284		855
51	AMC 35792	Quartz Site (A)	466		191
52	AMC 35793	Quartz Site No. 2 (A)	466		190
53	AMC 35794	Quartz Site No. 3 (A)	466		189
54	AMC 35800	Quartz Site No. 9 (A)	466		183
55	AMC 35801	Quartz Site No. 10 (A)	466		182
56	AMC 35806	Quartz Site No. 15 (A)	466		177
57	AMC 35807	Quartz Site No. 16 (A)	466		176
58	AMC 35808	Quartz Site No. 17 (A)	466		175
59	AMC 35809	Quartz Site No. 18 (A)	466		174
60	AMC 35810	Quartz Site No. 19 (A)	466		173
61	AMC 35811	Quartz Site No. 20 (A)	466		172
62	AMC 35812	Quartz Site No. 21 (A)	466		171
63	AMC 35813	Quartz Site No. 22 (A)	466		170
64	AMC 35814	Quartz Site No. 23 (A)	466		169
65	AMC 35815	Quartz Site No. 24 (A)	466		168
66	AMC 35816	Quartz Site No. 25 (A)	466		167
67	AMC 35820	Quartz Site #28 (A)	466		165
68	AMC 35821	Silver Bell (A)	466		192
69	AMC 35824	Janie No. 1 (A)	466		194
70	AMC 35825	Janie No. 2 (A)	466		195
71	AMC 35830	Copper Bottom #2 (A)	466		202
72	AMC 35831	Copper Bottom #5 (A)	466		215
73	AMC 35832	Copper Bottom #7 (A)	466		201

RECEIVED
 ELM AZ STATE OFFICE
 2013 JUL 17 AM 11:45
 TARRANT, ARIZONA

74	AMC 35833	Copper Bottom #11 (A)	466		216
75	AMC 35834	Copper Bottom #12 (A)	466		217
76	AMC 35835	Copper Bottom #13 (A)	466		218
77	AMC 40744	East Water	469		458
78	AMC 97644	Peak 34	493		567
79	AMC 129535	Peak 94	534		775
80	AMC 138512	K1	542		700
81	AMC 138513	K2	542		702
82	AMC 138514	K3	542		704
83	AMC 138515	K4	542		706
84	AMC 138516	K5	542		708
85	AMC 138517	K6	542		710
86	AMC 138518	K7	542		712
87	AMC 138519	K8	542		714
88	AMC 138520	K9	542		716
89	AMC 138521	K10	542		718
90	AMC 138522	K11	542		720
91	AMC 138523	K12	542		722
92	AMC 138524	K13	542		724
93	AMC 138525	K14	542		726
94	AMC 138526	K15	542		728
95	AMC 138527	K16	542		730
96	AMC 138528	K17	542		732
97	AMC 138529	K18	542		734
98	AMC 138530	K19	542		736
99	AMC 138531	K20	542		738
100	AMC 138532	K21	542		740
101	AMC 138533	K22	542		742
102	AMC 138534	K23	542		744
103	AMC 138535	K24	542		746
104	AMC 138536	K25	542		748
105	AMC 138537	K26	542		750
106	AMC 138538	K27	542		752
107	AMC 138539	K28	542		754
108	AMC 138540	K29	542		756
109	AMC 138541	K30	542		758
110	AMC 138542	K31	542		760
111	AMC 138543	K32	542		762
112	AMC 138544	K33	542		764
113	AMC 138545	K34	542		766
114	AMC 138546	K35	542		768
115	AMC 142565	M1	549		363

2013 JUL 17 AM 11:45
 PHOENIX, ARIZONA
 750
 752
 754
 756
 758
 760
 762
 764

RECEIVED
 BLM AZ STATE OFFICE

116	AMC 215329	D1	606		157
117	AMC 215330	D2	606		159
118	AMC 215331	D3	606		161
119	AMC 215332	D4	606		163
120	AMC 215333	D5	606		165
121	AMC 215334	D6	606		167
122	AMC 215335	D7	606		169
123	AMC 215336	D8	606		171
124	AMC 215337	D9	606		173
125	AMC 215338	D10	606		175
126	AMC 215339	D11	606		177
127	AMC 215340	D12	606		179
128	AMC 215341	D13	606		181
129	AMC 215344	D16	606		187
130	AMC 215345	D17	606		189
131	AMC 319065	Hill No. 11	855		828
132	AMC 319066	Hill No. 12	855		830
133	AMC 319067	Hill No. 13	855		832
134	AMC 327204	P1		93	634671
135	AMC 327205	P2		93	634672
136	AMC 327206	P3		93	634673
137	AMC 327207	P4		93	634674
138	AMC 327208	P5		93	634675
139	AMC 327209	P6		93	634676
140	AMC 327210	P7		93	634677
141	AMC 327211	P8		93	634678
142	AMC 327212	P9		93	634679
143	AMC 327213	P10		93	634680
144	AMC 327214	P11		93	634681
145	AMC 327215	P12		93	634682
146	AMC 327216	P13		93	634683
147	AMC 327217	P14		93	634684
148	AMC 327218	P15		93	634685
149	AMC 327219	P16		93	634686
150	AMC 327220	P17		93	634687
151	AMC 327221	P18		93	634688
152	AMC 364145	E-1		2005	510
153	AMC 364146	E-2		2005	511
154	AMC 364147	E-3		2005	512
155	AMC 364148	E-4		2005	513
156	AMC 370110	RJ #1		2006	3905
157	AMC 370111	RJ #2		2006	3906

RECEIVED
BLM AZ STATE OFFICE

158	AMC 370112	RJ #3		2006	3907
159	AMC 370113	RJ #4		2006	3908
160	AMC 370114	RJ #5		2006	3909
161	AMC 370115	RJ #6		2006	3910
162	AMC 370116	RJ #7		2006	3911
163	AMC 370117	RJ #8		2006	3912
164	AMC 370118	RJ #9		2006	3913
165	AMC 370119	RJ #10		2006	3914
166	AMC 370120	RJ #11		2006	3915
167	AMC 370121	RJ #12		2006	3916
168	AMC 370122	RJ #13		2006	3917
169	AMC 370123	RJ #14		2006	3918
170	AMC 370124	RJ #15		2006	3919
171	AMC 370125	RJ #16		2006	3920
172	AMC 370126	RJ #17		2006	3921
173	AMC 370127	RJ #18		2006	3922
174	AMC 370128	RJ #19		2006	3923
175	AMC 370129	RJ #20		2006	3924
176	AMC 370130	RJ #21		2006	3925
177	AMC 370131	RJ #22		2006	3926
178	AMC 370132	RJ #23		2006	3927
179	AMC 370133	RJ #24		2006	3928
180	AMC 370134	RJ #25		2006	3929
181	AMC 370135	RJ #26		2006	3930
182	AMC 370136	RJ #27		2006	3931
183	AMC 370137	RJ #28		2006	3932
184	AMC 370138	RJ #29		2006	3933
185	AMC 370139	RJ #30		2006	3934
186	AMC 370140	RJ #31		2006	3935
187	AMC 370141	RJ #32		2006	3936
188	AMC 370142	RJ #33		2006	3937
189	AMC 370143	RJ #34		2006	3938
190	AMC 370144	RJ #35		2006	3939
191	AMC 370145	RJ #36		2006	3940
192	AMC 370146	RJ #37		2006	3941
193	AMC 370147	RJ #38		2006	3942
194	AMC 370148	RJ #39		2006	3943
195	AMC 370149	RJ #40		2006	3944
196	AMC 370150	RJ #41		2006	3945
197	AMC 370151	RJ #42		2006	3946
198	AMC 370152	RJ #43		2006	3947
199	AMC 370153	RJ #44		2006	3948

RECEIVED
 BLM AZ STATE OFFICE
 JUL 17 11:46 AM '06

200	AMC 370154	RJ #45		2006	3949
201	AMC 370155	RJ #46		2006	3950
202	AMC 370156	RJ #47		2006	3951
203	AMC 370157	RJ #48		2006	3952
204	AMC 370158	RJ #49		2006	3953
205	AMC 370159	RJ #50		2006	3954
206	AMC 370160	RJ #51		2006	3955
207	AMC 370161	RJ #52		2006	3956
208	AMC 370162	RJ #53		2006	3957
209	AMC 370163	RJ #54		2006	3958
210	AMC 370164	RJ #55		2006	3959
211	AMC 370165	RJ #56		2006	3960
212	AMC 370166	RJ #57		2006	3961
213	AMC 370167	RJ #58		2006	3962
214	AMC 370168	RJ #59		2006	3963
215	AMC 370169	RJ #60		2006	3964
216	AMC 370170	RJ #61		2006	3965
217	AMC 370171	RJ #62		2006	3966
218	AMC 370172	RJ #63		2006	3967
219	AMC 370173	RJ #64		2006	3968
220	AMC 384697	RJ #65		2007	12073
221	AMC 384698	RJ #66		2007	12074
222	AMC 384699	RJ #67		2007	12075
223	AMC 384700	RJ #68		2007	12076
224	AMC 384701	RJ #69		2007	12077
225	AMC 384702	RJ #70		2007	12078
226	AMC 384703	RJ #71		2007	12079
227	AMC 384704	RJ #72		2007	12080
228	AMC 393547	TOE 20		2008	3547
229	AMC 422569	CWL 1		2013	3544
230	AMC 422570	CWL 2		2013	3545
231	AMC 422571	CWL 3		2013	3546
232	AMC 422572	CWL 4		2013	3547
233	AMC 422573	CWL 5		2013	3548
234	AMC 422574	CWL 6		2013	3549
235	AMC 422575	CWL 7		2013	3550
236	AMC 422576	CWL 8		2013	3551
237	AMC 422577	CWL 9		2013	3552
238	AMC 422578	CWL 10		2013	3553
239	AMC 422579	CWL 11		2013	3554
240	AMC 422580	CWL 12		2013	3555
241	AMC 422581	CWL 13		2013	3556

RECEIVED
BIMAZ STATE OFFICE

242	AMC 422582	CWL 14		2013	3557
243	AMC 422583	CWL 15		2013	3558
244	AMC 422584	CWL 16		2013	3559
245	AMC 422585	CWL 17		2013	3560
246	AMC 422586	CWL 18		2013	3561
247	AMC 422587	CWL 19		2013	3562
248	AMC 422588	CWL 20		2013	3563
249	AMC 422589	CWL 21		2013	3564
250	AMC 422590	CWM 1		2013	3565
251	AMC 422591	CWM 2		2013	3566
252	AMC 422592	CWM 3		2013	3567
253	AMC 422593	CWM 4		2013	3568
254	AMC 422594	CWM 5		2013	3569
255	AMC 422595	CWM 6		2013	3570
256	AMC 422596	CWM 7		2013	3571
257	AMC 422597	CWM 8		2013	3572
258	AMC 422598	CWM 9		2013	3573
259	AMC 422599	CWM 10		2013	3574
260	AMC 422600	CWM 11		2013	3575
261	AMC 422601	CWM 12		2013	3576
262	AMC 422602	CWM 13		2013	3577
263	AMC 422603	CWM 14		2013	3578
264	AMC 422604	CWM 15		2013	3579
265	AMC 422605	CWM 16		2013	3580
266	AMC 422606	CWM 17		2013	3581
267	AMC 422607	CWM 18		2013	3582
268	AMC 422608	CWM 19		2013	3583
269	AMC 422609	CWM 20		2013	3584
270	AMC 422610	CWM 21		2013	3585
271	AMC 422611	CWM 22		2013	3586
272	AMC 422612	CWM 23		2013	3587
273	AMC 422613	CWM 24		2013	3588
274	AMC 422614	CWM 25		2013	3589
275	AMC 422615	CWM 26		2013	3590
276	AMC 422616	CWM 27		2013	3591
277	AMC 422617	CWM 28		2013	3592
278	AMC 422618	CWM 29		2013	3593
279	AMC 422619	CWM 30		2013	3594
280	AMC 422620	CWM 31		2013	3595
281	AMC 422621	CWM 32		2013	3596
282	AMC 422622	CWM 33		2013	3597
283	AMC 422623	CWM 34		2013	3598

RECEIVED
BLM AZ STATE OFFICE
2013 JUL 17
11:40 AM

284	AMC 422624	CWM 35		2013	3599
285	AMC 422625	CWM 36		2013	3600
286	AMC 422626	CWM 37		2013	3601
287	AMC 422627	CWM 38		2013	3602
288	AMC 422628	CWM 39		2013	3603
289	AMC 422629	CWM 40		2013	3604
290	AMC 422630	CWM 41		2013	3605
291	AMC 422631	CWM 42		2013	3606
292	AMC 422632	CWM 43		2013	3607
293	AMC 422633	CWM 44		2013	3608
294	AMC 422634	CWM 45		2013	3609
295	AMC 422635	CWM 46		2013	3610
296	AMC 422636	CWM 47		2013	3611
297	AMC 422637	CWM 48		2013	3612
298	AMC 422638	CWM 49		2013	3613
299	AMC 422639	CWM 50		2013	3614
300	AMC 422640	CWM 51		2013	3615
301	AMC 422641	CWM 52		2013	3616
302	AMC 422642	CWM 53		2013	3617
303	AMC 422643	CWM 54		2013	3618
304	AMC 422644	CWM 55		2013	3619
305	AMC 422645	CWM 56		2013	3620
306	AMC 422646	CWM 57		2013	3621
307	AMC 422647	CWM 58		2013	3622
308	AMC 422648	CWM 59		2013	3623
309	AMC 422649	CWM 60		2013	3624
310	AMC 422650	CWM 61		2013	3625
311	AMC 422651	CWM 62		2013	3626
312	AMC 422652	CWM 63		2013	3627
313	AMC 422653	CWM 64		2013	3628
314	AMC 422654	CWM 65		2013	3629
315	AMC 422655	CWM 66		2013	3630
316	AMC 422656	CWM 67		2013	3631
317	AMC 422657	CWM 68		2013	3632
318	AMC 422658	CWM 69		2013	3633
319	AMC 422659	CWM 70		2013	3634
320	AMC 422660	CWM 71		2013	3635
321	AMC 422661	CWM 72		2013	3636
322	AMC 422662	CWM 73		2013	3637
323	AMC 422663	CWM 74		2013	3638
324	AMC 422664	CWM 75		2013	3639
325	AMC 422665	CWM 76		2013	3640

RECEIVED
 BLM AZ STATE OFFICE

2013 JUL 17
 11:46 AM

326	AMC 422666	CWM 77		2013	3641
327	AMC 422667	CWM 78		2013	3642
328	AMC 422668	CWM 79		2013	3643
329	AMC 422669	CWM 80		2013	3644

Total claims 329

RECEIVED
BLM AZ STATE OFFICE
2013 JUL 17 A 11:46
PHOENIX, ARIZONA

BHP Copper Inc.
Copper Cities, OD, Solitude, Miami

7-17, 2013

United States Department of the Interior
Bureau of Land Management-Arizona State Office
One North Central
Suite 800
Phoenix, Arizona 85004

ATTN: Records Section.

RE: Notice of Intent to Hold and Payment of 2013-2014 Annual Claim Maintenance Fees for BHP Copper Inc. Pinto Valley Operations, Miami Arizona.

To Whom It May Concern:

The Final Rule as published in the Federal Register implements provisions of the Interior Department and related agencies, Appropriations Act of 1993 (the "Act") that requires an annual rental fee of \$140.00 (from \$100.00 in 2003 and prior) for each unpatented mining claim and site located and held under the General Mining Law of 1872.

This will serve as notice that BHP Copper Inc. Pinto Valley Operations, whose address for purposes of this filing is: P.O. Box 100 Miami, Arizona 85539. BHP Copper Inc. Pinto Valley Operations intends to hold the mining claims and/or mill sites described in **Exhibit A** attached hereto for the assessment years 2013/2014, by payment of the annual claim maintenance fees (43 CFR 3834.11(a)(2)) of \$140.00 per claim or site (total of 160). Payment of **\$22,400.00** is made herewith for such assessment year for each of the claims and sites the name and BLM serial number of which, and the book and page or index number of recording of the location notice is official records of Gila and Pinal Counties, Arizona of which are set forth in **Exhibit A** attached hereto and by this reference incorporated herein.

Sincerely,



Daniel L Mead
of Cornerstone Lands DLM/LLC.
Agent for BHP Copper Inc. Pinto Valley Operations

Enc. Exhibit A
BHP Copper Inc. Check Number 100652

RECEIVED
BLM AZ STATE OFFICE
2013 JUL 17 A 11:46
PHOENIX, ARIZONA

NOTICE OF INTENT TO HOLD

MAINTENANCE FEE
2013- 2014 ASSESSMENT YEAR
Exhibit "A"

BHP Copper Inc.
CC, OD, Solitude, Miami

PHOENIX, ARIZONA

2013 JUL 17 A 11: 46

RECEIVED
BLM AZ STATE OFFICE

BLM Serial

	Number	Name	Docket	Book	Page
1	AMC 27798	Skunk 1	343		203
2	AMC 27799	Skunk 2	343		204
3	AMC 27800	Skunk 3	343		205
4	AMC 27801	Rita No. 15	173		540
5	AMC 27802	Sunrise		48	35
6	AMC 27803	Limestone #1		49	150
7	AMC 27804	Limestone #2		49	150
8	AMC 27805	Limestone #3		49	151
9	AMC 27806	Limestone #4	154		638
10	AMC 27807	Limestone No. 5	154		639
11	AMC 27817	Ash 16	325		57
12	AMC 27882	Ash 95	325		122
13	AMC 27987	Baseline No. 1	284		856
14	AMC 27988	Baseline No. 2	284		857
15	AMC 27995	Fly No. 1	157		230
16	AMC 27996	Fly No. 2	157		231
17	AMC 27997	Fly No. 3	157		232
18	AMC 27998	Fly No. 4	157		233
19	AMC 27999	Fly No. 5	157		234
20	AMC 28000	Fly No. 6	157		235
21	AMC 28001	Fly No. 7	157		236
22	AMC 28002	Fly No. 8	157		237
23	AMC 28003	Fly No. 9	157		238
24	AMC 28004	Fly No. 10	157		239
25	AMC 28005	Fly No. 11	157		240
26	AMC 28006	Fly No. 12	157		241
27	AMC 28007	Fly No. 13	157		242
28	AMC 28008	Blue Bird #4		47	415
29	AMC 28009	Conquistador No. 1	amended	49	305
30	AMC 28010	Arizona No. 23	amended	49	304
31	AMC 28011	Arizona No. 24	amended	49	305

32	AMC 28012	Black Eagle #2	107		223
33	AMC 28013	Gold Coin	154		449
34	AMC 28014	Black Owl		43	614
35	AMC 28015	White Owl		43	613
36	AMC 28041	Key	312		587
37	AMC 28042	Key No. 1	312		588
38	AMC 28043	November Re-located		50	7
39	AMC 28044	October		50	8
40	AMC 28045	Cities No. 1	290		871
41	AMC 28046	Cities No. 2	290		872
42	AMC 28047	Cities No. 3	290		873
43	AMC 28048	Cities No. 4	290		874
44	AMC 28049	Cities No. 5	290		875
45	AMC 28050	Cities No. 6	290		876
46	AMC 28051	Cities No. 7	290		877
47	AMC 28052	Cities No. 8	290		878
48	AMC 28053	Cities No. 9	290		879
49	AMC 28054	Cities No. 10	290		880
50	AMC 28055	Cities No. 11	290		881
51	AMC 28056	Cities No. 12	290		882
52	AMC 28057	Cities No. 13	290		883
53	AMC 28058	Evening Star		39	356
54	AMC 412992	Skunk spring 1		2012-000045	
55	AMC 412993	Skunk spring #2		2012-000046	
56	AMC 363628	BOO 1		2006-101318	
57	AMC 363629	BOO 2		2006-101319	
58	AMC 363630	BOO 3		2006-101320	
59	AMC 363631	BOO 4		2006-101321	
60	AMC 363632	BOO 5		2006-101322	
61	AMC 363633	BOO 6		2006-101323	
62	AMC 363634	BOO 7		2006-101324	
63	AMC 363635	BOO 8		2006-101325	
64	AMC 363636	BOO 9		2006-101326	
65	AMC 363637	BOO 10		2006-101327	
66	AMC 363638	BOO 11		2006-101328	
67	AMC 363639	BOO 12		2006-101329	
68	AMC 363640	BOO 13		2006-101330	
69	AMC 363641	BOO 14		2006-101331	
70	AMC 363642	BOO 15		2006-101332	
71	AMC 363643	BOO 16		2006-101333	
72	AMC 363644	BOO 17		2006-101334	
73	AMC 363645	BOO 18		2006-101335	

PHOENIX ARIZONA

2013 JUL 17 A 11:46

RECEIVED
BLM AZ STATE OFFICE

74	AMC 363646	BOO 19		2006-101336	
75	AMC 363647	BOO 20		2006-101337	
76	AMC 363648	BOO 21		2006-101338	
77	AMC 363649	BOO 22		2006-101339	
78	AMC 363650	BOO 23		2006-101340	
79	AMC 363651	BOO 24		2006-101341	
80	AMC 363652	BOO 25		2006-101342	
81	AMC 363653	BOO 26		2006-101343	
82	AMC 363654	BOO 27		2006-101344	
83	AMC 363655	BOO 28		2006-101345	
84	AMC 363656	BOO 29		2006-101346	
85	AMC 363657	BOO 30		2006-101347	
86	AMC 363658	BOO 31		2006-101348	
87	AMC 363659	BOO 32		2006-101349	
88	AMC 363660	BOO 33		2006-101350	
89	AMC 363661	BOO 34		2006-101351	
90	AMC 363662	BOO 35		2006-101352	
91	AMC 363663	BOO 36		2006-101353	
92	AMC 363664	BOO 37		2006-101354	
93	AMC 363665	BOO 38		2006-101355	
94	AMC 363666	BOO 39		2006-101356	
95	AMC 363667	BOO 40		2006-101357	
96	AMC 363668	BOO 41		2006-101358	
97	AMC 363669	BOO 42		2006-101359	
98	AMC 363670	BOO 43		2006-101360	
99	AMC 363671	BOO 44		2006-101361	
100	AMC 363672	BOO 45		2006-101362	
101	AMC 363673	BOO 46		2006-101363	
102	AMC 363674	BOO 47		2006-101364	
103	AMC 363675	BOO 48		2006-101365	
104	AMC 363676	BOO 49		2006-101366	
105	AMC 363677	BOO 50		2006-101367	
106	AMC 363678	BOO 51		2006-101368	
107	AMC 363679	BOO 52		2006-101369	
108	AMC 363680	BOO 53		2006-101370	
109	AMC 363681	BOO 54		2006-101371	
110	AMC 363682	BOO 55		2006-101372	
111	AMC 363683	BOO 56		2006-101373	
112	AMC 363684	BOO 57		2006-101374	
113	AMC 363685	BOO 58		2006-101375	
114	AMC 363686	BOO 59		2006-101376	
115	AMC 363687	BOO 60		2006-101377	

PHOENIX, ARIZONA

2013 JUL 17 A 11:46

RECEIVED
BLM AZ STATE OFFICE

116	AMC 363688	BOO 61		2006-101378	
117	AMC 363689	BOO 62		2006-101379	
118	AMC 363690	BOO 63		2006-101380	
119	AMC 363691	BOO 64		2006-101381	
120	AMC 363692	BOO 65		2006-101382	
121	AMC 363693	BOO 66		2006-101383	
122	AMC 363694	BOO 67		2006-101384	
123	AMC 363695	BOO 68		2006-101385	
124	AMC 363696	BOO 69		2006-101386	
125	AMC 363697	BOO 70		2006-101387	
126	AMC 363698	BOO 71		2006-101388	
127	AMC 363699	BOO 72		2006-101389	
128	AMC 363700	BOO 73		2006-101390	
129	AMC 363701	BOO 74		2006-101391	
130	AMC 363702	BOO 75		2006-101392	
131	AMC 363703	BOO 76		2006-101393	
132	AMC 363704	BOO 77		2006-101394	
133	AMC 363705	BOO 78		2006-101395	
134	AMC 363706	BOO 79		2006-101396	
135	AMC 363707	BOO 80		2006-101397	
136	AMC 363708	BOO 81		2006-101398	
137	AMC 363709	BOO 82		2006-101399	
138	AMC 363710	BOO 83		2006-101400	
139	AMC 363711	BOO 84		2006-101401	
140	AMC 363712	BOO 85		2006-101402	
141	AMC 363713	BOO 86		2006-101403	
142	AMC 363714	BOO 87		2006-101404	
143	AMC 363715	BOO 88		2006-101405	
144	AMC 363716	BOO 89		2006-101406	
145	AMC 363717	BOO 90		2006-101407	
146	AMC 363718	BOO 91		2006-101408	
147	AMC 363719	BOO 92		2006-101409	
148	AMC 363720	BOO 93		2006-101410	
149	AMC 363721	BOO 94		2006-101411	
150	AMC 363722	BOO 95		2006-101412	
151	AMC 363723	BOO 96		2006-101413	
152	AMC 363724	BOO 97		2006-101414	
153	AMC 363725	BOO 98		2006-101415	
154	AMC 363726	BOO 99		2006-101416	
155	AMC 363727	BOO 100		2006-101417	
156	AMC 363728	BOO 101		2006-101418	
157	AMC 363729	BOO 102		2006-101419	

PHOENIX, ARIZONA

2013 JUL 17 A 11:46

RECEIVED
BLM AZ STATE OFFICE

158	AMC 363730	BOO 103		2006-101420	
159	AMC 363731	BOO 104		2006-101421	
160	AMC 363732	BOO 105		2006-101422	

Total claims 160

RECEIVED
BLM AZ STATE OFFICE
2013 JUL 17 A 11:46
PHOENIX, ARIZONA

United States Department of the Interior
 Bureau of Land Management
 LANDS/RECREATION & PLANNING
 ONE N CENTRAL AVE
 PHOENIX, AZ 85004 -2203
 Phone: 602-417-9200

Receipt

No:

2834265

Transaction #: 2919762	
Date of Transaction: 07/17/2013	
CUSTOMER:	
BHP COPPER INC. PINTO VALLEY OPERATIONS PO BOX 100 MIAMI, AZ 85539-0100 US	

LINE #	QTY	DESCRIPTION	REMARKS	UNIT PRICE	TOTAL
1	1.00	LOCATABLE MINERALS / MINING CLAIMS-NOT NEW-UNADJUD, ONE AUTH NO. ONLY / MINING CLAIM MONEY RECEIVED CASES: AMC7735/\$68460.00	MAINT 2014/489	- n/a -	68460.00
TOTAL:					\$68,460.00

PAYMENT INFORMATION			
1	AMOUNT:	68460.00	POSTMARKED: N/A
	TYPE:	CHECK	RECEIVED: 07/17/2013
	CHECK NO:	100652	
	NAME:	BHP COPPER INC 8950 N ORACLE RD STE 150 TUCSON AZ 85704 US	

REMARKS

This receipt was generated by the automated BLM Collections and Billing System and is a paper representation of a portion of the official electronic record contained therein.

329
160
489

December 28, 2012

AMC 62016

AMC 129535

7735

138512

27738

142565

35792

215329

40735

319065

97634

327204

When Recorded Return to:

Daniel L Mead
11280 North Shadow Vista Place
Tucson, Arizona 85742

Recorded and filed for:

BHP Copper Inc. Pinto Valley Operations
P.O. Box 100
Miami, Arizona 85539

Unpatented Mining claims Schedule 1

Dear Sir or Madame,

Enclosed please find a document entitled "**Notice of Intent to Hold**," which was recorded in Gila County, Arizona on July 17, 2012. The Notice of Intent reflects BHP Copper Inc. Pinto Valley Operations intent to hold all of the mining claims listed on **Schedule 1** attached to this letter, during the 2012 calendar year and through the assessment year ending on September 1, 2013.

Pursuant to 43 C.F.R. § 3830.21, we have also enclosed a check in the amount of \$1,980.00, for the processing fee associated with the 198 number of claims listed on **Schedule 1**.

Although the **Notice of Intent to Hold** also reflects the intent of BHP Copper Inc. Pinto Valley Operations to hold a number of other claims, this filing need only be processed against the claims listed on **Schedule 1**.

This filing is made pursuant to the requirements of 43 U.S.C. § 1744 to the extent such requirements are applicable to the claims listed on Schedule 1.

Sincerely Yours



Daniel L Mead
Of Cornerstone Lands DLM/LLC
Agent for BHP Copper Inc. Pinto Valley Operations

RECEIVED
BLM AZ STATE OFFICE
2012 DEC 28 P 12:05
PHOENIX, ARIZONA

ENTERED INTO COMPUTER

1/21/13 AT



July 17, 2012
When Recorder Return to:
BHP COPPER INC.,
PINTO VALLEY OPERATIONS
P.O. Box 100
Miami, Arizona 85539



Notice of Intent to Hold 2012/2013

To Whom It May Concern:

BHP Copper Inc., Pinto Valley Operations authorized to do business in the State of Arizona has complied with the Final Rule as published in the Federal Register which implements provisions of the Interior Department and the related agencies' Appropriations Act of 2003, that requires annual rental fees of \$140.00 for each mining claim and site located and held under the General Mining Law of 1872.

Therefore, **BHP Copper Inc., Pinto Valley Operations** intends to hold those certain unpatented lode claims and mill sites situated in **Gila County, Arizona** of which Bureau of Land Management assigned serial numbers to each, together with the name, docket and page of the official records in **Gila County, Arizona**, as shown in Exhibit "A" attached hereto and made a part thereof. A total of 388 claims for a cost of \$1,185.00.

This Notice is given with respect to the assessment year 2012/2013.

Sincerely,

Daniel L. Mead
Of Cornerstone Lands DLM/LLC
Agent for BHP Copper Inc. Pinto Valley Operations


State of Arizona)
County of Pinal) ss.

PHOENIX, ARIZONA

2012 DEC 28 P 12: 05

RECEIVED
BLM AZ STATE OFFICE

The foregoing instrument was acknowledged before me on the 17th day of JULY, 2012, by **Daniel L Mead agent for BHP Copper Inc., Pinto Valley Operations** on behalf of the Company.


Notary Public

NOTICE OF INENT TO HOLD

GILA County

MAINTENANCE FEE

2012- 2013 ASSESSMENT YEAR

Exhibit "A"

BHP Copper Inc.
 Pinto Valley Operations

BLM Serial Number	Name	Docket	Book	Page
AMC 7735	Mary 1	426		246
AMC 7736	Mary 2	426		247
AMC 7737	Mary 3	426		248
AMC 7738	Mary 4	426		249
AMC 7739	Mary 5	426		250
AMC 7740	Mary 6	426		251
AMC 27738	Cowboy No. 1 amended		42	127
AMC 27739	Cowboy No. 2 amended		42	128
AMC 27740	Cowboy No. 3 amended		42	129
AMC 27741	Rita		47	150
AMC 27742	Copper Site amended		42	124
AMC 27743	Pine Tree amended		42	126
AMC 384552	BOB #1		2007-011669	
AMC 384523	BOB #2		2007-011670	
AMC 384524	BOB #3		2007-011671	
AMC 384525	BOB #4		2007-011672	
AMC 384526	BOB #5		2007-011673	
AMC 394527	BOB #6		2007-011674	
AMC 27747	Hammer		47	147
AMC 27748	Joan		47	148
AMC 27749	Southern Cross		47	151
AMC 27750	Midnight Test amended		42	125
AMC 27751	Copper Bottom No. 1	amended	42	195
AMC 27752	Copper Bottom No. 6	amended	42	194
AMC 27753	Copper Bottom No. 8		47	385
AMC 27754	Copper Bottom No. 9		47	386
AMC 27755	Copper Bottom No. 10		47	387
AMC 27757	Hill No. 2	280		10
AMC 27758	Hill No. 3	280		11
AMC 27759	Hill No. 4	280		12
AMC 27760	Hill No. 5	280		13

RECEIVED
 BLH AZ STATE OFFICE
 2012 DEC 28 P 12:05

N/C



AMC 27761	Hill No. 6	280		14	32
AMC 27762	Hill No. 7	280		15	33
AMC 27763	Hill No. 8	280		16	34
AMC 27764	Hill No. 9	280		17	35
AMC 27765	Hill No. 10	280		18	36
AMC 27798	Skunk 1	343		203	37
AMC 27799	Skunk 2	343		204	38
AMC 27800	Skunk 3	343		205	39
AMC 27801	Rita No. 15	173		540	40
AMC 27802	Sunrise		48	35	41
AMC 27803	Limestone #1		49	150	42
AMC 27804	Limestone #2		49	150	43
AMC 27805	Limestone #3		49	151	44
AMC 27806	Limestone #4	154		638	45
AMC 27807	Limestone No. 5	154		639	46
AMC 27817	Ash 16	325		57	47
AMC 27882	Ash 95	325		122	48
AMC 27987	Baseline No. 1	284		856	49
AMC 27988	Baseline No. 2	284		857	50
AMC 27994	Tunnel	10		502	51
AMC 27995	Fly No. 1	157		230	52
AMC 27996	Fly No. 2	157		231	53
AMC 27997	Fly No. 3	157		232	54
AMC 27998	Fly No. 4	157		233	55
AMC 27999	Fly No. 5	157		234	56
AMC 28000	Fly No. 6	157		235	57
AMC 28001	Fly No. 7	157		236	58
AMC 28002	Fly No. 8	157		237	59
AMC 28003	Fly No. 9	157		238	60
AMC 28004	Fly No. 10	157		239	61
AMC 28005	Fly No. 11	157		240	62
AMC 28006	Fly No. 12	157		241	63
AMC 28007	Fly No. 13	157		242	64
AMC 28008	Blue Bird #4		47	415	65
AMC 28009	Conquistador No. 1	amended	49	305	66
AMC 28010	Arizona No. 23	amended	49	304	67
AMC 28011	Arizona No. 24	amended	49	305	68
AMC 28012	Black Eagle #2	107		223	69
AMC 28013	Gold Coin	154		449	70
AMC 28014	Black Owl		43	614	71
AMC 28015	White Owl		43	613	72
AMC 28023	Peak No. 3	333		331	73

RECEIVED
 BLM AZ STATE OFFICE
 2012 DEC 28 P 12:05

AMC 28025	Peak No. 7	333		333	74
AMC 28026	Peak No. 8	333		334	75
AMC 28027	Peak No. 9	335		703	76
AMC 28028	Peak No. 10	335		704	77
AMC 28031	Peak No. 14	367		606	78
AMC 28032	Peak No. 15	367		607	79
AMC 28033	Peak No. 17	367		608	80
AMC 28036	Peak No. 22	390		9	81
AMC 28037	Peak No. 24	402		700	82
AMC 28038	Peak 25	405		974	83
AMC 28040	Peak 28	414		719	84
AMC 28041	Key	312		587	85
AMC 28042	Key No. 1	312		588	86
AMC 28043	November Re-located		50	7	87
AMC 28044	October		50	8	88
AMC 28045	Cities No. 1	290		871	89
AMC 28046	Cities No. 2	290		872	90
AMC 28047	Cities No. 3	290		873	91
AMC 28048	Cities No. 4	290		874	92
AMC 28049	Cities No. 5	290		875	93
AMC 28050	Cities No. 6	290		876	94
AMC 28051	Cities No. 7	290		877	95
AMC 28052	Cities No. 8	290		878	96
AMC 28053	Cities No. 9	290		879	97
AMC 28054	Cities No. 10	290		880	98
AMC 28055	Cities No. 11	290		881	99
AMC 28056	Cities No. 12	290		882	100
AMC 28057	Cities No. 13	290		883	101
AMC 28058	Evening Star		39	356	102
AMC 28059	Zee No. 2	284		855	103
AMC 35792	Quartz Site (A)	466		191	104
AMC 35793	Quartz Site No. 2 (A)	466		190	105
AMC 35794	Quartz Site No. 3 (A)	466		189	106
AMC 25800	Quartz Site No. 9 (A)	466		183	107
AMC 25801	Quartz Site No. 10 (A)	466		182	108
AMC 25806	Quartz Site No. 15 (A)	466		177	109
AMC 35807	Quartz Site No. 16 (A)	466		176	110
AMC 25808	Quartz Site No. 17 (A)	466		175	111
AMC 25809	Quartz Site No. 18 (A)	466		174	112
AMC 25810	Quartz Site No. 19 (A)	466		173	113
AMC 25811	Quartz Site No. 20 (A)	466		172	114
AMC 25812	Quartz Site No. 21 (A)	466		171	115

PHOENIX ARIZONA

RECEIVED
 BLM AZ STATE OFFICE
 2012 DEC 28 P 12:05



AMC 25813	Quartz Site No. 22 (A)	466	170	116
AMC 25814	Quartz Site No. 23 (A)	466	169	117
AMC 25815	Quartz Site No. 24 (A)	466	168	118
AMC 25816	Quartz Site No. 25 (A)	466	167	119
AMC 25820	Quartz Site #28 (A)	466	165	120
AMC 25821	Silver Bell (A)	466	192	121
AMC 25824	Janie No. 1 (A)	466	194	122
AMC 25825	Janie No. 2 (A)	466	195	123
AMC 25830	Copper Bottom #2 (A)	466	202	124
AMC 25831	Copper Bottom #5 (A)	466	215	125
AMC 25832	Copper Bottom #7 (A)	466	201	126
AMC 35833	Copper Bottom #11 (A)	466	216	127
AMC 35834	Copper Bottom #12 (A)	466	217	128
AMC 35835	Copper Bottom #13 (A)	466	218	129
AMC 40744	East Water	469	458	130
AMC 97644	Peak 34	493	567	131
AMC 129535	Peak 94	534	775	132
AMC 138512	K1	542	700	133
AMC 138513	K2	542	702	134
AMC 138514	K3	542	704	135
AMC 138515	K4	542	706	136
AMC 138516	K5	542	708	137
AMC 138517	K6	542	710	138
AMC 138518	K7	542	712	139
AMC 138519	K8	542	714	140
AMC 138520	K9	542	716	141
AMC 138521	K10	542	718	142
AMC 138522	K11	542	720	143
AMC 138523	K12	542	722	144
AMC 138524	K13	542	724	145
AMC 138525	K14	542	726	146
AMC 138526	K15	542	728	147
AMC 138527	K16	542	730	148
AMC 138528	K17	542	732	149
AMC 138529	K18	542	734	150
AMC 138530	K19	542	736	151
AMC 138531	K20	542	738	152
AMC 138532	K21	542	740	153
AMC 138533	K22	542	742	154
AMC 138534	K23	542	744	155
AMC 138535	K24	542	746	156
AMC 138536	K25	542	748	157

RECEIVED
 BLM AZ STATE OFFICE
 2012 DEC 28 P 12:05




AMC 138537	K26	542	750	158
AMC 138538	K27	542	752	159
AMC 138539	K28	542	754	160
AMC 138540	K29	542	756	161
AMC 138541	K30	542	758	162
AMC 138542	K31	542	760	163
AMC 138543	K32	542	762	164
AMC 138544	K33	542	764	165
AMC 138545	K34	542	766	166
AMC 138546	K35	542	768	167
AMC 142565	M1	549	363	168
AMC 215329	D1	606	157	169
AMC 215330	D2	606	159	170
AMC 215331	D3	606	161	171
AMC 215332	D4	606	163	172
AMC 215333	D5	606	165	173
AMC 215334	D6	606	167	174
AMC 215335	D7	606	169	175
AMC 215336	D8	606	171	176
AMC 215337	D9	606	173	177
AMC 215338	D10	606	175	178
AMC 215339	D11	606	177	179
AMC 215340	D12	606	179	180
AMC 215341	D13	606	181	181
AMC 215344	D16	606	187	182
AMC 215345	D17	606	189	183
AMC 319065	Hill No. 11	855	828	184
AMC 319066	Hill No. 12	855	830	185
AMC 319067	Hill No. 13	855	832	186
AMC 327204	P1	93	93-634671	187
AMC 327205	P2	93	93-634672	188
AMC 327206	P3	93	93-634673	189
AMC 327207	P4	93	93-634674	190
AMC 327208	P5	93	93-634675	191
AMC 327209	P6	93	93-634676	192
AMC 327210	P7	93	93-634677	193
AMC 327211	P8	93	93-634678	194
AMC 327212	P9	93	93-634679	195
AMC 327213	P10	93	93-634680	196
AMC 327214	P11	93	93-634681	197
AMC 327215	P12	93	93-634682	198
AMC 327216	P13	93	93-634683	199

RECEIVED
 BLM AZ STATE OFFICE
 2012 DEC 28 P 12:05



AMC 327217	P14	93	93-634684	200
AMC 327218	P15	93	93-634685	201
AMC 327219	P16	93	93-634686	202
AMC 327220	P17	93	93-634687	203
AMC 327221	P18	93	93-634688	204
AMC 364145	E-1	2005	2005-000510	510 205
AMC 364146	E-2	2005	2005-000511	511 206
AMC 364147	E-3	2005	2005-000512	512 207
AMC 364148	E-4	2005	2005-000513	513 208
AMC 370110	RJ #1	2006	2006-003905	3905 209
AMC 370111	RJ #2	2006	2006-003906	3906 210
AMC 370112	RJ #3	2006	2006-003907	3907 211
AMC 370113	RJ #4	2006	2006-003908	3908 212
AMC 370114	RJ #5	2006	2006-003909	3909 213
AMC 370115	RJ #6	2006	2005-003910	3910 214
AMC 370116	RJ #7	2006	2006-003911	3911 215
AMC 370117	RJ #8	2006	2006-003912	3912 216
AMC 370118	RJ #9	2006	2006-003913	3913 217
AMC 370119	RJ #10	2006	2006-003914	3914 218
AMC 370120	RJ #11	2006	2006-003915	3915 219
AMC 370121	RJ #12	2006	2006-003916	3916 220
AMC 370122	RJ #13	2006	2006-003917	3917 221
AMC 370123	RJ #14	2006	2006-003918	3918 222
AMC 370124	RJ #15	2006	2006-003919	3919 223
AMC 370125	RJ #16	2006	2006-003920	3920 224
AMC 370126	RJ #17	2006	2006-003921	3921 225
AMC 370127	RJ #18	2006	2006-003922	3922 226
AMC 370128	RJ #19	2006	2006-003923	3923 227
AMC 370129	RJ #20	2006	2006-003924	3924 228
AMC 370130	RJ #21	2006	2006-003925	3925 229
AMC 370131	RJ #22	2006	2006-003926	3926 230
AMC 370132	RJ #23	2006	2006-003927	3927 231
AMC 370133	RJ #24	2006	2006-003928	3928 232
AMC 370134	RJ #25	2006	2006-003929	3929 233
AMC 370135	RJ #26	2006	2006-003930	3930 234
AMC 370136	RJ #27	2006	2006-003931	3931 235
AMC 370137	RJ #28	2006	2006-003932	3932 236
AMC 370138	RJ #29	2006	2006-003933	3933 237
AMC 370139	RJ #30	2006	2006-003934	3934 238
AMC 370140	RJ #31	2006	2006-003935	3935 239
AMC 370141	RJ #32	2006	2006-003936	3936 240
AMC 370142	RJ #33	2006	2006-003937	3937 241

RECEIVED
 BLM AZ STATE OFFICE
 2012 DEC 28 P 12:06



AMC 370143	RJ #34	2006	2006-003938	3938	242
AMC 370144	RJ #35	2006	2006-003939	3939	243
AMC 370145	RJ #36	2006	2006-003940	3940	244
AMC 370146	RJ #37	2006	2006-003941	3941	245
AMC 370147	RJ #38	2006	2006-003942	3942	246
AMC 370148	RJ #39	2006	2006-003943	3943	247
AMC 370149	RJ #40	2006	2006-003944	3944	248
AMC 370150	RJ #41	2006	2006-003945	3945	249
AMC 370151	RJ #42	2006	2006-003946	3946	250
AMC 370152	RJ #43	2006	2006-003947	3947	251
AMC 370153	RJ #44	2006	2006-003948	3948	252
AMC 370154	RJ #45	2006	2006-003949	3949	253
AMC 370155	RJ #46	2006	2006-003950	3950	254
AMC 370156	RJ #47	2006	2006-003951	3951	255
AMC 370157	RJ #48	2006	2006-003952	3952	256
AMC 370158	RJ #49	2006	2006-003953	3953	257
AMC 370159	RJ #50	2006	2006-003954	3954	258
AMC 370160	RJ #51	2006	2006-003955	3955	259
AMC 370161	RJ #52	2006	2006-003956	3956	260
AMC 370162	RJ #53	2006	2006-003957	3957	261
AMC 370163	RJ #54	2006	2006-003958	3958	262
AMC 370164	RJ #55	2006	2006-003959	3959	263
AMC 370165	RJ #56	2006	2006-003960	3960	264
AMC 370166	RJ #57	2006	2006-003961	3961	265
AMC 370167	RJ #58	2006	2006-003962	3962	266
AMC 370168	RJ #59	2006	2006-003963	3963	267
AMC 370169	RJ #60	2006	2006-003964	3964	268
AMC 370170	RJ #61	2006	2006-003965	3965	269
AMC 370171	RJ #62	2006	2006-003966	3966	270
AMC 370172	RJ #63	2006	2006-003967	3967	271
AMC 370173	RJ #64	2006	2006-003968	3968	272
AMC 384697	RJ #65	2007	2007-012073	12073	273
AMC 384698	RJ #66	2007	2007-012074	12074	274
AMC 384699	RJ #67	2007	2007-012075	12075	275
AMC 384700	RJ #68	2007	2007-012076	12076	276
AMC 384701	RJ #69	2007	2007-012077	12077	277
AMC 384702	RJ #70	2007	2007-012078	12078	278
AMC 384703	RJ #71	2007	2007-012079	12079	279
AMC 384704	RJ #72	2007	2007-012080	12080	280
AMC 393547	TOE 20		2008-008417	9417	281
AMC 412992	Skunk spring 1		2012-000045	45	282
AMC 412993	Skunk spring #2		2012-000046	46	283

2012 DEC 28
 RECEIVED
 BLM AZ STATE OFFICE

August 6, 2012



**OFFICIAL RECORDS OF
PINAL COUNTY RECORDER**

DATE/TIME: 09/19/2012 803
FEE: \$9.00
PAGES: 2
FEE NUMBER: 2012-080958



When Recorded Return to:

Gerry Brunskill
BHP COPPER INC.
SAN MANUEL OPERATIONS
28545 S. Veterans Memorial Blvd.
P.O. Box M
San Manuel, Arizona 85631

Notice of Intent to Hold

To Whom It May Concern:

BHP Copper Inc., San Manuel Operations authorized to do business in the State of Arizona has complied with the Final Rule as published in the Federal Register which implements provisions of the Interior Department and the related agencies' Appropriations Act of 1993, that requires annual rental fees of \$140.00 for each mining claim and site located and held under the General Mining Law of 1872.


Therefore, **BHP Copper Inc., San Manuel Operations** intends to hold those certain unpatented lode claims and mill sites situated in Pinal County, Arizona of which Bureau of Land Management assigned serial numbers to each, together with the name, docket and page of the official records in Pinal County, Arizona, as shown in Exhibit "A" attached hereto and made a part thereof.

This Notice is given with respect to the assessment year 2012/2013.

Sincerely,

Gerry Brunskill
Manager, Arizona Closed Sites
Agent for BHP Copper Inc. San Manuel Operations

State of Arizona)
County of: PINAL) ss.



RECEIVED
BLH AZ STATE OFFICE
2012 DEC 28 P 12:04
PHOENIX, ARIZONA

The foregoing instrument was acknowledged before me on the 6th day of August, 2012, by **Gerry Brunskill** for **BHP Copper Inc., San Manuel Operations** on behalf of the Company.

Notary Public

BHP Copper Inc. UNPATENTED MINING CLAIMS
 EXHIBIT A
 Notice of Intent to Hold
 Filings for 2012/2013

	NAME OF CLAIM	BLM AMC NUMBER	SECTION	TOWNSHIP	RANGE	BOOK OF RECORDS	PAGE
1	JV #1	367144	SECTION 24	10S	17E	2005	130022
2	JV #2	367145	SECTION 24	10S	17E	2005	130023
3	JV #3	367146	SECTION 24	10S	17E	2005	130024
4	JV #4	367147	SECTION 24	10S	17E	2005	130025
5	JV #5	367148	SECTION 24	10S	17E	2005	130026
6	JV #6	367149	SECTION 24	10S	17E	2005	130027
7	JV #7	367150	SECTION 24	10S	17E	2005	130028
8	JV #8	367151	SECTION 24	10S	17E	2005	130029
9	JV #9	367152	SECTION 24	10S	17E	2005	130030
10	JV #10	367153	SECTION 24	10S	17E	2005	130031
11	JV #11	367154	SECTION 24	10S	17E	2005	130032
12	JV #12	367155	SECTION 24	10S	17E	2005	130033
13	JV #13	367156	SECTION 24	10S	17E	2005	130034
14	JV #14	367157	SECTION 24	10S	17E	2005	130035
15	JV #15	367158	SECTION 24	10S	17E	2005	130036
16	JV #16	367159	SECTION 24	10S	17E	2005	130037
17	JV #17	367160	SECTION 24	10S	17E	2005	130038
18	JV #18	367161	SECTION 24	10S	17E	2005	130039
19	JV #19	367162	SECTION 24	10S	17E	2005	130040
20	JV #20	367163	SECTION 24	10S	17E	2005	130041
21	JV #21	367164	SECTION 24	10S	17E	2005	130042
22	JV #22	367165	SECTION 19 & 24	10S	17/ 18E	2005	130043
23	JV #23	367166	SECTION 19 & 24	10S	17,18E	2005	130044
24	JV #24	367167	SECTION 19 & 24	10S	17,18E	2005	130045
25	JV #25	367168	SECTION 19 & 24	10S	17/ 18E	2005	130046
26	JV #26	367169	SECTION 19 & 24	10S	17/ 18E	2005	130047
27	JV #27	367170	SECTION 19 & 24	10S	17/ 18E	2005	130048
28	Limestone No. 6 (Amended)	AMC 62239	NE1/4 24	10S	17E	Docket 641	428
29	Limestone No. 7 (Amended)	AMC 62240	SE1/4 13	10S	17E	Docket 641	429
30	Limestone No. 10 (Amended)	AMC 62243	NW1/4 24	10S	17E	Docket 641	432
31	Limestone No. 11 (Amended)	AMC 62244	NW1/4 24	10S	17E	Docket 641	433
32	Limestone No. 12 (Amended)	AMC 62245	NW1/4 24	10S	17E	Docket 641	434

RECEIVED
 BLM AZ STATE OFFICE
 2012 DEC 28 P 12:04
 PHOENIX, ARIZONA

December 28, 2012



OFFICIAL RECORDS OF
PINAL COUNTY RECORDER

DATE/TIME: 12/28/2012 1029
FEE: \$9.00
PAGES: 4
FEE NUMBER: 2012-111280



When Recorded Return to:

Daniel L Mead
11280 North Shadow Vista Place
Tucson, Arizona 85742

Recorded and filed for:

BHP Copper Inc. San Manuel Operations
28545 S. Veterans Memorial Blvd.
P.O. Box M
San Manuel, Arizona 85631

Unpatented Mining Claims Schedule 1

Dear Sir or Madame,

Enclosed please find a document entitled "**Notice of Intent to Hold**," which was recorded in Pinal County, Arizona on August 19, 2012. The Notice of Intent reflects BHP Copper Inc. San Manuel Operations intent to hold all of the mining claims listed on **Schedule 1** attached to this letter, during the 2012 calendar year and through the assessment year ending on September 1, 2013.

Pursuant to 43 C.F.R. § 3830.21, we have also enclosed a check in the amount of \$50.00, for the processing fee associated with the 5 number of claims listed on **Schedule 1**.

Although the **Notice of Intent to Hold** also reflects the intent of BHP Copper Inc. San Manuel Operations to hold a number of other claims, this filing need only be processed against the claims listed on **Schedule 1**.

This filing is made pursuant to the requirements of 43 U.S.C. § 1744 to the extent such requirements are applicable to the claims listed on Schedule 1.

Sincerely Yours

Daniel L Mead
Of Cornerstone Lands DLM/LLC
Agent for BHP Copper Inc. San Manuel Operations

RECEIVED
BLM AZ STATE OFFICE
2012 DEC 28 P 12:04
PHOENIX, ARIZONA

ENTRAGED INTO COMPUTER

1/21/13 AT

SCHEDULE 1

**NOTICE OF INTENT TO HOLD
THE FOREGOING UNPATENTED MINING CLAIMS**

**BHP Copper Inc.
San Manuel Operations**

	NAME OF CLAIM	BLM AMC NUMBER	SECTION	TOWNSHIP	RANGE	BOOK OF RECORDS	PAGE
1	Limestone No. 6 (Amended)	AMC 62239	NE1/4 24	10S	17E	Docket 641	428
2	Limestone No. 7 (Amended)	AMC 62240	SE1/4 13	10S	17E	Docket 641	429
3	Limestone No. 10 (Amended)	AMC 62243	NW1/4 24	10S	17E	Docket 641	432
4	Limestone No. 11 (Amended)	AMC 62244	NW1/4 24	10S	17E	Docket 641	433
5	Limestone No. 12 (Amended)	AMC 62245	NW1/4 24	10S	17E	Docket 641	434

RECEIVED
BLM AZ STATE OFFICE
2012 DEC 28 P 12:04
PHOENIX, ARIZONA

SCHEDULE 1

**NOTICE OF INTENT TO HOLD
THE FOREGOING UNPATENTED MINING CLAIMS**

**BHP Copper Inc.
Pinto Valley Operations**

BLM Serial

	Number	Name	Docket	Book	Page
1	AMC 7735	Mary 1	426		246
2	AMC 7736	Mary 2	426		247
3	AMC 7737	Mary 3	426		248
4	AMC 7738	Mary 4	426		249
5	AMC 7739	Mary 5	426		250
6	AMC 7740	Mary 6	426		251
7	AMC 27738	Cowboy No. 1 amended		42	127
8	AMC 27739	Cowboy No. 2 amended		42	128
9	AMC 27740	Cowboy No. 3 amended		42	129
10	AMC 27741	Rita		47	150
11	AMC 27742	Copper Site amended		42	124
12	AMC 27743	Pine Tree amended		42	126
13	AMC 27747	Hammer		47	147
14	AMC 27748	Joan		47	148
15	AMC 27749	Southern Cross		47	151
16	AMC 27750	Midnight Test amended		42	125
17	AMC 27751	Copper Bottom No. 1	amended	42	195
18	AMC 27752	Copper Bottom No. 6	amended	42	194
19	AMC 27753	Copper Bottom No. 8		47	385
20	AMC 27754	Copper Bottom No. 9		47	386
21	AMC 27755	Copper Bottom No. 10		47	387
22	AMC 27757	Hill No. 2	280		10
23	AMC 27758	Hill No. 3	280		11
24	AMC 27759	Hill No. 4	280		12
25	AMC 27760	Hill No. 5	280		13
26	AMC 27761	Hill No. 6	280		14
27	AMC 27762	Hill No. 7	280		15
28	AMC 27763	Hill No. 8	280		16
29	AMC 27764	Hill No. 9	280		17
30	AMC 27765	Hill No. 10	280		18
31	AMC 27798	Skunk 1	343		203

2012 DEC 28 P 12:05

RECEIVED
BLM AZ STATE OFFICE

32	AMC 27799	Skunk 2	343		204
33	AMC 27800	Skunk 3	343		205
34	AMC 27801	Rita No. 15	173		540
35	AMC 27802	Sunrise		48	35
36	AMC 27803	Limestone #1		49	150
37	AMC 27804	Limestone #2		49	150
38	AMC 27805	Limestone #3		49	151
39	AMC 27806	Limestone #4	154		638
40	AMC 27807	Limestone No. 5	154		639
41	AMC 27817	Ash 16	325		57
42	AMC 27882	Ash 95	325		122
43	AMC 27987	Baseline No. 1	284		856
44	AMC 27988	Baseline No. 2	284		857
45	AMC 27994	Tunnel	10		502
46	AMC 27995	Fly No. 1	157		230
47	AMC 27996	Fly No. 2	157		231
48	AMC 27997	Fly No. 3	157		232
49	AMC 27998	Fly No. 4	157		233
50	AMC 27999	Fly No. 5	157		234
51	AMC 28000	Fly No. 6	157		235
52	AMC 28001	Fly No. 7	157		236
53	AMC 28002	Fly No. 8	157		237
54	AMC 28003	Fly No. 9	157		238
55	AMC 28004	Fly No. 10	157		239
56	AMC 28005	Fly No. 11	157		240
57	AMC 28006	Fly No. 12	157		241
58	AMC 28007	Fly No. 13	157		242
59	AMC 28008	Blue Bird #4		47	415
60	AMC 28009	Conquistador No. 1	amended	49	305
61	AMC 28010	Arizona No. 23	amended	49	304
62	AMC 28011	Arizona No. 24	amended	49	305
63	AMC 28012	Black Eagle #2	107		223
64	AMC 28013	Gold Coin	154		449
65	AMC 28014	Black Owl		43	614
66	AMC 28015	White Owl		43	613
67	AMC 28023	Peak No. 3	333		331
68	AMC 28025	Peak No. 7	333		333
69	AMC 28026	Peak No. 8	333		334
70	AMC 28027	Peak No. 9	335		703
71	AMC 28028	Peak No. 10	335		704
72	AMC 28031	Peak No. 14	367		606
73	AMC 28032	Peak No. 15	367		607

2012 DEC 28 P 12: 05

RECEIVED
BLM AZ STATE OFFICE

74	AMC 28033	Peak No. 17	367		608
75	AMC 28036	Peak No. 22	390		9
76	AMC 28037	Peak No. 24	402		700
77	AMC 28038	Peak 25	405		974
78	AMC 28040	Peak 28	414		719
79	AMC 28041	Key	312		587
80	AMC 28042	Key No. 1	312		588
81	AMC 28043	November Re-located		50	7
82	AMC 28044	October		50	8
83	AMC 28045	Cities No. 1	290		871
84	AMC 28046	Cities No. 2	290		872
85	AMC 28047	Cities No. 3	290		873
86	AMC 28048	Cities No. 4	290		874
87	AMC 28049	Cities No. 5	290		875
88	AMC 28050	Cities No. 6	290		876
89	AMC 28051	Cities No. 7	290		877
90	AMC 28052	Cities No. 8	290		878
91	AMC 28053	Cities No. 9	290		879
92	AMC 28054	Cities No. 10	290		880
93	AMC 28055	Cities No. 11	290		881
94	AMC 28056	Cities No. 12	290		882
95	AMC 28057	Cities No. 13	290		883
96	AMC 28058	Evening Star		39	356
97	AMC 28059	Zee No. 2	284		855
98	AMC 35792	Quartz Site (A)	466		191
99	AMC 35793	Quartz Site No. 2 (A)	466		190
100	AMC 35794	Quartz Site No. 3 (A)	466		189
101	AMC 35800	Quartz Site No. 9 (A)	466		183
102	AMC 35801	Quartz Site No. 10 (A)	466		182
103	AMC 35806	Quartz Site No. 15 (A)	466		177
104	AMC 35807	Quartz Site No. 16 (A)	466		176
105	AMC 35808	Quartz Site No. 17 (A)	466		175
106	AMC 35809	Quartz Site No. 18 (A)	466		174
107	AMC 35810	Quartz Site No. 19 (A)	466		173
108	AMC 35811	Quartz Site No. 20 (A)	466		172
109	AMC 35812	Quartz Site No. 21 (A)	466		171
110	AMC 35813	Quartz Site No. 22 (A)	466		170
111	AMC 35814	Quartz Site No. 23 (A)	466		169
112	AMC 35815	Quartz Site No. 24 (A)	466		168
113	AMC 35816	Quartz Site No. 25 (A)	466		167
114	AMC 35820	Quartz Site #28 (A)	466		165
115	AMC 35821	Silver Bell (A)	466		192

2012 DEC 28 P 12: 05

RECEIVED
BLM AZ STATE OFFICE

116	AMC 35824	Janie No. 1 (A)	466	194
117	AMC 35825	Janie No. 2 (A)	466	195
118	AMC 35830	Copper Bottom #2 (A)	466	202
119	AMC 35831	Copper Bottom #5 (A)	466	215
120	AMC 35832	Copper Bottom #7 (A)	466	201
121	AMC 35833	Copper Bottom #11 (A)	466	216
122	AMC 35834	Copper Bottom #12 (A)	466	217
123	AMC 35835	Copper Bottom #13 (A)	466	218
124	AMC 40744	East Water	469	458
125	AMC 97644	Peak 34	493	567
126	AMC 129535	Peak 94	534	775
127	AMC 138512	K1	542	700
128	AMC 138513	K2	542	702
129	AMC 138514	K3	542	704
130	AMC 138515	K4	542	706
131	AMC 138516	K5	542	708
132	AMC 138517	K6	542	710
133	AMC 138518	K7	542	712
134	AMC 138519	K8	542	714
135	AMC 138520	K9	542	716
136	AMC 138521	K10	542	718
137	AMC 138522	K11	542	720
138	AMC 138523	K12	542	722
139	AMC 138524	K13	542	724
140	AMC 138525	K14	542	726
141	AMC 138526	K15	542	728
142	AMC 138527	K16	542	730
143	AMC 138528	K17	542	732
144	AMC 138529	K18	542	734
145	AMC 138530	K19	542	736
146	AMC 138531	K20	542	738
147	AMC 138532	K21	542	740
148	AMC 138533	K22	542	742
149	AMC 138534	K23	542	744
150	AMC 138535	K24	542	746
151	AMC 138536	K25	542	748
152	AMC 138537	K26	542	750
153	AMC 138538	K27	542	752
154	AMC 138539	K28	542	754
155	AMC 138540	K29	542	756
156	AMC 138541	K30	542	758
157	AMC 138542	K31	542	760

RECEIVED
BLM AZ STATE OFFICE
2012 DEC 28 P 12:05

158	AMC 138543	K32	542	762
159	AMC 138544	K33	542	764
160	AMC 138545	K34	542	766
161	AMC 138546	K35	542	768
162	AMC 142565	M1	549	363
163	AMC 215329	D1	606	157
164	AMC 215330	D2	606	159
165	AMC 215331	D3	606	161
166	AMC 215332	D4	606	163
167	AMC 215333	D5	606	165
168	AMC 215334	D6	606	167
169	AMC 215335	D7	606	169
170	AMC 215336	D8	606	171
171	AMC 215337	D9	606	173
172	AMC 215338	D10	606	175
173	AMC 215339	D11	606	177
174	AMC 215340	D12	606	179
175	AMC 215341	D13	606	181
176	AMC 215344	D16	606	187
177	AMC 215345	D17	606	189
178	AMC 319065	Hill No. 11	855	528
179	AMC 319066	Hill No. 12	855	530
180	AMC 319067	Hill No. 13	855	532
181	AMC 327204	P1	93-634671	RECEIVED BLM AZ STATE OFFICE 2017 DEC 28 P 12: 05 ARIZONA
182	AMC 327205	P2	93-634672	
183	AMC 327206	P3	93-634673	
184	AMC 327207	P4	93-634674	
185	AMC 327208	P5	93-634675	
186	AMC 327209	P6	93-634676	
187	AMC 327210	P7	93-634677	
188	AMC 327211	P8	93-634678	
189	AMC 327212	P9	93-634679	
190	AMC 327213	P10	93-634680	
191	AMC 327214	P11	93-634681	
192	AMC 327215	P12	93-634682	
193	AMC 327216	P13	93-634683	
194	AMC 327217	P14	93-634684	
195	AMC 327218	P15	93-634685	
196	AMC 327219	P16	93-634686	
197	AMC 327220	P17	93-634687	
198	AMC 327221	P18	93-634688	

198

United States Department of the Interior
 Bureau of Land Management
 LANDS/RECREATION & PLANNING
 ONE N CENTRAL AVE
 PHOENIX, AZ 85004 -2203
 Phone: 602-417-9200

Receipt

No:

2714335

Transaction #: 2796707
 Date of Transaction: 12/28/2012

ENTERED INTO COMPUTER

CUSTOMER:

CORNERSTONE LANDS DLM LLC
 11280 N SHADOW VISTA PL
 ORO VALLEY, AZ 85742-9678 US

LINE #	QTY	DESCRIPTION	REMARKS	UNIT PRICE	TOTAL
1	1.00	LOCATABLE MINERALS / MINING CLAIMS-NOT NEW-UNADJUD, ONE AUTH NO. ONLY / MINING CLAIM MONEY RECEIVED CASES: AMC62239/\$2030.00	NOI 2012/203	- n/a -	2030.00
TOTAL:					\$2,030.00

PAYMENT INFORMATION

1	AMOUNT:	2030.00	POSTMARKED:	N/A
	TYPE:	CHECK	RECEIVED:	12/28/2012
	CHECK NO:	3801		
	NAME:	CORNERSTONE LANDS DLM LLC 11280 N SHADOW VISTA PL ORO VALLEY AZ 85742-9678 US		

REMARKS

This receipt was generated by the automated BLM Collections and Billing System and is a paper representation of a portion of the official electronic record contained therein.

Lead AMC #'s (B) FEB 07 2013

Amc 62016

7735

27738

35792

40735

97634

129535

138512

142565

Amc 215329

319065

327204

DECONCINI MCDONALD YETWIN & LACY

A PROFESSIONAL CORPORATION
ATTORNEYS AT LAW

JOHN C. LACY
jlacy@dmyl.com

Amc 39932

Amc 27738

Amc 97634

Amc 325818

December 27, 2012

327251

342296

356448

367050

349780

350334

Amc 298647

52072

279919

320760

324206

2525 EAST BROADWAY BOULEVARD • SUITE 200
TUCSON, ARIZONA 85716-5300
(520) 322-5000 • (520) 322-5585 (Fax)

WWW.DECONCINI.MCDONALD.COM

Via Federal Express

Bureau of Land Management
Arizona State Office
Attn: Public Room
One N. Central Ave.
Phoenix, AZ 85004-2203

RECEIVED
BLM AZ STATE OFFICE
2012 DEC 28 A 9:37
PHOENIX, ARIZONA

RE: *Maintenance of Pre-1993 Lode Claims and Millsites; 2012 Appropriations Act*

Ladies and Gentlemen:

During the last couple days some attorneys and offices of the Bureau of Land Management have raised a question about the year end filings required to maintain lode mining claims, millsites and tunnelsites located prior to August 10, 1993.

The argument, as we understand it, is that an error in the language of the 2012 Appropriations Act implies that the claim maintenance fee did not apply to lode claims, millsites and tunnelsites located before August 10, 1993, which we believe would further imply that the prior law would be triggered which would in turn require the filing of a "notice of intent to hold" in the form recorded (or would be recorded) with the county to be filed with the applicable office of the Bureau of Land Management on or before December 30, 2012.

Accordingly, enclosed are the "Certifications of Payment of the Claim Maintenance Fee in Lieu of Affidavit of Assessment Work" as recorded with the applicable county and contains language that also constitutes a "notice of intent to hold." We further believe that if the above argument has any merit (which we don't) the applicable filing fee the \$10 per claim fee associated with the filing of a "notice of intent to hold" under prior law has already been paid by way of the claim maintenance fees remitted to the BLM prior to September 1, 2012 for all active mining claims, including those that were located prior to August 10, 1993.

DECONCINI McDONALD YETWIN & LACY

A PROFESSIONAL CORPORATION
ATTORNEYS AT LAW

Bureau of Land Management
December 27, 2012
Page 2

We would appreciate your filing the attached Certification with the applicable claim groups. If you have any questions, please don't hesitate to call our office.

Very Truly Yours,



John C. Lacy

mlc

Enc

c w/out enc. Missy Henderson (via email)
I:\FILES\DOCS\CARL10\260626\LTR\NA5258.DOCX

DECONCINI, ARIZONA

2012 DEC 28 A 9:37

RECEIVED
BLM AZ STATE OFFICE



After recording, please return to:
Robin Barnes
DeConcini McDonald Yetwin & Lacy, P.C.
2525 E. Broadway Blvd., #200
Tucson, AZ 85716

STATE OF ARIZONA)
County of Pima) ss:



RECEIVED
BLM AZ STATE OFFICE
2012 DEC 28 A 9:37

**CERTIFICATION OF PAYMENT OF MAINTENANCE FEE
IN LIEU OF AFFIDAVIT OF ANNUAL ASSESSMENT WORK**

John C. Lacy, being first duly sworn, deposes and says that:

1. He is an agent for Carlota Copper Company, the owner of the unpatented lode mining claims and millsites situated in Gila County, Arizona (the "Claims"), the names of which, their date of location and the serial number assigned to the claims by the Arizona State Office of the Bureau of Land Management are described in the document recorded as Document No. 2007-018496 of the Gila County Records.

2. Pursuant to the 30 U.S.C. § 28f(a), as adjusted by 30 U.S.C. § 28j(c) and implemented by notice in 74 *Federal Register* 30959-62 (June 29, 2009) and as amended by the Consolidated Appropriations Act 2012, Pub. L. No. 112-74, 125 Stat. 786 (2011), the owner has paid a maintenance fee of \$140 per claim for the assessment year beginning September 1, 2012. This Certificate is in lieu of an affidavit of performance of annual assessment work or notice of intent to hold.

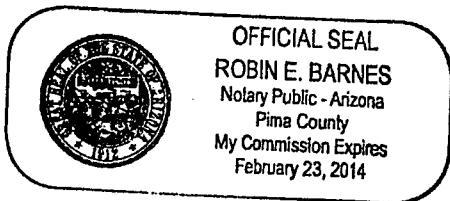
3. The name and address of the owner of the Claims for which this Certificate is prepared are Carlota Copper Company, 2624 Forest Service Road 287, P.O. Box 1009, Miami, Arizona 85539.

4. The mining claims within the Claims described herein are held and claimed by the owner for the valuable minerals contained therein and the millsites for uses related to the mining claims.

DATED this 15th day of August, 2012.

John C. Lacy

Sworn and subscribed before me this 15th day of August, 2012, by John C. Lacy,
Agent.



Robin E. Barnes
Notary Public



Gila County, AZ
Linda Haught, Recorder
11/05/2007
12:30PM
Doc Code: FR

Doc Id: 2007-018496
Receipt #: 60419
Rec Fee: 20.00

DECONCINI, MCDONALD, YETWIN &

After recording, please return to:
John C. Lacy
DeConcini McDonald Yetwin & Lacy, P.C.
2525 E. Broadway Blvd., #200
Tucson, AZ 85716



Gila County, AZ

FR

2007-018496

Page: 1 of 12

11/05/2007 12:30P

20.00

STATE OF ARIZONA)
) ss:
County of Pima)

**CERTIFICATION OF PAYMENT OF MAINTENANCE FEE
IN LIEU OF AFFIDAVIT OF ANNUAL ASSESSMENT WORK**

John C. Lacy, being first duly sworn, deposes and says that:

1. He is an agent for Carlota Copper Company, the owner of the unpatented lode mining claims and millsites situated in Gila County, Arizona (the "Claims"), the location notices of which are of record in Gila County, and in the records of the Arizona State Office of the Bureau of Land Management under the file numbers indicated in the attached Exhibit.

2. Pursuant to the 30 U.S.C. § 28f(a), as modified by 43 C.F.R. § 3830.21, as authorized by 30 U.S.C. § 28j(c), the owners have paid a maintenance fee of \$125 per claim for the assessment year beginning September 1, 2007, and this Certificate is in lieu of an affidavit of performance of annual assessment work or notice of intent of hold.

3. The names and address of the owners of the Claims for which this Certificate is prepared are Carlota Copper Company, 1306 Live Oak Street, P.O. Box 1009, Miami, Arizona 85539.

THIS IS NOT A CHANGE OF ADDRESS


4. The mining claims within the Claims described herein are held and claimed by the owner for the valuable minerals contained therein and the millsites for uses related to the mining claims.

DATED this 14th day of August, 2007.

John C. Lacy

Sworn and subscribed before me this 14th day of August, 2007, by John C. Lacy, as agent for Carlota Copper Company.

Notary Public



RECEIVED
SILVER STATE OFFICE
2007 DEC 28 A 9:30



EXHIBIT A - GILA COUNTY

The following unpatented mining claims and millsites are situated in the Pioneer and Globe Mining Districts, Gila County, Arizona, the names of which and the place of record of the location notices thereof in the official records of the county and the Arizona State Office of the Bureau of Land Management, are as follows:

GROUP III: (Unpatented mining claims situated in Sections 25, 26, 35 and 36, Township 1 North, Range 13 East, G&SR Mer.)

<u>Claim Name</u>	<u>Date Located</u>	<u>Date Recorded</u>	<u>County Records Docket Page</u>	<u>Date Filed BLM</u>	<u>BLM A MC No.</u>
Grizzly #1	7/18/89	7/24/89	774 120	9/1/89	298647
Amended		11/22/89	785 119	12/13/89	
Grizzly #2	7/18/89	7/24/89	774 123	9/1/89	298648
Amended		11/22/89	785 119	12/13/89	
Grizzly #3	7/18/89	7/24/89	774 126	9/1/89	298649
Amended		11/22/89	785 119	12/13/89	
Grizzly #4	7/18/89	7/24/89	774 129	9/1/89	298650
Amended		11/22/89	785 119	12/13/89	
Grizzly #5	7/18/89	7/24/89	774 132	9/1/89	298651
Amended		11/22/89	785 119	12/13/89	
Grizzly #6	7/18/89	7/24/89	774 135	9/1/89	298652
Amended		11/22/89	785 119	12/13/89	
Grizzly #7	7/18/89	7/24/89	774 138	9/1/89	298653
Amended		11/22/89	785 119	12/13/89	
Grizzly #8	7/18/89	7/24/89	774 141	9/1/89	298654
Amended		11/22/89	785 119	12/13/89	
Grizzly #9	7/18/89	7/24/89	774 144	9/1/89	298655
Amended		11/22/89	785 119	12/13/89	
Grizzly #10	7/18/89	7/24/89	774 147	9/1/89	298656
Amended		11/22/89	785 119	12/13/89	
Grizzly #11	7/18/89	7/24/89	774 150	9/1/89	298657
Amended		11/22/89	785 119	12/13/89	
Grizzly #12	7/18/89	7/24/89	774 153	9/1/89	298658
Amended		11/22/89	785 119	12/13/89	
Grizzly #13	7/18/89	7/24/89	774 156	9/1/89	298659
Amended		11/22/89	785 119	12/13/89	
Grizzly #14	7/18/89	7/24/89	774 159	9/1/89	298660
Amended		11/22/89	785 119	12/13/89	

Lead No's
298647

RECEIVED
 BUREAU OF LAND MANAGEMENT
 2007 DEC 28 A 9 37



GROUP IV: (Unpatented mining claims situated in Sections 26, 27, 34, 35 and 36, Township 1 North, Range 13 East; G&SR Mer.)

<u>Claim Name</u>	<u>Loc. Date</u>	<u>Original Recordation</u>		<u>Amended Recordation</u>		<u>BLM A MC Serial #</u>
		<u>Book</u>	<u>Page</u>	<u>Book</u>	<u>Page</u>	
Eder 14	9/27/71	308	309			52274
Eder 15	9/27/71	308	310			52275
Eder 16	9/27/71	308	311	348	10	52276
Eder 17	9/27/71	308	312	348	9	52277
Eder 18	9/27/71	308	313			52278
Eder 19	9/27/71	308	314	348	275	52279
Eder 22	9/27/71	308	317			52280
Eder 54	6/13/73	341	802			52303
Eder 55	6/13/73	341	803			52304
Eder 56	6/13/73	341	804			52305
Eder 57	6/12/73	341	805	348	8	52306
Eder 59	6/14/73	341	807			52307
Eder 63	9/7/73	348	276			52309
Eder 64	9/7/73	348	277			52310
Eder 65	9/7/73	348	278			52311
Eder 66	9/7/73	348	279			52312
Eder 67	9/7/73	348	280			52313
Eder 68	9/7/73	348	281			52314
Eder 69	9/7/73	348	282			52315
Eder 70	9/24/73	348	283			52316
Eder 71	11/24/87	726	416			279919
Eder 72	11/24/87	726	419			279920
Eder 73	11/24/87	726	422			279921
"Moon Rise"	2/15/1899	6	401			52388
Promoter	11/14/29	44	5	348	7	52389
Stars and Stripes	1/1/02	7	466	308	307	52390
Providence	7/1/28	40	444	309	649	52391

RECEIVED
MAY 14 2007
BLM
PHOENIX, ARIZONA

52072
52072
279919
52072

GROUP V: (Unpatented mining claims situated in Sections 4, 5, 6, 7, Township 1 South, Range 14 East; Sections 1, 2, 11, 12, Township 1 South, Range 13 East; Section 31, Township 1 North, Range 14 East; and Sections 14, 15, 22, 23, 25, 26, 27, Township 1 North, Range 13 East, G&SR Mer.)

<u>Claim Name</u>	<u>Date Located</u>	<u>Date Recorded</u>	<u>Cty Record Dkt</u>	<u>Page</u>	<u>Date Filed BLM</u>	<u>BLM A MC Serial No.</u>
Kelly #1	1/26/92	3/12/92	860	997	4/16/92	320760
Kelly #2	1/26/92	3/12/92	860	1000	4/16/92	320761
Exhibit A						

320760
↓



<u>Claim Name</u>	<u>Date Located</u>	<u>Date Recorded</u>	<u>Cty Record Dkt</u>	<u>Page</u>	<u>Date Filed BLM</u>	<u>BLM A MC Serial No.</u>
Kelly #3	1/26/92	3/12/92	861	01	4/16/92	320762
Kelly #4	1/26/92	3/12/92	861	04	4/16/92	320763
Kelly #5	1/26/92	3/12/92	861	07	4/16/92	320764
Kelly #6	1/28/92	3/12/92	861	10	4/16/92	320765
Kelly #7	1/26/92	3/12/92	861	13	4/16/92	320766
Kelly #8	1/28/92	3/12/92	861	16	4/16/92	320767
Kelly #9	1/26/92	3/12/92	861	19	4/16/92	320768
Kelly #10	1/28/92	3/12/92	861	22	4/16/92	320769
Kelly #11	1/26/92	3/12/92	861	25	4/16/92	320770
Kelly #12	1/28/92	3/12/92	861	28	4/16/92	320771
Kelly #13	1/26/92	3/12/92	861	31	4/16/92	320772
Kelly #14	1/28/92	3/12/92	861	34	4/16/92	320773
Kelly #15	1/28/92	3/12/92	861	37	4/16/92	320774
Kelly #16	1/28/92	3/12/92	861	40	4/16/92	320775
Kelly #17	1/28/92	3/12/92	861	43	4/16/92	320776
Kelly #18	1/28/92	3/12/92	861	46	4/16/92	320777
Kelly #19	1/28/92	3/12/92	861	49	4/16/92	320778
Kelly #20	1/26/92	3/12/92	861	52	4/16/92	320779
Kelly #21	1/27/92	3/12/92	861	55	4/16/92	320780
Kelly #22	1/27/92	3/12/92	861	58	4/16/92	320781
Kelly #23	1/27/92	3/12/92	861	61	4/16/92	320782
Kelly #24	1/27/92	3/12/92	861	64	4/16/92	320783
Kelly #25	1/27/92	3/12/92	861	67	4/16/92	320784
Kelly #26	1/27/92	3/12/92	861	70	4/16/92	320785
Kelly #27	1/29/92	3/12/92	861	73	4/16/92	320786
Kelly #28	1/29/92	3/12/92	861	76	4/16/92	320787
Kelly #29	1/29/92	3/12/92	861	79	4/16/92	320788
Kelly #30	1/29/92	3/12/92	861	82	4/16/92	320789
Kelly #31-A	7/11/92	8/06/92	877	747	8/27/92	324206
Kelly #32	1/29/92	3/12/92	861	88	4/16/92	320791
Kelly #34	1/29/92	3/12/92	861	91	4/16/92	320793
Kelly #36	1/29/92	3/12/92	861	94	4/16/92	320795
Kelly #38	1/28/92	3/12/92	861	97	4/16/92	320797
Kelly #92	2/02/92	3/12/92	861	100	4/16/92	320837
Kelly #93	2/02/92	3/12/92	861	103	4/16/92	320838
Kelly #94	2/02/92	3/12/92	861	106	4/16/92	320839
Kelly #95	2/02/92	3/12/92	861	109	4/16/92	320840
Kelly #96	2/02/92	3/12/92	861	112	4/16/92	320841
Kelly #97	2/02/92	3/12/92	861	115	4/16/92	320842
Kelly #98	2/02/92	3/12/92	861	118	4/16/92	320843
Kelly #99	2/02/92	3/12/92	861	121	4/16/92	320844
Kelly #100	2/04/92	3/12/92	861	124	4/16/92	320845

320760
 320760
 324206
 320760
 320760



<u>Claim Name</u>	<u>Date Located</u>	<u>Date Recorded</u>	<u>Cty Record Dkt</u>	<u>Page</u>	<u>Date Filed BLM</u>	<u>BLM A MC Serial No.</u>
Kelly #101	10/31/92	12/14/92	892	489	1/19/93	325818 - 325818
Kelly #103	10/31/92	12/14/92	892	495	1/19/93	325820
Kelly #104	10/31/92	12/14/92	892	498	1/19/93	325821
Kelly #105	10/31/92	12/14/92	892	501	1/19/93	325822
Kelly #106	10/31/92	12/14/92	892	504	1/19/93	325823
Kelly #107	10/31/92	12/14/92	892	507	1/19/93	325824
Kelly #112	10/31/92	12/14/92	892	522	1/19/93	325829
Kelly #113	10/31/92	12/14/92	892	525	1/19/93	325830
Kelly #114	10/31/92	12/14/92	892	528	1/19/93	325831
Kelly #115	10/31/92	12/14/92	892	531	1/19/93	325832
Kelly #120	11/9/92	12/14/92	892	546	1/19/93	325837
Kelly #121	11/9/92	12/14/92	892	549	1/19/93	325838
Kelly #122	11/9/92	12/14/92	892	552	1/19/93	325839
Kelly #123	11/9/92	12/14/92	892	555	1/19/93	325840
Kelly #124	11/9/92	12/14/92	892	558	1/19/93	325841
Kelly #125	11/8/92	12/14/92	892	561	1/19/93	325842
Kelly #126	11/8/92	12/14/92	892	564	1/19/93	325843
Kelly #127	11/8/92	12/14/92	892	567	1/19/93	325844
Kelly #128	11/8/92	12/14/92	892	570	1/19/93	325845
Kelly #129	11/8/92	12/14/92	892	573	1/19/93	325846
Kelly #130	11/8/92	12/14/92	892	576	1/19/93	325847
Kelly #131	11/8/92	12/14/92	892	579	1/19/93	325848
Kelly #132	11/7/92	12/14/92	892	582	1/19/93	325849
Kelly #133	11/7/92	12/14/92	892	585	1/19/93	325850
Kelly #134	11/7/92	12/14/92	892	588	1/19/93	325851
Kelly #135	11/7/92	12/14/92	892	591	1/19/93	325852
Kelly #136	11/7/92	12/14/92	892	594	1/19/93	325853
Kelly #137	11/7/92	12/14/92	892	597	1/19/93	325854
Kelly #138	11/7/92	12/14/92	892	600	1/19/93	325855
Kelly #139	11/7/92	12/14/92	892	601	1/19/93	325856
Kelly #140	11/7/92	12/14/92	892	604	1/19/93	325857
Kelly #141	11/7/92	12/14/92	892	607	1/19/93	325858
Kelly #142	11/7/92	12/14/92	892	610	1/19/93	325859
Kelly #143	11/7/92	12/14/92	892	613	1/19/93	325860
Kelly #144	11/7/92	12/14/92	892	616	1/19/93	325861
Kelly #145	11/7/92	12/14/92	892	619	1/19/93	325862
Kelly #146	11/7/92	12/14/92	892	622	1/19/93	325863
Kelly #147	11/7/92	12/14/92	892	625	1/19/93	325864
Kelly #148	11/6/92	12/14/92	892	628	1/19/93	325865
Kelly #149	11/6/92	12/14/92	892	631	1/19/93	325866
Kelly #150	11/6/92	12/14/92	892	634	1/19/93	325867
Kelly #151	7/30/93	8/23/93	93-635862		8/23/93	327254 - 327251

RECEIVED
BLM AZ STATE OFFICE



<u>Claim Name</u>	<u>Date Located</u>	<u>Date Recorded</u>	<u>Cty Record Dkt</u>	<u>Date Filed BLM Page</u>	<u>BLM A MC Serial No.</u>
Kelly #152	7/30/93	8/23/93	93-635863	8/23/93	327255
Kelly #153	7/30/93	8/23/93	93-635864	8/23/93	327256
Kelly #154	7/30/93	8/23/93	93-635865	8/23/93	327257
Kelly #155	7/30/93	8/23/93	93-635866	8/23/93	327258
Kelly #158	7/30/93	8/23/93	93-635861	8/23/93	327261

327251

GROUP VI: (Unpatented mining claims situated in Section 36, Township 1 North, Range 13 East; Section 31, Township 1 North, Range 14 East; Section 1, Township 1 South, Range 13 East; and Section 6, Township 1 South, Range 14 East, G&SR Mer.)

<u>Claim Name</u>	<u>Recorded Book/Docket</u>	<u>Page</u>	<u>BLM A MC Serial No.</u>
Lizard No. 27 (W½)	47	348	28018
Rejected No. 1	31	415	28020
Rejected No. 2	31	416	28019
Amended	52	374	
Rejected No. 3	53	184	28016
Rejected No. 4	493	569	97634
Rejected No. 5	493	571	97635
Rejected No. 6	493	573	97636
Rejected No. 7	493	575	97637
Rejected No. 8	493	577	97638
Rejected No. 9	493	579	97639
Rejected No. 10	493	581	97640
Rejected No. 11	493	583	97641
Rejected No. 12	493	585	97642
Rejected No. 13	493	587	97643

27738

97634

PUEBLO, ARIZONA

2012 DEC 28 A 9:37

RECEIVED
BLM AZ STATE OFFICE

GROUP VII: (Unpatented mining claims situated in Section 36, Township 1 North, Range 13 East, County, G&SR Mer.)

<u>Claim Name</u>	<u>Location Date</u>	<u>Recorded Book</u>	<u>Page</u>	<u>BLM AMC Serial No.</u>
Overside	9/1/39	48	70	27989
Amended	6/17/59	102	43	
Amended	5/23/93	909	127	
Crown Point Ext. No. 1	6/17/59	102	37	27990
Amended	5/23/93	909	131	
Crown Point Ext. No. 2	6/17/59	102	38	27991
Amended	5/23/93	909	133	

- 27738



Exhibit A



Gila County, AZ

FR

<u>Claim Name</u>	<u>Location Date</u>	<u>Recorded Book</u>	<u>Page</u>	<u>BLM AMC Serial No.</u>
Old Abe	9/1/39	48	70	27992
Amended	6/17/59	102	39	
Amended	5/23/93	909	124	
Old Abe No. 1	10/1/39	48	82	27993
Amended	6/17/59	102	41	
Amended	5/23/93	909	129	

279938

GROUP VIII: (Unpatented mining claims situated in Section 36, Township 1 North, Range 13 East, G&SR Mer.)

<u>Claim Name</u>	<u>Location Date</u>	<u>Cty Record Book</u>	<u>Page</u>	<u>BLM A MC Serial No.</u>
Brewery	3/12/1892	4	145	39932
Amended	5/23/93	909	116	
Clipper	1/20/1906	1	286	39933
Amended	5/23/93	909	118	
Old Abe	9/1/39	48	70	39934
Amended	5/23/93	909	124	
Thomas Jefferson	9/1/39	48	71	39935
Amended	5/23/93	909	120	
Blue Jay Fraction	11/21/42	48	357	39936
Amended	5/23/93	909	122	
Vat	11/25/59	112	344	39937

39932
 2012 DEC 28 A 9:38
 RECEIVED
 BLM AZ STATE OFFICE

GROUP IX: (Unpatented mining claims situated in Section 36, Township 1 North, Range 13 East, G&SR Mer.)

<u>Claim Name</u>	<u>Location Date</u>	<u>Cty Record Book</u>	<u>Page</u>	<u>BLM A MC Serial No.</u>
Lost Knife #1	5/23/59	100	416	39938
Amended	3/17/68	230	418	
Lost Knife #2	10/28/59	108	133	39939
Amended	3/17/68	230	415	
Manganese Cap	5/06/65	176	507	39940
Amended	3/17/68	230	419	
Galena	5/06/65	176	508	39941
Amended	3/17/68	230	416	
Dew	6/1/68	237	635	39942
Lad	6/1/68	237	636	39943



GROUP X: (Unpatented millsites situated in Section 23 and 26, Township 1 North, Range 13 East, G&SR Mer.)

<u>Claim Name</u>	<u>Date Located</u>	<u>Date Recorded</u>	<u>Cty Record Dkt</u>	<u>Page</u>	<u>Date Filed BLM</u>	<u>BLM A MC Serial No.</u>
Sick-A-More #1	6/16/93	8/23/93	93-635858		8/23/93	327251 - 327251
Sick-A-More #2	6/16/93	8/23/93	93-635859		8/23/93	327252
Sick-A-More #3	6/16/93	8/23/93	93-635860		8/23/93	327253

GROUP XI: (Unpatented millsites situated in Sections 25, 26, 35 and 36, Township 1 North, Range 13 East; Section 31, Township 1 North, Range 14 East, Sections 1, 12, Township 1 South, Range 13 East; and Section 6, Township 1 South, Range 14 East, G&SR Mer.)

<u>Claim Name</u>	<u>Date Located</u>	<u>Date Recorded</u>	<u>Cty Dkt</u>	<u>Page</u>	<u>Date Filed BLM</u>	<u>BLM A MC Serial No.</u>
Kosher #1	09/12/96	12/04/96	96-019602		12/03/96	342296 - 342296
Kosher #2	09/12/96	12/04/96	96-019603		12/03/96	342297
Kosher #3	09/12/96	12/04/96	96-019604		12/03/96	342298
Kosher #4	09/12/96	12/04/96	96-019605		12/03/96	342299
Kosher #5	09/12/96	12/04/96	96-019606		12/03/96	342300
Kosher #6	09/12/96	12/04/96	96-019607		12/03/96	342301
Kosher #7	09/12/96	12/04/96	96-019608		12/03/96	342302
Kosher #8	09/12/96	12/04/96	96-019609		12/03/96	342303
Kosher #9	09/12/96	12/04/96	96-019610		12/03/96	342304
Kosher #10	09/12/96	12/04/96	96-019611		12/03/96	342305
Kosher #11	09/12/96	12/04/96	96-019612		12/03/96	342306
Kosher #12	09/12/96	12/04/96	96-019613		12/03/96	342307
Kosher #13	09/12/96	12/04/96	96-019614		12/03/96	342308
Kosher #14	09/12/96	12/04/96	96-019615		12/03/96	342309
Kosher #15	09/12/96	12/04/96	96-019616		12/03/96	342310
Kosher #16	09/12/96	12/04/96	96-019617		12/03/96	342311
Kosher #17	09/12/96	12/04/96	96-019618		12/03/96	342312
Kosher #18	09/12/96	12/04/96	96-019619		12/03/96	342313
Kosher #19	09/12/96	12/04/96	96-019620		12/03/96	342314
Kosher #20	09/12/96	12/04/96	96-019621		12/03/96	342315
Kosher #21	09/12/96	12/04/96	96-019622		12/03/96	342316
Kosher #22	09/12/96	12/04/96	96-019623		12/03/96	342317
Kosher #23	09/12/96	12/04/96	96-019624		12/03/96	342318
Kosher #24	09/12/96	12/04/96	96-019625		12/03/96	342319
Kosher #25	09/12/96	12/04/96	96-019626		12/03/96	342320
Kosher #26	09/12/96	12/04/96	96-019627		12/03/96	342321
Kosher #27	09/12/96	12/04/96	96-019628		12/03/96	342322
Kosher #28	09/12/96	12/04/96	96-019629		12/03/96	342323

RECEIVED
BLM AZ STATE OFFICE



Gila County, AZ

FR

<u>Claim Name</u>	<u>Date Located</u>	<u>Date Recorded</u>	<u>Cty</u>	<u>Cty Record Dkt</u>	<u>Page</u>	<u>Date Filed BLM</u>	<u>BLM A MC Serial No.</u>
Kosher #29	09/12/96	12/04/96		96-019630		12/03/96	342324 - 342296
Kosher #30	09/12/96	12/04/96		96-019631		12/03/96	342325
Kosher #31	09/12/96	12/04/96		96-019632		12/03/96	342326 ✓
Kosher #33	09/12/96	12/04/96		96-019633		12/03/96	342328 ✓
Kosher #34	09/12/96	12/04/96		96-019634		12/03/96	342329
Kosher #35	09/12/96	12/04/96		96-019635		12/03/96	342330
Kosher #36	09/12/96	12/04/96		96-019636		12/03/96	342331
Kosher #37	09/12/96	12/04/96		96-019637		12/03/96	342332
Kosher #38	09/12/96	12/04/96		96-019638		12/03/96	342333
Kosher #39	09/12/96	12/04/96		96-019639		12/03/96	342334
Kosher #40	09/12/96	12/04/96		96-019640		12/03/96	342335
Kosher #41	09/12/96	12/04/96		96-019641		12/03/96	342336
Kosher #42	09/12/96	12/04/96		96-019642		12/03/96	342337
Kosher #43	09/12/96	12/04/96		96-019643		12/03/96	342338 ✓
Kosher #46	09/12/96	12/04/96		96-019644		12/03/96	342341 ✓
Kosher #47	09/12/96	12/04/96		96-019645		12/03/96	342342 ✓
Kosher #48	09/12/96	12/04/96		96-019646		12/03/96	342343 ✓
Kosher #49	09/12/96	12/04/96		96-019647		12/03/96	342344 ✓
Kosher #50	09/12/96	12/04/96		96-019648		12/03/96	342345 ✓
Kosher #51	09/12/96	12/04/96		96-019649		12/03/96	342346 ✓
Kosher #52	09/12/96	12/04/96		96-019650		12/03/96	342347 ✓
Kosher #53	09/12/96	12/04/96		96-019651		12/03/96	342348 ✓
Kosher #54	09/12/96	12/04/96		96-019652		12/03/96	342349 ✓
Kosher #55	09/12/96	12/04/96		96-019653		12/03/96	342350 ✓
Kosher #56	09/12/96	12/04/96		96-019654		12/03/96	342351 ✓
Kosher #60	09/12/96	12/04/96		96-019655		12/03/96	342355 ✓
Kosher #61	09/12/96	12/04/96		96-019656		12/03/96	342356 ✓
Kosher #62	09/12/96	12/04/96		96-019657		12/03/96	342357 ✓
Kosher #63	09/12/96	12/04/96		96-019658		12/03/96	342358 ✓
Kosher #64	09/12/96	12/04/96		96-019659		12/03/96	342359 ✓
Kosher #65	09/12/96	12/04/96		96-019660		12/03/96	342360 ✓
Kosher #66	09/12/96	12/04/96		96-019661		12/03/96	342361 ✓
Kosher #67	09/12/96	12/04/96		96-019662		12/03/96	342362 ✓
Kosher #68	09/12/96	12/04/96		96-019663		12/03/96	342363 ✓
Kosher #73	09/12/96	12/04/96		96-019664		12/03/96	342368 ✓
Kosher #74	09/12/96	12/04/96		96-019665		12/03/96	342369 ✓
Kosher #75	09/12/96	12/04/96		96-019666		12/03/96	342370 ✓
Kosher #76	09/12/96	12/04/96		96-019667		12/03/96	342371 ✓
Kosher #77	09/12/96	12/04/96		96-019668		12/03/96	342372 ✓
Kosher #78	09/12/96	12/04/96		96-019669		12/03/96	342373 ✓
Kosher #79	09/12/96	12/04/96		96-019670		12/03/96	342374 ✓
Kosher #80	09/12/96	12/04/96		96-019671		12/03/96	342375 ✓

RECEIVED
EL PASO STATE OFFICE
MORNING ARIZONA



Gila County, AZ

FR

<u>Claim Name</u>	<u>Date Located</u>	<u>Date Recorded</u>	<u>Cty</u>	<u>Cty Record Dkt</u>	<u>Page</u>	<u>Date Filed BLM</u>	<u>BLM A MC Serial No.</u>
Kosher #84	09/12/96	12/04/96		96-019672		12/03/96	342379 - 342296
Kosher #85	09/12/96	12/04/96		96-019673		12/03/96	342380
Kosher #86	09/12/96	12/04/96		96-019674		12/03/96	342381
Kosher #87	09/12/96	12/04/96		96-019675		12/03/96	342382
Kosher #88	09/12/96	12/04/96		96-019676		12/03/96	342383
Kosher #89	09/12/96	12/04/96		96-019677		12/03/96	342384
Kosher #90	09/12/96	12/04/96		96-019678		12/03/96	342385
Kosher #91	09/12/96	12/04/96		96-019679		12/03/96	342386
Kosher #92	09/12/96	12/04/96		96-019680		12/03/96	342387
Kosher #97	09/13/96	12/04/96		96-019681		12/03/96	342392
Kosher #98	09/13/96	12/04/96		96-019682		12/03/96	342393
Kosher #99	09/13/96	12/04/96		96-019683		12/03/96	342394
Kosher #100	09/13/96	12/04/96		96-019684		12/03/96	342395
Kosher #101	09/13/96	12/04/96		96-019685		12/03/96	342396
Kosher #102	09/13/96	12/04/96		96-019686		12/03/96	342397
Kosher #103	09/13/96	12/04/96		96-019687		12/03/96	342398
Kosher #104	09/13/96	12/04/96		96-019688		12/03/96	342399
Kosher #105	09/13/96	12/04/96		96-019689		12/03/96	342400
Kosher #106	09/13/96	12/04/96		96-019690		12/03/96	342401
Kosher #112	09/13/96	12/04/96		96-019691		12/03/96	342407
Kosher #113	09/13/96	12/04/96		96-019692		12/03/96	342408
Kosher #114	09/13/96	12/04/96		96-019693		12/03/96	342409
Kosher #115	09/13/96	12/04/96		96-019694		12/03/96	342410
Kosher #116	09/13/96	12/04/96		96-019695		12/03/96	342411
Kosher #117	09/13/96	12/04/96		96-019696		12/03/96	342412
Kosher #118	09/13/96	12/04/96		96-019697		12/03/96	342413
Kosher #119	09/13/96	12/04/96		96-019698		12/03/96	342414
Kosher #120	09/13/96	12/04/96		96-019699		12/03/96	342415
Kosher #121	09/13/96	12/04/96		96-019700		12/03/96	342416
Kosher #127	09/13/96	12/04/96		96-019701		12/03/96	342422
Kosher #128	09/13/96	12/04/96		96-019702		12/03/96	342423
Kosher #129	09/13/96	12/04/96		96-019703		12/03/96	342424
Kosher #130	09/13/96	12/04/96		96-019704		12/03/96	342425
Kosher #131	09/13/96	12/04/96		96-019705		12/03/96	342426
Kosher #132	09/13/96	12/04/96		96-019706		12/03/96	342427
Kosher #133	09/13/96	12/04/96		96-019707		12/03/96	342428
Kosher #134	09/13/96	12/04/96		96-019708		12/03/96	342429
Kosher #135	09/13/96	12/04/96		96-019709		12/03/96	342430
Kosher #136	09/13/96	12/04/96		96-019710		12/03/96	342431
Kosher #137	09/13/96	12/04/96		96-019711		12/03/96	342432
Kosher #144	09/13/96	12/04/96		1996-019712		12/03/96	342439
Kosher #145	09/13/96	12/04/96		1996-019713		12/03/96	342440

RECEIVED
 BLM AZ STATE OFFICE
 PHOENIX, ARIZONA

Exhibit A



<u>Claim Name</u>	<u>Date Located</u>	<u>Date Recorded</u>	<u>Cty</u>	<u>Cty Record Dkt</u>	<u>Page</u>	<u>Date Filed BLM</u>	<u>BLM A MC Serial No.</u>
Kosher #146	09/13/96	12/04/96		1996-019714		12/03/96	342441
Kosher #147	09/13/96	12/04/96		1996-019715		12/03/96	342442
Kosher #148	09/13/96	12/04/96		1996-019716		12/03/96	342443
Kosher #149	09/13/96	12/04/96		1996-019717		12/03/96	342444
Kosher #150	09/13/96	12/04/96		1996-019718		12/03/96	342445
Kosher #151	09/13/96	12/04/96		1996-019719		12/03/96	342446
Kosher #152	09/13/96	12/04/96		1996-019720		12/03/96	342447
Kosher #153	09/13/96	12/04/96		1996-019721		12/03/96	342448
Kosher #154	09/13/96	12/04/96		1996-019722		12/03/96	342449
Kosher #155	09/13/96	12/04/96		1996-019723		12/03/96	342450
Kosher #163	09/14/96	12/04/96		1996-019724		12/03/96	342458
Kosher #164	09/14/96	12/04/96		1996-019725		12/03/96	342459
Kosher #165	09/14/96	12/04/96		1996-019726		12/03/96	342460
Kosher #166	09/14/96	12/04/96		1996-019727		12/03/96	342461
Kosher #167	09/14/96	12/04/96		1996-019728		12/03/96	342462
Kosher #168	09/14/96	12/04/96		1996-019729		12/03/96	342463
Kosher #169	09/14/96	12/04/96		1996-019730		12/03/96	342464
Kosher #170	09/14/96	12/04/96		1996-019731		12/03/96	342465
Kosher #171	09/14/96	12/04/96		1996-019732		12/03/96	342466
Kosher #172	09/14/96	12/04/96		1996-019733		12/03/96	342467
Kosher #173	09/14/96	12/04/96		1996-019734		12/03/96	342468
Kosher #182	09/14/96	12/04/96		1996-019735		12/03/96	342477
Kosher #183	09/14/96	12/04/96		1996-019736		12/03/96	342478
Kosher #184	09/14/96	12/04/96		1996-019737		12/03/96	342479
Kosher #185	09/14/96	12/04/96		1996-019738		12/03/96	342480
Kosher #193	09/14/96	12/04/96		1996-019739		12/03/96	342488
Kosher #194	09/14/96	12/04/96		1996-019740		12/03/96	342489
Kosher #195	09/14/96	12/04/96		1996-019741		12/03/96	342490
Kosher #196	09/14/96	12/04/96		1996-019742		12/03/96	342491
Kosher #205	09/14/97	12/04/96		1996-019743		12/03/96	342500
Kosher #206	09/14/97	12/04/96		1996-019744		12/03/96	342501
Kosher #211	09/14/96	12/04/96		1996-019745		12/03/96	342506
Kosher #212	09/14/96	12/04/96		1996-019746		12/03/96	342507
Kosher #213	09/14/96	12/04/96		1996-019747		12/03/96	342508
Kosher #214	09/14/96	12/04/96		1996-019748		12/03/96	342509
Kosher #215	09/14/96	12/04/96		1996-019749		12/03/96	342510
Kosher #216	09/14/96	12/04/96		1996-019750		12/03/96	342511
Kosher #217	09/14/96	12/04/96		1996-019751		12/03/96	342512
Kosher #218	09/14/96	12/04/96		1996-019752		12/03/96	342513
Kosher #219	09/14/96	12/04/96		1996-019753		12/03/96	342514

342296

RECEIVED
DLMAZ STATE OFFICE
ARIZONA

342296



Gila County, AZ

FR

GROUP XII: (Unpatented mining claims situated in Section 1, Township 1 South, Range 13 East and Section 6, Township 1 South, Range 14 East, G&SR Mer.)

<u>Claim Name</u>	<u>Date Located</u>	<u>Date Recorded</u>	<u>Cty</u>	<u>Cty Record Dkt</u>	<u>Record Page</u>	<u>Date Filed BLM</u>	<u>BLM A MC Serial No.</u>
RJD #1	12/5/97	2/27/98		1998	2760	3/2/98	349780 + 349780
RJD #2	12/5/97	2/27/98		1998	2761	3/2/98	349781 - "
RJD #4	5/17/98	6/5/98		1998	8633	7/9/98	350335 - 350334

I:\FILES\DOCS\CARL10\260626\DOC\FP1661.DOC

RECEIVED
 BLM AZ STATE OFFICE
 2012 DEC 28 A 9:38
 PHOENIX, ARIZONA

9

After recording, please return to:
Robin Barnes
DeConcini McDonald Yetwin & Lacy, P.C.
2525 E. Broadway Blvd., #200
Tucson, AZ 85716



OFFICIAL RECORDS OF
PINAL COUNTY RECORDER

DATE/TIME: 08/16/2012 1306
FEE: \$19.00
PAGES: 9
FEE NUMBER: 2012-070823

STATE OF ARIZONA)
) ss:
County of Pima)



**CERTIFICATION OF PAYMENT OF MAINTENANCE FEE
IN LIEU OF AFFIDAVIT OF ANNUAL ASSESSMENT WORK**

John C. Lacy, being first duly sworn, deposes and says that:

1. He is an agent for Carlota Copper Company, the owner of the unpatented lode mining claims and millsites situated in Pinal County, Arizona (the "Claims"), the location notices of which are of record in Pinal County, and in the records of the Arizona State Office of the Bureau of Land Management under the file numbers indicated in the attached Exhibit A.

2. Pursuant to the 30 U.S.C. § 28f(a), as adjusted by 30 U.S.C. § 28j(c) and implemented by notice in 74 *Federal Register* 30959-62 (June 29, 2009) and as amended by the Consolidated Appropriations Act 2012, Pub. L. No. 112-74, 125 Stat. 786 (2011), the owner has paid a maintenance fee of \$140 per claim for the assessment year beginning September 1, 2012. This Certificate is in lieu of an affidavit of performance of annual assessment work or notice of intent to hold.

3. The name and address of the owner of the Claims for which this Certificate is prepared are Carlota Copper Company, 2624 Forest Service Road 2867, P.O. Box 1009, Miami, Arizona 85539.

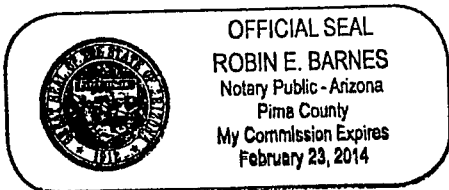
4. The mining claims within the Claims described herein are held and claimed by the owner for the valuable minerals contained therein and the millsites for uses related to the mining claims.

DATED this 15th day of August, 2012.

John C. Lacy

Sworn and subscribed before me this 15th of August, 2012, by John C. Lacy,
Agent.

Robin E. Barnes
Notary Public



RECEIVED
BLM AZ STATE OFFICE
2012 AUG 28 AM 1:38
PHOENIX, ARIZONA

EXHIBIT A – PINAL COUNTY

The following unpatented mining claims and millsites are situated in the Pioneer and Globe Mining Districts, Pinal County, Arizona, the names of which and the place of record of the location notices thereof in the official records of the county and the Arizona State Office of the Bureau of Land Management, are as follows:

GROUP III: (Unpatented mining claims situated in Sections 25, 26, 35 and 36, Township 1 North, Range 13 East, G&SR Mer.)

<u>Claim Name</u>	<u>Date Located</u>	<u>Date Recorded</u>	<u>County Records Docket Page</u>		<u>Date Filed BLM</u>	<u>BLM A MC No.</u>
Grizzly #4	7/18/89	8/22/89	1625	631	9/1/89	298650 ✓
Amended		11/22/89	1642	209	12/13/89	
Grizzly #5	7/18/89	8/22/89	1625	634	9/1/89	298651 ✓
Amended		11/22/89	1642	209	12/13/89	
Grizzly #12	7/18/89	8/22/89	1625	637	9/1/89	298658 ✓
Amended		11/22/89	1642	209	12/13/89	

GROUP IV: (Unpatented mining claims situated in Sections 26, 27, 34, 35 and 36, Township 1 North, Range 13 East; G&SR Mer.)

<u>Claim Name</u>	<u>Loc. Date</u>	<u>Original Recordation Book Page</u>		<u>Amended Recordation Book Page</u>		<u>BLM A MC Serial #</u>
Tip Top	3/2/29	45	142	648	830	52265 - 52072
Tip Top #1	8/1/30	46	275			52266
Tip Top 2	3/2/29	45	144	648	831	52267
Tip Top 3	3/10/29	45	145	648	832	52268
Tip Top #4	8/1/30	46	301			52269
Eder #10	4/21/69	569	819			52270
Eder #11	4/21/69	569	820			52271
Eder #12	4/21/69	569	821			52272
Eder 14	9/27/71	645	51			52274
Eder 15	9/27/71	645	52			52275
Eder 16	9/27/71	645	53	721	95	52276
Eder 17	9/27/71	645	54	721	96	52277

RECEIVED
2012 DEC 28 A 9:38
PINAL COUNTY, ARIZONA

<u>Claim Name</u>	<u>Loc. Date</u>	<u>Original Recordation</u>		<u>Amended Recordation</u>		<u>BLM A MC Serial #</u>
		<u>Book</u>	<u>Page</u>	<u>Book</u>	<u>Page</u>	
Eder 18	9/27/71	710	228			52278
Eder 19	9/27/71	710	229	721	715	52279
Eder 22	9/27/71	645	56			52280
Eder #23	1/4/73	691	416			52281
Eder 27	9/11/73	720	440			52282
Eder 34	6/14/73	710	926			52285
Eder 35	6/14/73	710	927			52286
Eder 36	6/14/73	710	928			52287
Eder 39	6/13/73	710	931			52289
Eder 40	6/14/73	710	932			52290
Eder 43	6/13/73	710	935			52292
Eder 44	6/14/73	710	936			52293
Eder 45	6/13/73	710	937			52294
Eder 46	6/13/73	710	938			52295
Eder 47	6/13/73	710	939			52296
Eder 48	6/13/73	710	940	721	97	52297
Eder 49	6/12/73	710	941			52298
Eder 50	6/12/73	710	942			52299
Eder 51	6/12/73	710	943			52300
Eder 52	6/12/73	710	944			52301
Eder 53	6/12/73	710	945			52302
Eder 54	6/13/73	710	946			52303
Eder 55	6/13/73	710	947			52304
Eder 56	6/13/73	710	948			52305
Eder 57	6/12/73	710	949	721	98	52306
Eder 59	6/14/73	710	951			52307
Eder 62	9/7/73	721	716			52308
Eder 63	9/7/73	721	717			52309
Eder 64	9/7/73	721	718			52310
Eder 65	9/7/73	721	719			52311
Eder 66	9/7/73	721	720			52312
Eder 67	9/7/73	721	721			52313
Eder 68	9/7/73	721	722			52314
Eder 69	9/7/73	721	723			52315
Eder 73	11/24/87	1497	441			279921
Eder 74	11/24/87	1497	443			279922
Eder 75	11/24/87	1497	445			279923
Eder 76	11/24/87	1497	447			279924
Ghost 16	12/29/66	497	450			52317
Ghost 27	3/10/64	387	137			52318
Ghost 28	5/18/64	387	138			52319
Ghost 29	3/10/64	387	139			52320

52072

RECEIVED
 2012 DEC 28 A 9:38
 PHOENIX, ARIZONA

279919

52072

<u>Claim Name</u>	<u>Loc. Date</u>	<u>Original Recordation</u>		<u>Amended Recordation</u>		<u>BLM A MC Serial #</u>
		<u>Book</u>	<u>Page</u>	<u>Book</u>	<u>Page</u>	
Ghost 30	5/18/64	387	140			52321
Ghost 31	3/10/64	387	141			52322
Ghost 32	12/29/66	497	451			52323
Ghost 38	12/29/66	497	452			52326
Ghost 40	12/29/66	497	453			52327
Ghost 42	12/29/66	497	454			52328
Ghost 48	12/29/66	497	455			52329
Ghost 50	12/29/66	497	456			52330
Ghost 61	3/12/64	387	165			52331
Ghost 62	3/12/64	387	166			52332
Ghost 63	3/12/64	387	167			52333
Ghost 66	3/12/64	387	170			52336
Ghost 90	12/29/66	497	457			52337
Ghost 93	3/16/64	387	194			52340
Ghost 95	3/16/64	387	195			52342
Ghost 97	3/16/64	387	196			52344
Ghost 99	3/16/64	387	197			52346
Ghost 131	9/23/65	429	515			52365
Ghost 132	9/23/65	429	516			52366
Ghost 133	9/23/65	429	517			52367
Ghost 134	9/23/65	429	518			52368
Ghost 135	9/23/65	429	519			52369
Ghost 136	9/23/65	429	520			52370
Ghost 137	9/23/65	429	521			52371
Ghost 140	4/15/64	387	209			52372
Ghost 141	4/15/64	387	210			52373
Ghost 142	4/15/64	387	211			52374
Ghost 143	4/15/64	387	212			52375
Ghost 144	4/15/64	387	213			52376
Rim Rock #5	8/1/30	46	304	721	93	52382
Annex #5	8/1/30	46	305	721	92	52383
Cap 130	7/24/30	46	311			52386
Cap 131	7/25/30	46	311			52387

PHOENIX, ARIZONA

RECEIVED
MAY 28 1966

52072

GROUP V: (Unpatented mining claims situated in Sections 4, 5, 6, 7, Township 1 South, Range 14 East; Sections 1, 2, 11, 12, Township 1 South, Range 13 East; Section 31, Township 1 North, Range 14 East; and Sections 14, 15, 22, 23, 25, 26, 27, Township 1 North, Range 13 East, G&SR Mer.)

<u>Claim Name</u>	<u>Date Located</u>	<u>Date Recorded</u>	<u>Cty</u>	<u>Cty Record Dkt</u>	<u>Page</u>	<u>Date Filed BLM</u>	<u>BLM A MC Serial No.</u>
Kelly #158	7/30/93	8/23/93		1936	627	8/23/93	327261, 327251
Kelly #159	7/30/93	8/23/93		1936	629	8/23/93	327262
Kelly #160	7/30/93	8/23/93		1936	631	8/23/93	327263
Kelly #161	7/30/93	8/23/93		1936	633	8/23/93	327264
Kelly #162	7/30/93	8/23/93		1936	635	8/23/93	327265
Kelly #163	7/30/93	8/23/93		1936	637	8/23/93	327266

GROUP XI: (Unpatented millsites situated in Sections 25, 26, 35 and 36, Township 1 North, Range 13 East; Section 31, Township 1 North, Range 14 East, Sections 1, 12, Township 1 South, Range 13 East; and Section 6, Township 1 South, Range 14 East, G&SR Mer., Pinal County)

<u>Claim Name</u>	<u>Date Located</u>	<u>Date Recorded</u>	<u>Cty</u>	<u>Cty Record Dkt</u>	<u>Page</u>	<u>Date Filed BLM</u>	<u>BLM A MC Serial No.</u>
Kosher #23	09/12/96	12/04/96		1996-040016		12/03/96	342318 - 342296
Kosher #32	09/12/96	12/04/96		1996-040017		12/03/96	342327
Kosher #33	09/12/96	12/04/96		1996-040018		12/03/96	342328
Kosher #34	09/12/96	12/04/96		1996-040019		12/03/96	342329
Kosher #44	09/12/96	12/04/96		1996-040020		12/03/96	342339
Kosher #45	09/12/96	12/04/96		1996-040021		12/03/96	342340
Kosher #46	09/12/96	12/04/96		1996-040022		12/03/96	342341
Kosher #47	09/12/96	12/04/96		1996-040023		12/03/96	342342
Kosher #57	09/12/96	12/04/96		1996-040024		12/03/96	342352
Kosher #58	09/12/96	12/04/96		1996-040025		12/03/96	342353
Kosher #59	09/12/96	12/04/96		1996-040026		12/03/96	342354
Kosher #60	09/12/96	12/04/96		1996-040027		12/03/96	342355
Kosher #61	09/12/96	12/04/96		1996-040028		12/03/96	342356
Kosher #69	09/12/96	12/04/96		1996-040029		12/03/96	342364
Kosher #70	09/12/96	12/04/96		1996-040030		12/03/96	342365
Kosher #71	09/12/96	12/04/96		1996-040031		12/03/96	342366
Kosher #72	09/12/96	12/04/96		1996-040032		12/03/96	342367
Kosher #73	09/12/96	12/04/96		1996-040033		12/03/96	342368
Kosher #81	09/12/96	12/04/96		1996-040034		12/03/96	342376
Kosher #82	09/12/96	12/04/96		1996-040035		12/03/96	342377
Kosher #83	09/12/96	12/04/96		1996-040036		12/03/96	342378
Kosher #84	09/12/96	12/04/96		1996-040037		12/03/96	342379
Kosher #85	09/12/96	12/04/96		1996-040038		12/03/96	342380
Kosher #93	09/13/96	12/04/96		1996-040039		12/03/96	342388
Kosher #94	09/13/96	12/04/96		1996-040040		12/03/96	342389
Kosher #95	09/13/96	12/04/96		1996-040041		12/03/96	342390

BLM STATE OFFICE

<u>Claim Name</u>	<u>Date Located</u>	<u>Date Recorded</u>	<u>Cty</u>	<u>Cty Record Dkt</u>	<u>Page</u>	<u>Date Filed BLM</u>	<u>BLM A MC Serial No.</u>
Kosher #96	09/13/96	12/04/96		1996-040042		12/03/96	342391
Kosher #97	09/13/96	12/04/96		1996-040043		12/03/96	342392
Kosher #98	09/13/96	12/04/96		1996-040044		12/03/96	342393
Kosher #107	09/13/96	12/04/96		1996-040045		12/03/96	342402
Kosher #108	09/13/96	12/04/96		1996-040046		12/03/96	342403
Kosher #109	09/13/96	12/04/96		1996-040047		12/03/96	342404
Kosher #110	09/13/96	12/04/96		1996-040048		12/03/96	342405
Kosher #111	09/13/96	12/04/96		1996-040049		12/03/96	342406
Kosher #112	09/13/96	12/04/96		1996-040050		12/03/96	342407
Kosher #113	09/13/96	12/04/96		1996-040051		12/03/96	342408
Kosher #122	09/13/96	12/04/96		1996-040052		12/03/96	342417
Kosher #123	09/13/96	12/04/96		1996-040053		12/03/96	342418
Kosher #124	09/13/96	12/04/96		1996-040054		12/03/96	342419
Kosher #125	09/13/96	12/04/96		1996-040055		12/03/96	342420
Kosher #126	09/13/96	12/04/96		1996-040056		12/03/96	342421
Kosher #127	09/13/96	12/04/96		1996-040057		12/03/96	342422
Kosher #128	09/13/96	12/04/96		1996-040058		12/03/96	342423
Kosher #138	09/13/96	12/04/96		1996-040059		12/03/96	342433
Kosher #139	09/13/96	12/04/96		1996-040060		12/03/96	342434
Kosher #140	09/13/96	12/04/96		1996-040061		12/03/96	342435
Kosher #141	09/13/96	12/04/96		1996-040062		12/03/96	342436
Kosher #142	09/13/96	12/04/96		1996-040063		12/03/96	342437
Kosher #143	09/13/96	12/04/96		1996-040064		12/03/96	342438
Kosher #144	09/13/96	12/04/96		1996-040065		12/03/96	342439
Kosher #145	09/13/96	12/04/96		1996-040066		12/03/96	342440
Kosher #156	09/13/96	12/04/96		1996-040067		12/03/96	342451
Kosher #157	09/13/96	12/04/96		1996-040068		12/03/96	342452
Kosher #158	09/13/96	12/04/96		1996-040069		12/03/96	342453
Kosher #159	09/13/96	12/04/96		1996-040070		12/03/96	342454
Kosher #160	09/13/96	12/04/96		1996-040071		12/03/96	342455
Kosher #161	09/14/96	12/04/96		1996-040072		12/03/96	342456
Kosher #162	09/14/96	12/04/96		1996-040073		12/03/96	342457
Kosher #163	09/14/96	12/04/96		1996-040074		12/03/96	342458
Kosher #164	09/14/96	12/04/96		1996-040075		12/03/96	342459
Kosher #174	09/14/96	12/04/96		1996-040076		12/03/96	342469
Kosher #175	09/14/96	12/04/96		1996-040077		12/03/96	342470
Kosher #176	09/14/96	12/04/96		1996-040078		12/03/96	342471
Kosher #177	09/14/96	12/04/96		1996-040079		12/03/96	342472
Kosher #178	09/14/96	12/04/96		1996-040080		12/03/96	342473
Kosher #179	09/14/96	12/04/96		1996-040081		12/03/96	342474
Kosher #180	09/14/96	12/04/96		1996-040082		12/03/96	342475
Kosher #181	09/14/96	12/04/96		1996-040083		12/03/96	342476

RECEIVED
 BLM/AZ STATE OFFICE

PHOENIX, ARIZONA

<u>Claim Name</u>	<u>Date Located</u>	<u>Date Recorded</u>	<u>Cty</u>	<u>Cty Record Dkt</u>	<u>Page</u>	<u>Date Filed BLM</u>	<u>BLM A MC Serial No.</u>
Kosher #182	09/14/96	12/04/96		1996-040084		12/03/96	342477-342296
Kosher #183	09/14/96	12/04/96		1996-040085		12/03/96	342478
Kosher #186	09/14/96	12/04/96		1996-040086		12/03/96	342481
Kosher #187	09/14/96	12/04/96		1996-040087		12/03/96	342482
Kosher #188	09/14/96	12/04/96		1996-040088		12/03/96	342483
Kosher #189	09/14/96	12/04/96		1996-040089		12/03/96	342484
Kosher #190	09/14/96	12/04/96		1996-040090		12/03/96	342485
Kosher #191	09/14/96	12/04/96		1996-040091		12/03/96	342486
Kosher #192	09/14/96	12/04/96		1996-040092		12/03/96	342487
Kosher #193	09/14/96	12/04/96		1996-040093		12/03/96	342488
Kosher #194	09/14/96	12/04/96		1996-040094		12/03/96	342489
Kosher #197	09/14/96	12/04/96		1996-040095		12/03/96	342492
Kosher #198	09/14/96	12/04/96		1996-040096		12/03/96	342493
Kosher #199	09/14/96	12/04/96		1996-040097		12/03/96	342494
Kosher #200	09/14/96	12/04/96		1996-040098		12/03/96	342495
Kosher #201	09/14/96	12/04/96		1996-040099		12/03/96	342496
Kosher #202	09/14/96	12/04/96		1996-040100		12/03/96	342497
Kosher #203	09/14/96	12/04/96		1996-040101		12/03/96	342498
Kosher #204	09/14/96	12/04/96		1996-040102		12/03/96	342499
Kosher #205	09/14/96	12/04/96		1996-040103		12/03/96	342500
Kosher #207	09/14/96	12/04/96		1996-040104		12/03/96	342502
Kosher #208	09/14/96	12/04/96		1996-040105		12/03/96	342503
Kosher #209	09/14/96	12/04/96		1996-040106		12/03/96	342504
Kosher #210	09/14/96	12/04/96		1996-040107		12/03/96	342505
Kosher #211	09/14/96	12/04/96		1996-040108		12/03/96	342506
Kosher #220	06/28/02	07/24/02		2002-039180		07/25/02	356448 → 356448
Kosher #221	06/28/02	07/24/02		2002-039181		07/25/02	356449
Kosher #222	06/28/02	07/24/02		2002-039182		07/25/02	356450
Kosher #223	06/28/02	07/24/02		2002-039183		07/25/02	356451
Kosher #224	06/28/02	07/24/02		2002-039184		07/25/02	356452
Kosher #225	09/07/05	10/11/05		2005-137450		09/08/05	367050 → 367050
Kosher #226	09/07/05	10/11/05		2005-137451		09/08/05	367051
Kosher #227	09/07/05	10/11/05		2005-137449		09/08/05	367052
Kosher #228	09/07/05	10/11/05		2005-137448		09/08/05	367053
Kosher #229	09/07/05	10/11/05		2005-137447		09/08/05	367054

PHOENIX, ARIZONA
 BLM/AZ
 8 A 9:38
 RECEIVED

I:\FILES\DOCS\CARL10\260626\DOCFP2692.DOC

United States Department of the Interior
 Bureau of Land Management
 LANDS/RECREATION & PLANNING
 ONE N CENTRAL AVE
 PHOENIX, AZ 85004 -2203
 Phone: 602-417-9200

Receipt

No: 2626743

Transaction #: 2707177	
Date of Transaction: 08/09/2012	
CUSTOMER:	
DECONCINI MCDONALD YETWIN & LACY 2525 E BROADWAY BLVD STE 200 TUCSON, AZ 85716-5300 US	

LINE #	QTY	DESCRIPTION	REMARKS	UNIT PRICE	TOTAL
1	1.00	LOCATABLE MINERALS / MINING CLAIMS-NOT NEW-UNADJUD, ONE AUTH NO. ONLY / MINING CLAIM MONEY RECEIVED CASES: AMC298647/\$69160.00	MAINT FEE PYMNT (494) 2013	- n/a -	69160.00
TOTAL:					\$69,160.00

PAYMENT INFORMATION			
1	AMOUNT:	69160.00	POSTMARKED: 08/07/2012
	TYPE:	CHECK	RECEIVED: 08/09/2012
	CHECK NO:	00029139	
	NAME:	CARLOTA COPPER COMPANY 2624 FOREST SERVICE RD 287 MIAMI AZ 85539 US	

REMARKS

This receipt was generated by the automated BLM Collections and Billing System and is a paper representation of a portion of the official electronic record contained therein.

RECEIVED
 2012 DEC 28
 10:38
 CLIMATE
 OFFICE

United States Department of the Interior
Bureau of Land Management
 LANDS/RECREATION & PLANNING
 ONE N CENTRAL AVE
 PHOENIX, AZ 85004 -2203
 Phone: 602-417-9200

Receipt

No: 2626743

Transaction #: 2707177	ENTERED INTO COMPUTER
Date of Transaction: 08/09/2012	
CUSTOMER:	
DECONCINI MCDONALD YETWIN & LACY 2525 E BROADWAY BLVD STE 200 TUCSON, AZ 85716-5300 US	

LINE #	QTY	DESCRIPTION	REMARKS	UNIT PRICE	TOTAL
1	1.00	LOCATABLE MINERALS / MINING CLAIMS-NOT NEW-UNADJUD, ONE AUTH NO. ONLY / MINING CLAIM MONEY RECEIVED CASES: AMC298647/\$69160.00	MAINT FEE PYMNT (494) 2013	- n/a -	69160.00
TOTAL:					\$69,160.00

PAYMENT INFORMATION						
1	AMOUNT:	69160.00	POSTMARKED:	08/07/2012		
	TYPE:	CHECK	RECEIVED:	08/09/2012		
	CHECK NO:	00029139				
	NAME:	CARLOTA COPPER COMPANY 2624 FOREST SERVICE RD 287 MIAMI AZ 85539 US				

REMARKS

This receipt was generated by the automated BLM Collections and Billing System and is a paper representation of a portion of the official electronic record contained therein. **Lead Amc #5** PB

Amc 298647 52072 279919 320760 324206 325818 327251 27738 97634 39932	Amc 342296 356488 367050 349780 350334	15 total po
--	--	----------------

FedEx[®] Express

23
B 275
6336 1228

Extremely Urgent

Page 1 of 2

From: (520) 322-5000
DECONCINI MCDONALD ETAL
John C. Lacy
2525 E. Broadway Blvd.
Suite 200
Tucson, AZ 85716

Origin ID: TUSA



J12201209200325

SHIP TO: (520) 322-5000
Arizona State Office
Bureau of Land Management
Attn: Public Room
One N. Central Ave.
PHOENIX, AZ 85004

BILL SENDER

Ship Date: 27DEC12
ActWgt: 1.0 LB
CAD: 3676665/NET3300

Delivery Address Bar Code




Ref # 291366 MCL/trm
Invoice #
PO #
Dept #

RECEIVED
BLM AZ STATE OFFICE
2012 DEC 28 A 9
PHOENIX, ARIZONA


FRI - 28 DEC A1
PRIORITY OVERNIGHT

TRK# 7944 0304 6336
8201



XH ZSYA

85004
AZ-US
PHX



5161601000000

Insert shipping document here.

From: (520) 322-5000
DECONCINI MCDONALD ETAL
John C. Lacy
2525 E. Broadway Blvd.
Suite 200
Tucson, AZ 85716

Origin ID: TUSA



Ship Date: 27DEC12
ActWgt: 1.0 LB
CAD: 3676665/INET3300

Delivery Address Bar Code



RECEIVED
BLM AZ STATE OFFICE
2012 DEC 28 A 9
PHOENIX, ARIZONA

SHIP TO: (520) 322-5000
Arizona State Office
Bureau of Land Management
Attn: Public Room
One N. Central Ave.
PHOENIX, AZ 85004

BILL SENDER



Ref # 291366 MCL/tmm
Invoice #
PO #
Dept #

FRI - 28 DEC A1
PRIORITY OVERNIGHT

TRK# 7944 0304 6336
0201

XH ZSYA

85004
AZ-US
PHX



515G1/B2B3/AA44

After printing this label:

1. Use the 'Print' button on this page to print your label to your laser or inkjet printer.
2. Fold the printed page along the horizontal line.
3. Place label in shipping pouch and affix it to your shipment so that the barcode portion of the label can be read and scanned.

Warning: Do not use the printed original label for shipping. Use a photocopy of the label for shipping. You are responsible for any additional billing charges, along with the cancellation of your FedEx account number.

Use of this system constitutes your agreement to the service conditions in the current FedEx Service Guide, available on fedex.com. FedEx will not be responsible for any claim in excess of \$100 per package, whether the result of loss, damage, delay, non-delivery, misdelivery, or misinformation, unless you declare a higher value, pay an additional charge, document your actual loss and file a timely claim. Limitations found in the current FedEx Service Guide apply. Your right to recover from FedEx for any loss, including intrinsic value of the package, loss of sales, income interest, profit, attorney's fees, costs, and other forms of damage whether direct, incidental, consequential, or special is limited to the greater of \$100 or the authorized declared value. Recovery cannot exceed actual documented loss. Maximum for items of extraordinary value is \$1,000, e.g. jewelry, precious metals, negotiable instruments and other items listed in our Service Guide. Written claims must be filed within strict time limits, see current FedEx Service Guide.

COPY

DECONCINI McDONALD YETWIN & LACY

A PROFESSIONAL CORPORATION
ATTORNEYS AT LAW

Amc 298647
279919
52072
27738

ROBIN E. BARNES, CP
rbarnes@dmyl.com

2525 EAST BROADWAY BOULEVARD • SUITE 200
TUCSON, ARIZONA 85716-5300
(520) 322-5000 • (520) 322-5585 (Fax)
WWW.DECONCINIMCDONALD.COM

Amc 97634

39932
320760
August 7, 2012 324206
325818
327251
342296
356448
367650
349780
350334

Via Federal Express

Arizona State Office
Bureau of Land Management
Attention: Public Room
One North Central Avenue, Suite 800
Phoenix, AZ 85004-4427

RECEIVED
BLM AZ STATE OFFICE
2012 AUG - 8 P 4: 01
PHOENIX, ARIZONA

RE: **Payment of Claim Maintenance Fees; Specialty Minerals, Inc.**

Ladies and Gentlemen:

Delivered herewith is a check in the amount of \$69,160.00 as payment of the claim maintenance fees pursuant to 30 U.S.C. § 28f(a), as adjusted by 30 U.S.C. § 28j(c) and implemented by notice in 74 *Federal Register* 30959-62 (June 29, 2009) and as amended by the Consolidated Appropriations Act 2012, Pub. L. No. 112-74, 125 Stat. 786 (2011). The owner is paying a maintenance fee of \$140 for each lode claim for the assessment year beginning September 1, 2012. Also enclosed is a copy of the Certification of Payment of Maintenance Fee in Lieu of Affidavit of Annual Assessment Work to be recorded with the Gila and Pinal County Recorder's Offices.

Please return a date-stamped copy of this letter and the affidavit along with the receipt for payment to this office. Thank you for your assistance and please feel free to contact me or Marian C. LaLonde with any questions or concerns.

Sincerely,



Robin E. Barnes, CP
Certified Paralegal

reb
Enc.
c. w/enc. Larry K Ennis
I:\FILES\DOCS\GEOR01\971598\LTR\MT3648.DOCX

NO. OF CLAIMS 4194
AMOUNT 69,160.00
RECEIPT NO. 2926743
INIT. [Signature]

** BLM-ASO **

ENTERED INTO COMPUTER
8/20/12 AT

STATE OF ARIZONA)
) ss:
County of Pima)

**CERTIFICATION OF PAYMENT OF MAINTENANCE FEE
IN LIEU OF AFFIDAVIT OF ANNUAL ASSESSMENT WORK**

PHOENIX, ARIZONA

2012 AUG - 8 P 4:21

RECEIVED
BLMAZ STATE OFFICE

Marian C. LaLonde, being first duly sworn, deposes and says that:

1. She is an agent for Carlota Copper Company, the owner of the unpatented lode mining claims and millsites situated in Pinal and Gila Counties, Arizona (the "Claims"), the location notices of which are of record in Pinal and Gila Counties, and in the records of the Arizona State Office of the Bureau of Land Management under the file numbers indicated in the attached Exhibit A

2. Pursuant to the 30 U.S.C. § 28f(a), as adjusted by 30 U.S.C. § 28j(c) and implemented by notice in 74 *Federal Register* 30959-62 (June 29, 2009) and as amended by the Consolidated Appropriations Act 2012, Pub. L. No. 112-74, 125 Stat. 786 (2011), the owner has paid a maintenance fee of \$140 per claim [OR \$140 for each 20 acres of the placer claims] for the assessment year beginning September 1, 2012. This Certificate is in lieu of an affidavit of performance of annual assessment work or notice of intent to hold.

3. The names and address of the owner of the Claims for which this Certificate is prepared are Carlota Copper Company, 2624 Forest Service Road 287, P.O. Box 1009, Miami, Arizona 85539.

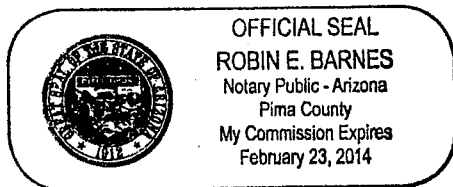
THIS IS NOT A CHANGE OF ADDRESS

4. The mining claims within the Claims described herein are held and claimed by the owner for the valuable minerals contained therein and the millsites for uses related to the mining claims.

DATED this 7th day of August, 2012.

Marian C. LaLonde
Marian C. LaLonde

Sworn and subscribed before me this 7th day of August, 2012, by Marian C. LaLonde.



Robin E. Barnes
Notary Public

EXHIBIT A

The following unpatented mining claims and millsites are situated in the Pioneer and Globe Mining Districts, Gila and Pinal Counties, Arizona, the names of which and the place of record of the location notices thereof in the official records of the respective counties and the Arizona State Office of the Bureau of Land Management, are as follows:

GROUP III: (Unpatented mining claims situated in Sections 25, 26, 35 and 36, Township 1 North, Range 13 East, G&SR Mer.)

RECEIVED
 BLM AZ STATE OFFICE
 2012 AUG - 8 PM 4:01
 PHOENIX, ARIZONA

<u>Claim Name</u>	<u>Date Located</u>	<u>Date Recorded</u>	<u>County Records Docket Page</u>	<u>Date Filed BLM</u>	<u>BLM File No. A MC No.</u>
Gila County:					
Grizzly #1	7/18/89	7/24/89	774 120	9/1/89	298647
Amended		11/22/89	785 119	12/13/89	
Grizzly #2	7/18/89	7/24/89	774 123	9/1/89	298648
Amended		11/22/89	785 119	12/13/89	
Grizzly #3	7/18/89	7/24/89	774 126	9/1/89	298649
Amended		11/22/89	785 119	12/13/89	
Grizzly #4	7/18/89	7/24/89	774 129	9/1/89	298650
Amended		11/22/89	785 119	12/13/89	
Pinal County:					
		8/22/89	1625 631	9/1/89	
		11/22/89	1642 209	12/13/89	
Gila County:					
Grizzly #5	7/18/89	7/24/89	774 132	9/1/89	298651
Amended		11/22/89	785 119	12/13/89	
Pinal County:					
		8/22/89	1625 634	9/1/89	
		11/22/89	1642 209	12/13/89	
Gila County:					
Grizzly #6	7/18/89	7/24/89	774 135	9/1/89	298652
Amended		11/22/89	785 119	12/13/89	
Grizzly #7	7/18/89	7/24/89	774 138	9/1/89	298653
Amended		11/22/89	785 119	12/13/89	
Grizzly #8	7/18/89	7/24/89	774 141	9/1/89	298654
Amended		11/22/89	785 119	12/13/89	
Grizzly #9	7/18/89	7/24/89	774 144	9/1/89	298655
Amended		11/22/89	785 119	12/13/89	
Grizzly #10	7/18/89	7/24/89	774 147	9/1/89	298656
Amended		11/22/89	785 119	12/13/89	
Grizzly #11	7/18/89	7/24/89	774 150	9/1/89	298657
Amended		11/22/89	785 119	12/13/89	
Grizzly #12	7/18/89	7/24/89	774 153	9/1/89	298658
Amended		11/22/89	785 119	12/13/89	

<u>Claim Name</u>	<u>Date Located</u>	<u>Date Recorded</u>	<u>County Records Docket Page</u>	<u>Date Filed BLM</u>	<u>BLM A MC No.</u>
	7/18/89	8/22/89 11/22/89	Pinal County: 1625 637 1642 209	9/1/89 12/13/89	
Grizzly #13 Amended	7/18/89	7/24/89 11/22/89	Gila County: 774 156 785 119	9/1/89 12/13/89	298659
Grizzly #14 Amended	7/18/89	7/24/89 11/22/89	774 159 785 119	9/1/89 12/13/89	298660

RECEIVED
 BLM AZ STATE OFFICE
 PHOENIX, ARIZONA
 2012 AUG -28 PDL: 02

GROUP IV: (Unpatented mining claims situated in Sections 26, 27, 34, 35 and 36, Township 1 North, Range 13 East; G&SR Mer.)

<u>Claim Name</u>	<u>Loc. Date</u>	<u>County</u>	<u>Original Recordation Book Page</u>	<u>Amended Recordation Book Page</u>	<u>BLM A MC Serial #</u>
Tip Top	3/2/29	Pinal	45 142	648 830	52265
Tip Top #1	8/1/30	Pinal	46 275		52266
Tip Top 2	3/2/29	Pinal	45 144	648 831	52267
Tip Top 3	3/10/29	Pinal	45 145	648 832	52268
Tip Top #4	8/1/30	Pinal	46 301		52269
Eder #10	4/21/69	Pinal	569 819		52270
Eder #11	4/21/69	Pinal	569 820		52271
Eder #12	4/21/69	Pinal	569 821		52272
Eder 14	9/27/71	Pinal	645 51		52274
		Gila	308 309		
Eder 15	9/27/71	Pinal	645 52		52275
		Gila	308 310		
Eder 16	9/27/71	Pinal	645 53	721 95	52276
		Gila	308 311	348 10	
Eder 17	9/27/71	Pinal	645 54	721 96	52277
		Gila	308 312	348 9	
Eder 18	9/27/71	Pinal	710 228		52278
		Gila	308 313		
Eder 19	9/27/71	Pinal	710 229	721 715	52279
		Gila	308 314	348 275	
Eder 22	9/27/71	Pinal	645 56		52280
		Gila	308 317		
Eder #23	1/4/73	Pinal	691 416		52281
Eder 27	9/11/73	Pinal	720 440		52282
Eder 34	6/14/73	Pinal	710 926		52285
Eder 35	6/14/73	Pinal	710 927		52286
Exhibit A			2		

<u>Claim Name</u>	<u>Loc. Date</u>	<u>County</u>	<u>Original Recordation</u>		<u>Amended Recordation</u>		<u>BLM A MC Serial #</u>
			<u>Book</u>	<u>Page</u>	<u>Book</u>	<u>Page</u>	
Eder 36	6/14/73	Pinal	710	928			52287
Eder 39	6/13/73	Pinal	710	931			52289
Eder 40	6/14/73	Pinal	710	932			52290
Eder 43	6/13/73	Pinal	710	935			52292
Eder 44	6/14/73	Pinal	710	936			52293
Eder 45	6/13/73	Pinal	710	937			52294
Eder 46	6/13/73	Pinal	710	938			52295
Eder 47	6/13/73	Pinal	710	939			52296
Eder 48	6/13/73	Pinal	710	940	721	97	52297
Eder 49	6/12/73	Pinal	710	941			52298
Eder 50	6/12/73	Pinal	710	942			52299
Eder 51	6/12/73	Pinal	710	943			52300
Eder 52	6/12/73	Pinal	710	944			52301
Eder 53	6/12/73	Pinal	710	945			52302
Eder 54	6/13/73	Pinal	710	946			52303
		Gila	341	802			
Eder 55	6/13/73	Pinal	710	947			52304
		Gila	341	803			
Eder 56	6/13/73	Pinal	710	948			52305
		Gila	341	804			
Eder 57	6/12/73	Pinal	710	949	721	98	52306
		Gila	341	805	348	8	
Eder 59	6/14/73	Pinal	710	951			52307
		Gila	341	807			
Eder 62	9/7/73	Pinal	721	716			52308
Eder 63	9/7/73	Pinal	721	717			52309
		Gila	348	276			
Eder 64	9/7/73	Pinal	721	718			52310
		Gila	348	277			
Eder 65	9/7/73	Pinal	721	719			52311
		Gila	348	278			
Eder 66	9/7/73	Pinal	721	720			52312
		Gila	348	279			
Eder 67	9/7/73	Pinal	721	721			52313
		Gila	348	280			
Eder 68	9/7/73	Pinal	721	722			52314
		Gila	348	281			
Eder 69	9/7/73	Pinal	721	723			52315
		Gila	348	282			
Eder 70	9/24/73	Gila	348	283			52316
Eder 71	11/24/87	Gila	726	416			279919
Eder 72	11/24/87	Gila	726	419			279920
Exhibit A							

PHOENIX, ARIZONA

RECEIVED
BLMAZ STATE OFFICE

<u>Claim Name</u>	<u>Loc. Date</u>	<u>County</u>	<u>Original Recordation</u>		<u>Amended Recordation</u>		<u>BLM A MC Serial #</u>
			<u>Book</u>	<u>Page</u>	<u>Book</u>	<u>Page</u>	
Eder 73	11/24/87	Gila	726	422			279921
		Pinal	1497	441			
Eder 74	11/24/87	Pinal	1497	443			279922
Eder 75	11/24/87	Pinal	1497	445			279923
Eder 76	11/24/87	Pinal	1497	447			279924
Ghost 16	12/29/66	Pinal	497	450			52317
Ghost 27	3/10/64	Pinal	387	137			52318
Ghost 28	5/18/64	Pinal	387	138			52319
Ghost 29	3/10/64	Pinal	387	139			52320
Ghost 30	5/18/64	Pinal	387	140			52321
Ghost 31	3/10/64	Pinal	387	141			52322
Ghost 32	12/29/66	Pinal	497	451			52323
Ghost 38	12/29/66	Pinal	497	452			52326
Ghost 40	12/29/66	Pinal	497	453			52327
Ghost 42	12/29/66	Pinal	497	454			52328
Ghost 48	12/29/66	Pinal	497	455			52329
Ghost 50	12/29/66	Pinal	497	456			52330
Ghost 61	3/12/64	Pinal	387	165			52331
Ghost 62	3/12/64	Pinal	387	166			52332
Ghost 63	3/12/64	Pinal	387	167			52333
Ghost 66	3/12/64	Pinal	387	170			52336
Ghost 90	12/29/66	Pinal	497	457			52337
Ghost 93	3/16/64	Pinal	387	194			52340
Ghost 95	3/16/64	Pinal	387	195			52342
Ghost 97	3/16/64	Pinal	387	196			52344
Ghost 99	3/16/64	Pinal	387	197			52346
Ghost 131	9/23/65	Pinal	429	515			52365
Ghost 132	9/23/65	Pinal	429	516			52366
Ghost 133	9/23/65	Pinal	429	517			52367
Ghost 134	9/23/65	Pinal	429	518			52368
Ghost 135	9/23/65	Pinal	429	519			52369
Ghost 136	9/23/65	Pinal	429	520			52370
Ghost 137	9/23/65	Pinal	429	521			52371
Ghost 140	4/15/64	Pinal	387	209			52372
Ghost 141	4/15/64	Pinal	387	210			52373
Ghost 142	4/15/64	Pinal	387	211			52374
Ghost 143	4/15/64	Pinal	387	212			52375
Ghost 144	4/15/64	Pinal	387	213			52376
Rim Rock #5	8/1/30	Pinal	46	304	721	93	52382
Annex #5	8/1/30	Pinal	46	305	721	92	52383
Cap 130	7/24/30	Pinal	46	311			52386
Exhibit A			4				

PHOENIX, ARIZONA

RECEIVED
BLM AZ STATE OFFICE
PHOENIX, ARIZONA

<u>Claim Name</u>	<u>Loc. Date</u>	<u>County</u>	<u>Original Recordation</u>		<u>Amended Recordation</u>		<u>BLM A MC</u>
			<u>Book</u>	<u>Page</u>	<u>Book</u>	<u>Page</u>	<u>Serial #</u>
Cap 131	7/25/30	Pinal	46	311			52387
"Moon Rise"	2/15/1899	Gila	6	401			52388
Promoter	11/14/29	Gila	44	5	348	7	52389
Stars and Stripes	1/1/02	Gila	7	466	308	307	52390
Providence	7/1/28	Gila	40	444	309	649	52391

GROUP V: (Unpatented mining claims situated in Sections 4, 5, 6, 7, Township 1 South, Range 14 East; Sections 1, 2, 11, 12, Township 1 South, Range 13 East; Section 31, Township 1 North, Range 14 East; and Sections 14, 15, 22, 23, 25, 26, 27, Township 1 North, Range 13 East, G&SR Mer.)

<u>Claim Name</u>	<u>Date Located</u>	<u>Date Recorded</u>	<u>Cty</u>	<u>Cty Dkt</u>	<u>Record Page</u>	<u>Date Filed BLM</u>	<u>BLM A MC Serial No.</u>
Kelly #1	1/26/92	3/12/92	Gila	860	997	4/16/92	320760
Kelly #2	1/26/92	3/12/92	Gila	860	1000	4/16/92	320761
Kelly #3	1/26/92	3/12/92	Gila	861	01	4/16/92	320762
Kelly #4	1/26/92	3/12/92	Gila	861	04	4/16/92	320763
Kelly #5	1/26/92	3/12/92	Gila	861	07	4/16/92	320764
Kelly #6	1/28/92	3/12/92	Gila	861	10	4/16/92	320765
Kelly #7	1/26/92	3/12/92	Gila	861	13	4/16/92	320766
Kelly #8	1/28/92	3/12/92	Gila	861	16	4/16/92	320767
Kelly #9	1/26/92	3/12/92	Gila	861	19	4/16/92	320768
Kelly #10	1/28/92	3/12/92	Gila	861	22	4/16/92	320769
Kelly #11	1/26/92	3/12/92	Gila	861	25	4/16/92	320770
Kelly #12	1/28/92	3/12/92	Gila	861	28	4/16/92	320771
Kelly #13	1/26/92	3/12/92	Gila	861	31	4/16/92	320772
Kelly #14	1/28/92	3/12/92	Gila	861	34	4/16/92	320773
Kelly #15	1/28/92	3/12/92	Gila	861	37	4/16/92	320774
Kelly #16	1/28/92	3/12/92	Gila	861	40	4/16/92	320775
Kelly #17	1/28/92	3/12/92	Gila	861	43	4/16/92	320776
Kelly #18	1/28/92	3/12/92	Gila	861	46	4/16/92	320777
Kelly #19	1/28/92	3/12/92	Gila	861	49	4/16/92	320778
Kelly #20	1/26/92	3/12/92	Gila	861	52	4/16/92	320779
Kelly #21	1/27/92	3/12/92	Gila	861	55	4/16/92	320780
Kelly #22	1/27/92	3/12/92	Gila	861	58	4/16/92	320781
Kelly #23	1/27/92	3/12/92	Gila	861	61	4/16/92	320782
Kelly #24	1/27/92	3/12/92	Gila	861	64	4/16/92	320783
Kelly #25	1/27/92	3/12/92	Gila	861	67	4/16/92	320784
Kelly #26	1/27/92	3/12/92	Gila	861	70	4/16/92	320785
Kelly #27	1/29/92	3/12/92	Gila	861	73	4/16/92	320786

RECEIVED
 BLM AZ STATE OFFICE
 AUG 2 1992

<u>Claim Name</u>	<u>Date Located</u>	<u>Date Recorded</u>	<u>Cty</u>	<u>Cty Dkt</u>	<u>Record Page</u>	<u>Date Filed BLM</u>	<u>BLM A MC Serial No.</u>
Kelly #28	1/29/92	3/12/92	Pinal	1809	641		
			Gila	861	76	4/16/92	320787
			Pinal	1809	643		
Kelly #29	1/29/92	3/12/92	Gila	861	79	4/16/92	320788
			Pinal	1809	645		
Kelly #30	1/29/92	3/12/92	Gila	861	82	4/16/92	320789
Kelly #31-A	7/11/92	8/06/92	Gila	877	747	8/27/92	324206
		8/13/92	Pinal	1845	922		
Kelly #32	1/29/92	3/12/92	Gila	861	88	4/16/92	320791
Kelly #33	1/29/92	3/12/92	Pinal	1809	649	4/16/92	320793
Kelly #34	1/29/92	3/12/92	Gila	861	91	4/16/92	320793
			Pinal	1809	651		
Kelly #35	1/29/92	3/12/92	Pinal	1809	653	4/16/92	320793
Kelly #36	1/29/92	3/12/92	Gila	861	94	4/16/92	320793
			Pinal	1809	655		
Kelly #37	1/28/92	3/12/92	Pinal	1809	657	4/16/92	320796
Kelly #38	1/28/92	3/12/92	Gila	861	97	4/16/92	320797
	1/29/92	3/12/92	Pinal	1809	659		
Kelly #39	1/28/92	3/12/92	Pinal	1809	661	4/16/92	320798
Kelly #40	1/31/92	3/12/92	Pinal	1809	663	4/16/92	320799
Kelly #53	1/30/92	3/12/92	Pinal	1809	671	4/16/92	320803
Kelly #57	1/30/92	3/12/92	Pinal	1809	673	4/16/92	320804
Kelly #58	1/30/92	3/12/92	Pinal	1809	675	4/16/92	320805
Kelly #59	1/30/92	3/12/92	Pinal	1809	677	4/16/92	320806
Kelly #60	1/30/92	3/12/92	Pinal	1809	679	4/16/92	320807
Kelly #66	1/30/92	3/12/92	Pinal	1809	691	4/16/92	320813
Kelly #67	1/30/92	3/12/92	Pinal	1809	693	4/16/92	320814
Kelly #68	1/30/92	3/12/92	Pinal	1809	695	4/16/92	320815
Kelly #71	1/30/92	3/12/92	Pinal	1809	697	4/16/92	320816
Kelly #72	1/30/92	3/12/92	Pinal	1809	699	4/16/92	320817
Kelly #73	1/30/92	3/12/92	Pinal	1809	701	4/16/92	320818
Kelly #83	2/01/92	3/12/92	Pinal	1809	721	4/16/92	320828
Kelly #84	2/01/92	3/12/92	Pinal	1809	723	4/16/92	320829
Kelly #86	2/01/92	3/12/92	Pinal	1809	727	4/16/92	320831
Kelly #87	2/01/92	3/12/92	Pinal	1809	729	4/16/92	320832
Kelly #89	2/01/92	3/12/92	Pinal	1809	733	4/16/92	320834
Kelly #90	2/01/92	3/12/92	Pinal	1809	735	4/16/92	320835
Kelly #91	2/02/92	3/12/92	Pinal	1809	737	4/16/92	320836
Kelly #92	2/02/92	3/12/92	Gila	861	100	4/16/92	320837
			Pinal	1809	739		
Kelly #93	2/02/92	3/12/92	Gila	861	103	4/16/92	320838
			Pinal	1809	741		

RECEIVED
 BLM AZ STATE OFFICE
 AUG 11 1992
 4:05 PM

<u>Claim Name</u>	<u>Date Located</u>	<u>Date Recorded</u>	<u>Cty</u>	<u>Cty Record Dkt</u>	<u>Page</u>	<u>Date Filed BLM</u>	<u>BLM A MC Serial No.</u>
Kelly #94	2/02/92	3/12/92	Gila	861	106	4/16/92	320839
Kelly #95	2/02/92	3/12/92	Gila	861	109	4/16/92	320840
			Pinal	1809	743		
Kelly #96	2/02/92	3/12/92	Gila	861	112	4/16/92	320841
			Pinal	1809	745		
Kelly #97	2/02/92	3/12/92	Gila	861	115	4/16/92	320842
Kelly #98	2/02/92	3/12/92	Gila	861	118	4/16/92	320843
Kelly #99	2/02/92	3/12/92	Gila	861	121	4/16/92	320844
Kelly #100	2/04/92	3/12/92	Gila	861	124	4/16/92	320845
Kelly #101	10/31/92	12/14/92	Gila	892	489	1/19/93	325818
Kelly #103	10/31/92	12/14/92	Gila	892	495	1/19/93	325820
Kelly #104	10/31/92	12/14/92	Gila	892	498	1/19/93	325821
Kelly #105	10/31/92	12/14/92	Gila	892	501	1/19/93	325822
Kelly #106	10/31/92	12/14/92	Gila	892	504	1/19/93	325823
Kelly #107	10/31/92	12/14/92	Gila	892	507	1/19/93	325824
Kelly #112	10/31/92	12/14/92	Gila	892	522	1/19/93	325829
Kelly #113	10/31/92	12/14/92	Gila	892	525	1/19/93	325830
Kelly #114	10/31/92	12/14/92	Gila	892	528	1/19/93	325831
Kelly #115	10/31/92	12/14/92	Gila	892	531	1/19/93	325832
Kelly #120	11/9/92	12/14/92	Gila	892	546	1/19/93	325837
Kelly #121	11/9/92	12/14/92	Gila	892	549	1/19/93	325838
Kelly #122	11/9/92	12/14/92	Gila	892	552	1/19/93	325839
Kelly #123	11/9/92	12/14/92	Gila	892	555	1/19/93	325840
Kelly #124	11/9/92	12/14/92	Gila	892	558	1/19/93	325841
Kelly #125	11/8/92	12/14/92	Gila	892	561	1/19/93	325842
Kelly #126	11/8/92	12/14/92	Gila	892	564	1/19/93	325843
Kelly #127	11/8/92	12/14/92	Gila	892	567	1/19/93	325844
Kelly #128	11/8/92	12/14/92	Gila	892	570	1/19/93	325845
			Pinal	1874	047		
Kelly #129	11/8/92	12/14/92	Gila	892	573	1/19/93	325846
Kelly #130	11/8/92	12/14/92	Gila	892	576	1/19/93	325847
Kelly #131	11/8/92	12/14/92	Gila	892	579	1/19/93	325848
Kelly #132	11/7/92	12/14/92	Gila	892	582	1/19/93	325849
			Pinal	1874	049		
Kelly #133	11/7/92	12/14/92	Gila	892	585	1/19/93	325850
Kelly #134	11/7/92	12/14/92	Gila	892	588	1/19/93	325851
Kelly #135	11/7/92	12/14/92	Gila	892	591	1/19/93	325852
Kelly #136	11/7/92	12/14/92	Gila	892	594	1/19/93	325853
			Pinal	1874	051		
Kelly #137	11/7/92	12/14/92	Gila	892	597	1/19/93	325854
			Pinal	1874	053		
Kelly #138	11/7/92	12/14/92	Gila	892	600	1/19/93	325855
Exhibit A							

RECEIVED
 BLM AZ STATE OFFICE
 MONTANA, ARIZONA

<u>Claim Name</u>	<u>Date Located</u>	<u>Date Recorded</u>	<u>Cty</u>	<u>Cty Record Dkt</u>	<u>Page</u>	<u>Date Filed BLM</u>	<u>BLM A MC Serial No.</u>
Kelly #139	11/7/92	12/14/92	Gila	892	601	1/19/93	325856
Kelly #140	11/7/92	12/14/92	Gila	892	604	1/19/93	325857
Kelly #141	11/7/92	12/14/92	Gila	892	607	1/19/93	325858
Kelly #142	11/7/92	12/14/92	Gila	892	610	1/19/93	325859
Kelly #143	11/7/92	12/14/92	Gila	892	613	1/19/93	325860
Kelly #144	11/7/92	12/14/92	Gila	892	616	1/19/93	325861
Kelly #145	11/7/92	12/14/92	Gila	892	619	1/19/93	325862
Kelly #146	11/7/92	12/14/92	Gila	892	622	1/19/93	325863
Kelly #147	11/7/92	12/14/92	Gila	892	625	1/19/93	325864
Kelly #148	11/6/92	12/14/92	Gila	892	628	1/19/93	325865
Kelly #149	11/6/92	12/14/92	Gila	892	631	1/19/93	325866
Kelly #150	11/6/92	12/14/92	Gila	892	634	1/19/93	325867
Kelly #151	7/30/93	8/23/93	Gila	93-635862		8/23/93	327254
Kelly #152	7/30/93	8/23/93	Gila	93-635863		8/23/93	327255
Kelly #153	7/30/93	8/23/93	Gila	93-635864		8/23/93	327256
			Pinal	1936	617		
Kelly #154	7/30/93	8/23/93	Gila	93-635865		8/23/93	327257
			Pinal	1936	619		
Kelly #155	7/30/93	8/23/93	Gila	93-635866		8/23/93	327258
			Pinal	1936	621		
Kelly #157	7/30/93	8/23/93	Pinal	1936	625	8/23/93	327260
Kelly #158	7/30/93	8/23/93	Gila	93-635861		8/23/93	327261
			Pinal	1936	627		
Kelly #159	7/30/93	8/23/93	Pinal	1936	629	8/23/93	327262
Kelly #160	7/30/93	8/23/93	Pinal	1936	631	8/23/93	327263
Kelly #161	7/30/93	8/23/93	Pinal	1936	633	8/23/93	327264
Kelly #162	7/30/93	8/23/93	Pinal	1936	635	8/23/93	327265
Kelly #163	7/30/93	8/23/93	Pinal	1936	637	8/23/93	327266

RECEIVED
 BLM AZ STATE OFFICE
 PINAL, ARIZONA

GROUP VI: (Unpatented mining claims situated in Section 36, Township 1 North, Range 13 East; Section 31, Township 1 North, Range 14 East; Section 1, Township 1 South, Range 13 East; and Section 6, Township 1 South, Range 14 East, G&SR Mer.)

<u>Claim Name</u>	<u>Recorded Book/Docket</u>	<u>Page</u>	<u>BLM A MC Serial No.</u>
Lizard No. 27 (W½)	47	348	28018
Rejected No. 1	31	415	28020
Rejected No. 2	31	416	28019
Amended	52	374	
Rejected No. 3	53	184	28016
Rejected No. 4	493	569	97634

Exhibit A

<u>Claim Name</u>	<u>Recorded Book/Docket</u>	<u>Page</u>	<u>BLM A MC Serial No.</u>
Rejected No. 5	493	571	97635
Rejected No. 6	493	573	97636
Rejected No. 7	493	575	97637
Rejected No. 8	493	577	97638
Rejected No. 9	493	579	97639
Rejected No. 10	493	581	97640
Rejected No. 11	493	583	97641
Rejected No. 12	493	585	97642
Rejected No. 13	493	587	97643

RECEIVED
 BLM AZ STATE OFFICE
 2012 AUG - 8 P 4: 02
 PHOENIX, ARIZONA

GROUP VII: (Unpatented mining claims situated in Section 36, Township 1 North, Range 13 East, Gila County, G&SR Mer.)

<u>Claim Name</u>	<u>Location Date</u>	<u>Recorded Book</u>	<u>Page</u>	<u>BLM AMC Serial No.</u>
Overside	9/1/39	48	70	27989
Amended	6/17/59	102	43	
Amended	5/23/93	909	127	
Crown Point Ext. No. 1	6/17/59	102	37	27990
Amended	5/23/93	909	131	
Crown Point Ext. No. 2	6/17/59	102	38	27991
Amended	5/23/93	909	133	
Old Abe	9/1/39	48	70	27992
Amended	6/17/59	102	39	
Amended	5/23/93	909	124	
Old Abe No. 1	10/1/39	48	82	27993
Amended	6/17/59	102	41	
Amended	5/23/93	909	129	

GROUP VIII: (Unpatented mining claims situated in Section 36, Township 1 North, Range 13 East, G&SR Mer., Gila County)

<u>Claim Name</u>	<u>Location Date</u>	<u>Cty Record Book</u>	<u>Page</u>	<u>BLM A MC Serial No.</u>
Brewery	3/12/1892	4	145	39932
Amended	5/23/93	909	116	
Clipper	1/20/1906	1	286	39933
Amended	5/23/93	909	118	
Old Abe	9/1/39	48	70	39934
Amended	5/23/93	909	124	

<u>Claim Name</u>	<u>Location Date</u>	<u>Cty Record Book</u>	<u>Page</u>	<u>BLM A MC Serial No.</u>
Thomas Jefferson	9/1/39	48	71	39935
Amended	5/23/93	909	120	
Blue Jay Fraction	11/21/42	48	357	39936
Amended	5/23/93	909	122	
Vat	11/25/59	112	344	39937

GROUP IX: (Unpatented mining claims situated in Section 36, Township 1 North, Range 13 East, G&SR Mer., Gila County)

<u>Claim Name</u>	<u>Location Date</u>	<u>Cty Record Book</u>	<u>Page</u>	<u>BLM A MC Serial No.</u>
Lost Knife #1	5/23/59	100	416	39938
Amended	3/17/68	230	418	
Lost Knife #2	10/28/59	108	133	39939
Amended	3/17/68	230	415	
Manganese Cap	5/06/65	176	507	39940
Amended	3/17/68	230	419	
Galena	5/06/65	176	508	39941
Amended	3/17/68	230	416	
Dew	6/1/68	237	635	39942
Lad	6/1/68	237	636	39943

GROUP X: (Unpatented millsites situated in Section 23 and 26, Township 1 North, Range 13 East, G&SR Mer., Gila County)

<u>Claim Name</u>	<u>Date Located</u>	<u>Date Recorded</u>	<u>Cty Record Dkt</u>	<u>Page</u>	<u>Date Filed BLM</u>	<u>BLM A MC Serial No.</u>
Sick-A-More #1	6/16/93	8/23/93	93-635858		8/23/93	327251
Sick-A-More #2	6/16/93	8/23/93	93-635859		8/23/93	327252
Sick-A-More #3	6/16/93	8/23/93	93-635860		8/23/93	327253

RECEIVED
 BLM AZ STATE OFFICE
 2012 AUG - 8 PM: 03
 PHOENIX, ARIZONA

GROUP XI: (Unpatented millsites situated in Sections 25, 26, 35 and 36, Township 1 North, Range 13 East; Section 31, Township 1 North, Range 14 East, Sections 1, 12, Township 1 South, Range 13 East; and Section 6, Township 1 South, Range 14 East, G&SR Mer., Gila and Pinal Counties)

<u>Claim Name</u>	<u>Date Located</u>	<u>Date Recorded</u>	<u>Cty</u>	<u>Cty Record Dkt</u>	<u>Page</u>	<u>Date Filed BLM</u>	<u>BLM A MC Serial No.</u>
Kosher #1	09/12/96	12/04/96	Gila	96-019602		12/03/96	342296
Kosher #2	09/12/96	12/04/96	Gila	96-019603		12/03/96	342297
Kosher #3	09/12/96	12/04/96	Gila	96-019604		12/03/96	342298
Kosher #4	09/12/96	12/04/96	Gila	96-019605		12/03/96	342299
Kosher #5	09/12/96	12/04/96	Gila	96-019606		12/03/96	342300
Kosher #6	09/12/96	12/04/96	Gila	96-019607		12/03/96	342301
Kosher #7	09/12/96	12/04/96	Gila	96-019608		12/03/96	342302
Kosher #8	09/12/96	12/04/96	Gila	96-019609		12/03/96	342303
Kosher #9	09/12/96	12/04/96	Gila	96-019610		12/03/96	342304
Kosher #10	09/12/96	12/04/96	Gila	96-019611		12/03/96	342305
Kosher #11	09/12/96	12/04/96	Gila	96-019612		12/03/96	342306
Kosher #12	09/12/96	12/04/96	Gila	96-019613		12/03/96	342307
Kosher #13	09/12/96	12/04/96	Gila	96-019614		12/03/96	342308
Kosher #14	09/12/96	12/04/96	Gila	96-019615		12/03/96	342309
Kosher #15	09/12/96	12/04/96	Gila	96-019616		12/03/96	342310
Kosher #16	09/12/96	12/04/96	Gila	96-019617		12/03/96	342311
Kosher #17	09/12/96	12/04/96	Gila	96-019618		12/03/96	342312
Kosher #18	09/12/96	12/04/96	Gila	96-019619		12/03/96	342313
Kosher #19	09/12/96	12/04/96	Gila	96-019620		12/03/96	342314
Kosher #20	09/12/96	12/04/96	Gila	96-019621		12/03/96	342315
Kosher #21	09/12/96	12/04/96	Gila	96-019622		12/03/96	342316
Kosher #22	09/12/96	12/04/96	Gila	96-019623		12/03/96	342317
Kosher #23	09/12/96	12/04/96	Gila	96-019624		12/03/96	342318
Kosher #23	09/12/96	12/04/96	Pinal	1996-040016		12/03/96	
Kosher #24	09/12/96	12/04/96	Gila	96-019625		12/03/96	342319
Kosher #25	09/12/96	12/04/96	Gila	96-019626		12/03/96	342320
Kosher #26	09/12/96	12/04/96	Gila	96-019627		12/03/96	342321
Kosher #27	09/12/96	12/04/96	Gila	96-019628		12/03/96	342322
Kosher #28	09/12/96	12/04/96	Gila	96-019629		12/03/96	342323
Kosher #29	09/12/96	12/04/96	Gila	96-019630		12/03/96	342324
Kosher #30	09/12/96	12/04/96	Gila	96-019631		12/03/96	342325
Kosher #31	09/12/96	12/04/96	Gila	96-019632		12/03/96	342326
Kosher #32	09/12/96	12/04/96	Pinal	1996-040017		12/03/96	342327
Kosher #33	09/12/96	12/04/96	Gila	96-019633		12/03/96	342328
Kosher #33	09/12/96	12/04/96	Pinal	1996-040018		12/03/96	
Kosher #34	09/12/96	12/04/96	Gila	96-019634		12/03/96	342329
Kosher #34	09/12/96	12/04/96	Pinal	1996-040019		12/03/96	

RECEIVED
 BLM AZ STATE OFFICE

012 AUG -8 P 4: 03

<u>Claim Name</u>	<u>Date Located</u>	<u>Date Recorded</u>	<u>Cty</u>	<u>Cty Record Dkt</u>	<u>Page</u>	<u>Date Filed BLM</u>	<u>BLM A MC Serial No.</u>
Kosher #35	09/12/96	12/04/96	Gila	96-019635		12/03/96	342330
Kosher #36	09/12/96	12/04/96	Gila	96-019636		12/03/96	342331
Kosher #37	09/12/96	12/04/96	Gila	96-019637		12/03/96	342332
Kosher #38	09/12/96	12/04/96	Gila	96-019638		12/03/96	342333
Kosher #39	09/12/96	12/04/96	Gila	96-019639		12/03/96	342334
Kosher #40	09/12/96	12/04/96	Gila	96-019640		12/03/96	342335
Kosher #41	09/12/96	12/04/96	Gila	96-019641		12/03/96	342336
Kosher #42	09/12/96	12/04/96	Gila	96-019642		12/03/96	342337
Kosher #43	09/12/96	12/04/96	Gila	96-019643		12/03/96	342338
Kosher #44	09/12/96	12/04/96	Pinal	1996-040020		12/03/96	342339
Kosher #45	09/12/96	12/04/96	Pinal	1996-040021		12/03/96	342340
Kosher #46	09/12/96	12/04/96	Pinal	1996-040022		12/03/96	342341
Kosher #46	09/12/96	12/04/96	Gila	96-019644		12/03/96	
Kosher #47	09/12/96	12/04/96	Pinal	1996-040023		12/03/96	342342
Kosher #47	09/12/96	12/04/96	Gila	96-019645		12/03/96	
Kosher #48	09/12/96	12/04/96	Gila	96-019646		12/03/96	342343
Kosher #49	09/12/96	12/04/96	Gila	96-019647		12/03/96	342344
Kosher #50	09/12/96	12/04/96	Gila	96-019648		12/03/96	342345
Kosher #51	09/12/96	12/04/96	Gila	96-019649		12/03/96	342346
Kosher #52	09/12/96	12/04/96	Gila	96-019650		12/03/96	342347
Kosher #53	09/12/96	12/04/96	Gila	96-019651		12/03/96	342348
Kosher #54	09/12/96	12/04/96	Gila	96-019652		12/03/96	342349
Kosher #55	09/12/96	12/04/96	Gila	96-019653		12/03/96	342350
Kosher #56	09/12/96	12/04/96	Gila	96-019654		12/03/96	342351
Kosher #57	09/12/96	12/04/96	Pinal	1996-040024		12/03/96	342352
Kosher #58	09/12/96	12/04/96	Pinal	1996-040025		12/03/96	342353
Kosher #59	09/12/96	12/04/96	Pinal	1996-040026		12/03/96	342354
Kosher #60	09/12/96	12/04/96	Pinal	1996-040027		12/03/96	342355
Kosher #60	09/12/96	12/04/96	Gila	96-019655		12/03/96	
Kosher #61	09/12/96	12/04/96	Pinal	1996-040028		12/03/96	342356
Kosher #61	09/12/96	12/04/96	Gila	96-019656		12/03/96	
Kosher #62	09/12/96	12/04/96	Gila	96-019657		12/03/96	342357
Kosher #63	09/12/96	12/04/96	Gila	96-019658		12/03/96	342358
Kosher #64	09/12/96	12/04/96	Gila	96-019659		12/03/96	342359
Kosher #65	09/12/96	12/04/96	Gila	96-019660		12/03/96	342360
Kosher #66	09/12/96	12/04/96	Gila	96-019661		12/03/96	342361
Kosher #67	09/12/96	12/04/96	Gila	96-019662		12/03/96	342362
Kosher #68	09/12/96	12/04/96	Gila	96-019663		12/03/96	342363
Kosher #69	09/12/96	12/04/96	Pinal	1996-040029		12/03/96	342364
Kosher #70	09/12/96	12/04/96	Pinal	1996-040030		12/03/96	342365
Kosher #71	09/12/96	12/04/96	Pinal	1996-040031		12/03/96	342366
Kosher #72	09/12/96	12/04/96	Pinal	1996-040032		12/03/96	342367

RECEIVED
BLM AZ STATE OFFICE

<u>Claim Name</u>	<u>Date Located</u>	<u>Date Recorded</u>	<u>Cty</u>	<u>Cty Record Dkt</u>	<u>Page</u>	<u>Date Filed BLM</u>	<u>BLM A MC Serial No.</u>
Kosher #73	09/12/96	12/04/96	Pinal	1996-040033		12/03/96	342368
Kosher #73	09/12/96	12/04/96	Gila	96-019664		12/03/96	
Kosher #74	09/12/96	12/04/96	Gila	96-019665		12/03/96	342369
Kosher #75	09/12/96	12/04/96	Gila	96-019666		12/03/96	342370
Kosher #76	09/12/96	12/04/96	Gila	96-019667		12/03/96	342371
Kosher #77	09/12/96	12/04/96	Gila	96-019668		12/03/96	342372
Kosher #78	09/12/96	12/04/96	Gila	96-019669		12/03/96	342373
Kosher #79	09/12/96	12/04/96	Gila	96-019670		12/03/96	342374
Kosher #80	09/12/96	12/04/96	Gila	96-019671		12/03/96	342375
Kosher #81	09/12/96	12/04/96	Pinal	1996-040034		12/03/96	342376
Kosher #82	09/12/96	12/04/96	Pinal	1996-040035		12/03/96	342377
Kosher #83	09/12/96	12/04/96	Pinal	1996-040036		12/03/96	342378
Kosher #84	09/12/96	12/04/96	Pinal	1996-040037		12/03/96	342379
Kosher #84	09/12/96	12/04/96	Gila	96-019672		12/03/96	
Kosher #85	09/12/96	12/04/96	Pinal	1996-040038		12/03/96	342380
Kosher #85	09/12/96	12/04/96	Gila	96-019673		12/03/96	
Kosher #86	09/12/96	12/04/96	Gila	96-019674		12/03/96	342381
Kosher #87	09/12/96	12/04/96	Gila	96-019675		12/03/96	342382
Kosher #88	09/12/96	12/04/96	Gila	96-019676		12/03/96	342383
Kosher #89	09/12/96	12/04/96	Gila	96-019677		12/03/96	342384
Kosher #90	09/12/96	12/04/96	Gila	96-019678		12/03/96	342385
Kosher #91	09/12/96	12/04/96	Gila	96-019679		12/03/96	342386
Kosher #92	09/12/96	12/04/96	Gila	96-019680		12/03/96	342387
Kosher #93	09/13/96	12/04/96	Pinal	1996-040039		12/03/96	342388
Kosher #94	09/13/96	12/04/96	Pinal	1996-040040		12/03/96	342389
Kosher #95	09/13/96	12/04/96	Pinal	1996-040041		12/03/96	342390
Kosher #96	09/13/96	12/04/96	Pinal	1996-040042		12/03/96	342391
Kosher #97	09/13/96	12/04/96	Pinal	1996-040043		12/03/96	342392
Kosher #97	09/13/96	12/04/96	Gila	96-019681		12/03/96	
Kosher #98	09/13/96	12/04/96	Pinal	1996-040044		12/03/96	342393
Kosher #98	09/13/96	12/04/96	Gila	96-019682		12/03/96	
Kosher #99	09/13/96	12/04/96	Gila	96-019683		12/03/96	342394
Kosher #100	09/13/96	12/04/96	Gila	96-019684		12/03/96	342395
Kosher #101	09/13/96	12/04/96	Gila	96-019685		12/03/96	342396
Kosher #102	09/13/96	12/04/96	Gila	96-019686		12/03/96	342397
Kosher #103	09/13/96	12/04/96	Gila	96-019687		12/03/96	342398
Kosher #104	09/13/96	12/04/96	Gila	96-019688		12/03/96	342399
Kosher #105	09/13/96	12/04/96	Gila	96-019689		12/03/96	342400
Kosher #106	09/13/96	12/04/96	Gila	96-019690		12/03/96	342401
Kosher #107	09/13/96	12/04/96	Pinal	1996-040045		12/03/96	342402
Kosher #108	09/13/96	12/04/96	Pinal	1996-040046		12/03/96	342403
Kosher #109	09/13/96	12/04/96	Pinal	1996-040047		12/03/96	342404

PHOENIX, ARIZONA

RECEIVED
BLM AZ STATE OFFICE
342377-830

<u>Claim Name</u>	<u>Date Located</u>	<u>Date Recorded</u>	<u>Cty</u>	<u>Cty Record Dkt</u>	<u>Page</u>	<u>Date Filed BLM</u>	<u>BLM A MC Serial No.</u>
Kosher #110	09/13/96	12/04/96	Pinal	1996-040048		12/03/96	342405
Kosher #111	09/13/96	12/04/96	Pinal	1996-040049		12/03/96	342406
Kosher #112	09/13/96	12/04/96	Pinal	1996-040050		12/03/96	342407
Kosher #112	09/13/96	12/04/96	Gila	96-019691		12/03/96	
Kosher #113	09/13/96	12/04/96	Pinal	1996-040051		12/03/96	342408
Kosher #113	09/13/96	12/04/96	Gila	96-019692		12/03/96	
Kosher #114	09/13/96	12/04/96	Gila	96-019693		12/03/96	342409
Kosher #115	09/13/96	12/04/96	Gila	96-019694		12/03/96	342410
Kosher #116	09/13/96	12/04/96	Gila	96-019695		12/03/96	342411
Kosher #117	09/13/96	12/04/96	Gila	96-019696		12/03/96	342412
Kosher #118	09/13/96	12/04/96	Gila	96-019697		12/03/96	342413
Kosher #119	09/13/96	12/04/96	Gila	96-019698		12/03/96	342414
Kosher #120	09/13/96	12/04/96	Gila	96-019699		12/03/96	342415
Kosher #121	09/13/96	12/04/96	Gila	96-019700		12/03/96	342416
Kosher #122	09/13/96	12/04/96	Pinal	1996-040052		12/03/96	342417
Kosher #123	09/13/96	12/04/96	Pinal	1996-040053		12/03/96	342418
Kosher #124	09/13/96	12/04/96	Pinal	1996-040054		12/03/96	342419
Kosher #125	09/13/96	12/04/96	Pinal	1996-040055		12/03/96	342420
Kosher #126	09/13/96	12/04/96	Pinal	1996-040056		12/03/96	342421
Kosher #127	09/13/96	12/04/96	Pinal	1996-040057		12/03/96	342422
Kosher #127	09/13/96	12/04/96	Gila	96-019701		12/03/96	
Kosher #128	09/13/96	12/04/96	Pinal	1996-040058		12/03/96	342423
Kosher #128	09/13/96	12/04/96	Gila	96-019702		12/03/96	
Kosher #129	09/13/96	12/04/96	Gila	96-019703		12/03/96	342424
Kosher #130	09/13/96	12/04/96	Gila	96-019704		12/03/96	342425
Kosher #131	09/13/96	12/04/96	Gila	96-019705		12/03/96	342426
Kosher #132	09/13/96	12/04/96	Gila	96-019706		12/03/96	342427
Kosher #133	09/13/96	12/04/96	Gila	96-019707		12/03/96	342428
Kosher #134	09/13/96	12/04/96	Gila	96-019708		12/03/96	342429
Kosher #135	09/13/96	12/04/96	Gila	96-019709		12/03/96	342430
Kosher #136	09/13/96	12/04/96	Gila	96-019710		12/03/96	342431
Kosher #137	09/13/96	12/04/96	Gila	96-019711		12/03/96	342432
Kosher #138	09/13/96	12/04/96	Pinal	1996-040059		12/03/96	342433
Kosher #139	09/13/96	12/04/96	Pinal	1996-040060		12/03/96	342434
Kosher #140	09/13/96	12/04/96	Pinal	1996-040061		12/03/96	342435
Kosher #141	09/13/96	12/04/96	Pinal	1996-040062		12/03/96	342436
Kosher #142	09/13/96	12/04/96	Pinal	1996-040063		12/03/96	342437
Kosher #143	09/13/96	12/04/96	Pinal	1996-040064		12/03/96	342438
Kosher #144	09/13/96	12/04/96	Pinal	1996-040065		12/03/96	342439
Kosher #144	09/13/96	12/04/96	Gila	1996-019712		12/03/96	
Kosher #145	09/13/96	12/04/96	Pinal	1996-040066		12/03/96	342440
Kosher #145	09/13/96	12/04/96	Gila	1996-019713		12/03/96	

RECEIVED
 BLM AZ STATE OFFICE
 PROSPECTING
 12/13/96

<u>Claim Name</u>	<u>Date Located</u>	<u>Date Recorded</u>	<u>Cty</u>	<u>Cty Record Dkt</u>	<u>Page</u>	<u>Date Filed BLM</u>	<u>BLM A MC Serial No.</u>
Kosher #146	09/13/96	12/04/96	Gila	1996-019714		12/03/96	342441
Kosher #147	09/13/96	12/04/96	Gila	1996-019715		12/03/96	342442
Kosher #148	09/13/96	12/04/96	Gila	1996-019716		12/03/96	342443
Kosher #149	09/13/96	12/04/96	Gila	1996-019717		12/03/96	342444
Kosher #150	09/13/96	12/04/96	Gila	1996-019718		12/03/96	342445
Kosher #151	09/13/96	12/04/96	Gila	1996-019719		12/03/96	342446
Kosher #152	09/13/96	12/04/96	Gila	1996-019720		12/03/96	342447
Kosher #153	09/13/96	12/04/96	Gila	1996-019721		12/03/96	342448
Kosher #154	09/13/96	12/04/96	Gila	1996-019722		12/03/96	342449
Kosher #155	09/13/96	12/04/96	Gila	1996-019723		12/03/96	342450
Kosher #156	09/13/96	12/04/96	Pinal	1996-040067		12/03/96	342451
Kosher #157	09/13/96	12/04/96	Pinal	1996-040068		12/03/96	342452
Kosher #158	09/13/96	12/04/96	Pinal	1996-040069		12/03/96	342453
Kosher #159	09/13/96	12/04/96	Pinal	1996-040070		12/03/96	342454
Kosher #160	09/13/96	12/04/96	Pinal	1996-040071		12/03/96	342455
Kosher #161	09/14/96	12/04/96	Pinal	1996-040072		12/03/96	342456
Kosher #162	09/14/96	12/04/96	Pinal	1996-040073		12/03/96	342457
Kosher #163	09/14/96	12/04/96	Pinal	1996-040074		12/03/96	342458
Kosher #163	09/14/96	12/04/96	Gila	1996-019724		12/03/96	342459
Kosher #164	09/14/96	12/04/96	Pinal	1996-040075		12/03/96	342460
Kosher #164	09/14/96	12/04/96	Gila	1996-019725		12/03/96	342461
Kosher #165	09/14/96	12/04/96	Gila	1996-019726		12/03/96	342462
Kosher #166	09/14/96	12/04/96	Gila	1996-019727		12/03/96	342463
Kosher #167	09/14/96	12/04/96	Gila	1996-019728		12/03/96	342464
Kosher #168	09/14/96	12/04/96	Gila	1996-019729		12/03/96	342465
Kosher #169	09/14/96	12/04/96	Gila	1996-019730		12/03/96	342466
Kosher #170	09/14/96	12/04/96	Gila	1996-019731		12/03/96	342467
Kosher #171	09/14/96	12/04/96	Gila	1996-019732		12/03/96	342468
Kosher #172	09/14/96	12/04/96	Gila	1996-019733		12/03/96	342469
Kosher #173	09/14/96	12/04/96	Gila	1996-019734		12/03/96	342470
Kosher #174	09/14/96	12/04/96	Pinal	1996-040076		12/03/96	342471
Kosher #175	09/14/96	12/04/96	Pinal	1996-040077		12/03/96	342472
Kosher #176	09/14/96	12/04/96	Pinal	1996-040078		12/03/96	342473
Kosher #177	09/14/96	12/04/96	Pinal	1996-040079		12/03/96	342474
Kosher #178	09/14/96	12/04/96	Pinal	1996-040080		12/03/96	342475
Kosher #179	09/14/96	12/04/96	Pinal	1996-040081		12/03/96	342476
Kosher #180	09/14/96	12/04/96	Pinal	1996-040082		12/03/96	342477
Kosher #181	09/14/96	12/04/96	Pinal	1996-040083		12/03/96	342478
Kosher #182	09/14/96	12/04/96	Pinal	1996-040084		12/03/96	342479
Kosher #182	09/14/96	12/04/96	Gila	1996-019735		12/03/96	342480
Kosher #183	09/14/96	12/04/96	Pinal	1996-040085		12/03/96	342481
Kosher #183	09/14/96	12/04/96	Gila	1996-019736		12/03/96	342482

RECEIVED
 BLM AZ STATE OFFICE
 PHOENIX, ARIZONA
 12-15-96

<u>Claim Name</u>	<u>Date Located</u>	<u>Date Recorded</u>	<u>Cty</u>	<u>Cty Record Dkt</u>	<u>Page</u>	<u>Date Filed BLM</u>	<u>BLM A MC Serial No.</u>
Kosher #184	09/14/96	12/04/96	Gila	1996-019737		12/03/96	342479
Kosher #185	09/14/96	12/04/96	Gila	1996-019738		12/03/96	342480
Kosher #186	09/14/96	12/04/96	Pinal	1996-040086		12/03/96	342481
Kosher #187	09/14/96	12/04/96	Pinal	1996-040087		12/03/96	342482
Kosher #188	09/14/96	12/04/96	Pinal	1996-040088		12/03/96	342483
Kosher #189	09/14/96	12/04/96	Pinal	1996-040089		12/03/96	342484
Kosher #190	09/14/96	12/04/96	Pinal	1996-040090		12/03/96	342485
Kosher #191	09/14/96	12/04/96	Pinal	1996-040091		12/03/96	342486
Kosher #192	09/14/96	12/04/96	Pinal	1996-040092		12/03/96	342487
Kosher #193	09/14/96	12/04/96	Pinal	1996-040093		12/03/96	342488
Kosher #193	09/14/96	12/04/96	Gila	1996-019739		12/03/96	342489
Kosher #194	09/14/96	12/04/96	Pinal	1996-040094		12/03/96	342489
Kosher #194	09/14/96	12/04/96	Gila	1996-019740		12/03/96	342490
Kosher #195	09/14/96	12/04/96	Gila	1996-019741		12/03/96	342490
Kosher #196	09/14/96	12/04/96	Gila	1996-019742		12/03/96	342491
Kosher #197	09/14/96	12/04/96	Pinal	1996-040095		12/03/96	342492
Kosher #198	09/14/96	12/04/96	Pinal	1996-040096		12/03/96	342493
Kosher #199	09/14/96	12/04/96	Pinal	1996-040097		12/03/96	342494
Kosher #200	09/14/96	12/04/96	Pinal	1996-040098		12/03/96	342495
Kosher #201	09/14/96	12/04/96	Pinal	1996-040099		12/03/96	342496
Kosher #202	09/14/96	12/04/96	Pinal	1996-040100		12/03/96	342497
Kosher #203	09/14/96	12/04/96	Pinal	1996-040101		12/03/96	342498
Kosher #204	09/14/96	12/04/96	Pinal	1996-040102		12/03/96	342499
Kosher #205	09/14/96	12/04/96	Pinal	1996-040103		12/03/96	342500
Kosher #205	09/14/97	12/04/96	Gila	1996-019743		12/03/96	
Kosher #206	09/14/97	12/04/96	Gila	1996-019744		12/03/96	342501
Kosher #207	09/14/96	12/04/96	Pinal	1996-040104		12/03/96	342502
Kosher #208	09/14/96	12/04/96	Pinal	1996-040105		12/03/96	342503
Kosher #209	09/14/96	12/04/96	Pinal	1996-040106		12/03/96	342504
Kosher #210	09/14/96	12/04/96	Pinal	1996-040107		12/03/96	342505
Kosher #211	09/14/96	12/04/96	Pinal	1996-040108		12/03/96	342506
Kosher #211	09/14/96	12/04/96	Gila	1996-019745		12/03/96	
Kosher #212	09/14/96	12/04/96	Gila	1996-019746		12/03/96	342507
Kosher #213	09/14/96	12/04/96	Gila	1996-019747		12/03/96	342508
Kosher #214	09/14/96	12/04/96	Gila	1996-019748		12/03/96	342509
Kosher #215	09/14/96	12/04/96	Gila	1996-019749		12/03/96	342510
Kosher #216	09/14/96	12/04/96	Gila	1996-019750		12/03/96	342511
Kosher #217	09/14/96	12/04/96	Gila	1996-019751		12/03/96	342512
Kosher #218	09/14/96	12/04/96	Gila	1996-019752		12/03/96	342513
Kosher #219	09/14/96	12/04/96	Gila	1996-019753		12/03/96	342514
Kosher #220	06/28/02	07/24/02	Pinal	2002-039180		07/25/02	356448
Kosher #221	06/28/02	07/24/02	Pinal	2002-039181		07/25/02	356449

RECEIVED
 BLM AZ STATE OFFICE
 PHOENIX, ARIZONA
 342488
 342489
 342490
 342491
 342492
 342493

<u>Claim Name</u>	<u>Date Located</u>	<u>Date Recorded</u>	<u>Cty</u>	<u>Cty Record Dkt</u>	<u>Page</u>	<u>Date Filed BLM</u>	<u>BLM A MC Serial No.</u>
Kosher #222	06/28/02	07/24/02	Pinal	2002-039182		07/25/02	356450
Kosher #223	06/28/02	07/24/02	Pinal	2002-039183		07/25/02	356451
Kosher #224	06/28/02	07/24/02	Pinal	2002-039184		07/25/02	356452
Kosher #225	09/07/05	10/11/05	Pinal	2005-137450		09/08/05	367050
Kosher #226	09/07/05	10/11/05	Pinal	2005-137451		09/08/05	367051
Kosher #227	09/07/05	10/11/05	Pinal	2005-137449		09/08/05	367052
Kosher #228	09/07/05	10/11/05	Pinal	2005-137448		09/08/05	367053
Kosher #229	09/07/05	10/11/05	Pinal	2005-137447		09/08/05	367054

GROUP XII: (Unpatented mining claims situated in Section 1, Township 1 South, Range 13 East and Section 6, Township 1 South, Range 14 East, G&SR Mer., Gila County)

<u>Claim Name</u>	<u>Date Located</u>	<u>Date Recorded</u>	<u>Cty</u>	<u>Cty Record Dkt</u>	<u>Page</u>	<u>Date Filed BLM</u>	<u>BLM A MC Serial No.</u>
RJD #1	12/5/97	2/27/98	Gila	1998 2760		3/2/98	349780
RJD #2	12/5/97	2/27/98	Gila	1998 2761		3/2/98	349781
RJD #4	5/17/98	6/5/98	Gila	1998 8633		7/9/98	350335

ENTERED INTO COMPUTER

I:\FILES\DOCS\CARL10\260626\DOCFQ9751.DOC

RECEIVED
 BLM AZ STATE OFFICE
 2012 AUG - 8 P 4: 03
 PHOENIX, ARIZONA

COPY

From: (520) 322-5000
Laurie Andersen
DeConcini Law Firm
2525 East Broadway
Suite 200
Tucson, AZ 85716

Origin ID: TUSA



J12201207160325

Ship Date: 07AUG12
ActWgt: 1.0 LB
CAD: 5333594/INET3300

Delivery Address Bar Code



SHIP TO: (520) 322-5000


BILL SENDER

Arizona State Office
Bureau of Land Management
One North Central Ave., #800
Attn: Public Room
Phoenix, AZ 85004

Ref # 971598/REB
Invoice #
PO #
Dept #


WED - 08 AUG A1
STANDARD OVERNIGHT

TRK# 7938 7855 7925
0201



XH ZSYA

85004
AZ-US
PHX



515G20C34/AA44

After printing this label:

1. Use the 'Print' button on this page to print your label to your laser or inkjet printer.
2. Fold the printed page along the horizontal line.
3. Place label in shipping pouch and affix it to your shipment so that the barcode portion of the label can be read and scanned.

Warning: Use only the printed original label for shipping. Using a photocopy of this label for shipping purposes is fraudulent and could result in additional billing charges, along with the cancellation of your FedEx account number.

Use of this system constitutes your agreement to the service conditions in the current FedEx Service Guide, available on fedex.com. FedEx will not be responsible for any claim in excess of \$100 per package, whether the result of loss, damage, delay, non-delivery, misdelivery, or misinformation, unless you declare a higher value, pay an additional charge, document your actual loss and file a timely claim. Limitations found in the current FedEx Service Guide apply. Your right to recover from FedEx for any loss, including intrinsic value of the package, loss of sales, income interest, profit, attorney's fees, costs, and other forms of damage whether direct, incidental, consequential, or special is limited to the greater of \$100 or the authorized declared value. Recovery cannot exceed actual documented loss. Maximum for items of extraordinary value is \$500, e.g. jewelry, precious metals, negotiable instruments and other items listed in our Service Guide. Written claims must be filed within strict time limits, see current FedEx Service Guide.



Extremely Urgent

FedEx Ship Manager - Print Your Label(s)

Page 1 of 1

From: (520) 322-5000
Laurie Andersen
DeConcini Law Firm
2525 East Broadway
Suite 200
Tucson, AZ 85716

Origin ID: TUSA



Ship Date: 07AUG12
ActWgt: 1.0 LB
CAD: 5333594/NET3300

Delivery Address Bar Code



SHIP TO: (520) 322-5000
Arizona State Office
Bureau of Land Management
One North Central Ave., #800
Attn: Public Room
Phoenix, AZ 85004

BILL SENDER


Ref # 971598/REB
Invoice #
PO #
Dept #

WED - 08 AUG A1
STANDARD OVERNIGHT

TRK# 7938 7855 7925
0201

XH ZSYA

85004
AZ-US
PHX



S15G2C034R44

RT 278
7 B
7925
08.08

Insert shipping document here.

After printing this label
1. Use the "Print" button on this page to print your label to your laser or inkjet printer.
2. Fold the printed page along the horizontal line.

COPY

**United States Department of the Interior
Bureau of Land Management
LANDS/RECREATION & PLANNING
ONE N CENTRAL AVE
PHOENIX, AZ 85004 -2203
Phone: 602-417-9200**

Receipt

No: 2626743

Transaction #: 2707177		ENTERED INTO COMPUTER
Date of Transaction: 08/09/2012		
CUSTOMER:		
DECONCINI MCDONALD YETWIN & LACY 2525 E BROADWAY BLVD STE 200 TUCSON, AZ 85716-5300 US		

LINE #	QTY	DESCRIPTION	REMARKS	UNIT PRICE	TOTAL
1	1.00	LOCATABLE MINERALS / MINING CLAIMS-NOT NEW-UNADJUD, ONE AUTH NO. ONLY / MINING CLAIM MONEY RECEIVED CASES: AMC298647/\$69160.00	MAINT FEE PYMNT (494) 2013	- n/a -	69160.00
TOTAL:					\$69,160.00

PAYMENT INFORMATION					
1	AMOUNT:	69160.00	POSTMARKED:	08/07/2012	
	TYPE:	CHECK	RECEIVED:	08/09/2012	
	CHECK NO:	00029139			
	NAME:	CARLOTA COPPER COMPANY 2624 FOREST SERVICE RD 287 MIAMI AZ 85539 US			

REMARKS

This receipt was generated by the automated BLM Collections and Billing System and is a paper representation of a portion of the official electronic record contained therein.

Lead AMC #s (PIS)

AMC 298647	AMC 342296
52072	356488
279919	367050
320760	349780
324206	350334
325818	
327251	
27738	
97634	
39932	

COPY

RECEIVED

Lead files BHP -

2013 Maintenance

7735

27738

384552

35792

40735

97634

129535

138512

142565

215329

319065

327204

364145

370110

384697

393546

412992

363628

BHP Copper Inc.
Pinto Valley Operations

July 17, 2012
Hand Delivered

United States Department of the Interior
Bureau of Land Management-Arizona State Office
One North Central
Suite 800
Phoenix, Arizona 85004

RECEIVED
B.L.M. AZ STATE OFFICE
2012 JUL 20 A 9:27
PHOENIX, AZ

ATTN: Records Section.


RE: Notice of Intent to Hold and Payment of 2012-2013 Annual Claim Maintenance Fees for BHP Copper Inc. Pinto Valley Operations, Miami Arizona.

To Whom It May Concern:

The Final Rule as published in the Federal Register implements provisions of the Interior Department and related agencies, Appropriations Act of 1993 (the "Act") that requires an annual rental fee of \$140.00 (from \$100.00 in 2003 and prior) for each unpatented mining claim and site located and held under the General Mining Law of 1872.

This will serve as notice that BHP Copper Inc. Pinto Valley Operations, whose address for purposes of this filing is: P.O. Box 100 Miami, Arizona 85539. BHP Copper Inc. Pinto Valley Operations intends to hold the mining claims and/or mill sites described in **Exhibit A** attached hereto for the assessment years 2012/2013, by payment of the annual claim maintenance fees (43 CFR 3834.11(a)(2)) of \$140.00 per claim or site (total of 388). Payment of **\$54,320.00** is made herewith for such assessment year for each of the claims and sites the name and BLM serial number of which, and the book and page or index number of recording of the location notice is official records of Gila and Pinal Counties, Arizona of which are set forth in **Exhibit A** attached hereto and by this reference incorporated herein.

Sincerely,



Daniel L Mead

of Cornerstone Lands DLM/LLC.
Agent for BHP Copper Inc. Pinto Valley Operations

NO. OF CLAIMS 388
AMOUNT \$54320.00
RECEIPT NO. 2612355
INIT. A.H.

**** BLM-ASO****

Enc. Exhibit A
BHP Copper Inc. Check Number 116216

8/15/2012
ENTERED INTO COMPUTER

NOTICE OF INTENT TO HOLD

MAINTENANCE FEE
2012- 2013 ASSESSMENT YEAR
Exhibit "A"

BHP Copper Inc.
Pinto Valley Operations

BLM Serial

	Number	Name	Docket	Book	Page
1	AMC 7735	Mary 1	426		246
2	AMC 7736	Mary 2	426		247
3	AMC 7737	Mary 3	426		248
4	AMC 7738	Mary 4	426		249
5	AMC 7739	Mary 5	426		250
6	AMC 7740	Mary 6	426		251
7	AMC 27738	Cowboy No. 1 amended		42	127
8	AMC 27739	Cowboy No. 2 amended		42	128
9	AMC 27740	Cowboy No. 3 amended		42	129
10	AMC 27741	Rita		47	150
11	AMC 27742	Copper Site amended		42	124
12	AMC 27743	Pine Tree amended		42	126
13	AMC 384552	BOB #1		2007-011669	
14	AMC 384553	BOB #2		2007-011670	
15	AMC 384554	BOB #3		2007-011671	
16	AMC 384555	BOB #4		2007-011672	
17	AMC 384556	BOB #5		2007-011673	
18	AMC 384557	BOB #6		2007-011674	
19	AMC 27747	Hammer		47	147
20	AMC 27748	Joan		47	148
21	AMC 27749	Southern Cross		47	151
22	AMC 27750	Midnight Test amended		42	125
23	AMC 27751	Copper Bottom No. 1	amended	42	195
24	AMC 27752	Copper Bottom No. 6	amended	42	194
25	AMC 27753	Copper Bottom No. 8		47	385
26	AMC 27754	Copper Bottom No. 9		47	386
27	AMC 27755	Copper Bottom No. 10		47	387
28	AMC 27757	Hill No. 2	280		10
29	AMC 27758	Hill No. 3	280		11
30	AMC 27759	Hill No. 4	280		12
31	AMC 27760	Hill No. 5	280		13

PHOENIX, AZ

2012 MAR 20 A 9: 21

RECEIVED
B.L.M. AZ STATE OFFICE

32	AMC 27761	Hill No. 6	280		14
33	AMC 27762	Hill No. 7	280		15
34	AMC 27763	Hill No. 8	280		16
35	AMC 27764	Hill No. 9	280		17
36	AMC 27765	Hill No. 10	280		18
37	AMC 27798	Skunk 1	343		203
38	AMC 27799	Skunk 2	343		204
39	AMC 27800	Skunk 3	343		205
40	AMC 27801	Rita No. 15	173		540
41	AMC 27802	Sunrise		48	35
42	AMC 27803	Limestone #1		49	150
43	AMC 27804	Limestone #2		49	150
44	AMC 27805	Limestone #3		49	151
45	AMC 27806	Limestone #4	154		638
46	AMC 27807	Limestone No. 5	154		639
47	AMC 27817	Ash 16	325		57
48	AMC 27882	Ash 95	325		122
49	AMC 27987	Baseline No. 1	284		856
50	AMC 27988	Baseline No. 2	284		857
51	AMC 27994	Tunnel	10		502
52	AMC 27995	Fly No. 1	157		230
53	AMC 27996	Fly No. 2	157		231
54	AMC 27997	Fly No. 3	157		232
55	AMC 27998	Fly No. 4	157		233
56	AMC 27999	Fly No. 5	157		234
57	AMC 28000	Fly No. 6	157		235
58	AMC 28001	Fly No. 7	157		236
59	AMC 28002	Fly No. 8	157		237
60	AMC 28003	Fly No. 9	157		238
61	AMC 28004	Fly No. 10	157		239
62	AMC 28005	Fly No. 11	157		240
63	AMC 28006	Fly No. 12	157		241
64	AMC 28007	Fly No. 13	157		242
65	AMC 28008	Blue Bird #4		47	415
66	AMC 28009	Conquistador No. 1	amended	49	305
67	AMC 28010	Arizona No. 23	amended	49	304
68	AMC 28011	Arizona No. 24	amended	49	305
69	AMC 28012	Black Eagle #2	107		223
70	AMC 28013	Gold Coin	154		449
71	AMC 28014	Black Owl		43	614
72	AMC 28015	White Owl		43	613
73	AMC 28023	Peak No. 3	333		331

2012 JUL 20 A 9:27

RECEIVED
BLM AZ STATE OFFICE

74	AMC 28025	Peak No. 7	333		333
75	AMC 28026	Peak No. 8	333		334
76	AMC 28027	Peak No. 9	335		703
77	AMC 28028	Peak No. 10	335		704
78	AMC 28031	Peak No. 14	367		606
79	AMC 28032	Peak No. 15	367		607
80	AMC 28033	Peak No. 17	367		608
81	AMC 28036	Peak No. 22	390		9
82	AMC 28037	Peak No. 24	402		700
83	AMC 28038	Peak 25	405		974
84	AMC 28040	Peak 28	414		719
85	AMC 28041	Key	312		587
86	AMC 28042	Key No. 1	312		588
87	AMC 28043	November Re-located		50	7
88	AMC 28044	October		50	8
89	AMC 28045	Cities No. 1	290		871
90	AMC 28046	Cities No. 2	290		872
91	AMC 28047	Cities No. 3	290		873
92	AMC 28048	Cities No. 4	290		874
93	AMC 28049	Cities No. 5	290		875
94	AMC 28050	Cities No. 6	290		876
95	AMC 28051	Cities No. 7	290		877
96	AMC 28052	Cities No. 8	290		878
97	AMC 28053	Cities No. 9	290		879
98	AMC 28054	Cities No. 10	290		880
99	AMC 28055	Cities No. 11	290		881
100	AMC 28056	Cities No. 12	290		882
101	AMC 28057	Cities No. 13	290		883
102	AMC 28058	Evening Star		39	356
103	AMC 28059	Zee No. 2	284		855
104	AMC 35792	Quartz Site (A)	466		191
105	AMC 35793	Quartz Site No. 2 (A)	466		190
106	AMC 35794	Quartz Site No. 3 (A)	466		189
107	AMC 35800	Quartz Site No. 9 (A)	466		183
108	AMC 35801	Quartz Site No. 10 (A)	466		182
109	AMC 35806	Quartz Site No. 15 (A)	466		177
110	AMC 35807	Quartz Site No. 16 (A)	466		176
111	AMC 35808	Quartz Site No. 17 (A)	466		175
112	AMC 35809	Quartz Site No. 18 (A)	466		174
113	AMC 35810	Quartz Site No. 19 (A)	466		173
114	AMC 35811	Quartz Site No. 20 (A)	466		172
115	AMC 35812	Quartz Site No. 21 (A)	466		171

2012 JUL 20 A 9: 21

RECEIVED
BLM, AZ STATE OFFICE

116	AMC 35813	Quartz Site No. 22 (A)	466	170
117	AMC 35814	Quartz Site No. 23 (A)	466	169
118	AMC 35815	Quartz Site No. 24 (A)	466	168
119	AMC 35816	Quartz Site No. 25 (A)	466	167
120	AMC 35820	Quartz Site #28 (A)	466	165
121	AMC 35821	Silver Bell (A)	466	192
122	AMC 35824	Janie No. 1 (A)	466	194
123	AMC 35825	Janie No. 2 (A)	466	195
124	AMC 35830	Copper Bottom #2 (A)	466	202
125	AMC 35831	Copper Bottom #5 (A)	466	215
126	AMC 35832	Copper Bottom #7 (A)	466	201
127	AMC 35833	Copper Bottom #11 (A)	466	216
128	AMC 35834	Copper Bottom #12 (A)	466	217
129	AMC 35835	Copper Bottom #13 (A)	466	218
130	AMC 40744	East Water	469	458
131	AMC 97644	Peak 34	493	567
132	AMC 129535	Peak 94	534	775
133	AMC 138512	K1	542	700
134	AMC 138513	K2	542	702
135	AMC 138514	K3	542	704
136	AMC 138515	K4	542	706
137	AMC 138516	K5	542	708
138	AMC 138517	K6	542	710
139	AMC 138518	K7	542	712
140	AMC 138519	K8	542	714
141	AMC 138520	K9	542	716
142	AMC 138521	K10	542	718
143	AMC 138522	K11	542	720
144	AMC 138523	K12	542	722
145	AMC 138524	K13	542	724
146	AMC 138525	K14	542	726
147	AMC 138526	K15	542	728
148	AMC 138527	K16	542	730
149	AMC 138528	K17	542	732
150	AMC 138529	K18	542	734
151	AMC 138530	K19	542	736
152	AMC 138531	K20	542	738
153	AMC 138532	K21	542	740
154	AMC 138533	K22	542	742
155	AMC 138534	K23	542	744
156	AMC 138535	K24	542	746
157	AMC 138536	K25	542	748

APR 11 2009
 PHOENIX, AZ
 9:27

RECEIVED
 B.L.M. AZ STATE OFFICE

158	AMC 138537	K26	542		750
159	AMC 138538	K27	542		752
160	AMC 138539	K28	542		754
161	AMC 138540	K29	542		756
162	AMC 138541	K30	542		758
163	AMC 138542	K31	542		760
164	AMC 138543	K32	542		762
165	AMC 138544	K33	542		764
166	AMC 138545	K34	542		766
167	AMC 138546	K35	542		768
168	AMC 142565	M1	549		363
169	AMC 215329	D1	606		157
170	AMC 215330	D2	606		159
171	AMC 215331	D3	606		161
172	AMC 215332	D4	606		163
173	AMC 215333	D5	606		165
174	AMC 215334	D6	606		167
175	AMC 215335	D7	606		169
176	AMC 215336	D8	606		171
177	AMC 215337	D9	606		173
178	AMC 215338	D10	606		175
179	AMC 215339	D11	606		177
180	AMC 215340	D12	606		179
181	AMC 215341	D13	606		181
182	AMC 215344	D16	606		187
183	AMC 215345	D17	606		189
184	AMC 319065	Hill No. 11	855		828
185	AMC 319066	Hill No. 12	855		830
186	AMC 319067	Hill No. 13	855		832
187	AMC 327204	P1		93-634671	
188	AMC 327205	P2		93-634672	
189	AMC 327206	P3		93-634673	
190	AMC 327207	P4		93-634674	
191	AMC 327208	P5		93-634675	
192	AMC 327209	P6		93-634676	
193	AMC 327210	P7		93-634677	
194	AMC 327211	P8		93-634678	
195	AMC 327212	P9		93-634679	
196	AMC 327213	P10		93-634680	
197	AMC 327214	P11		93-634681	
198	AMC 327215	P12		93-634682	
199	AMC 327216	P13		93-634683	

RECEIVED
 B.L.M. AZ STATE OFFICE
 2012 JUL 20 A 9:27

PHOENIX, AZ

200	AMC 327217	P14		93-634684	
201	AMC 327218	P15		93-634685	
202	AMC 327219	P16		93-634686	
203	AMC 327220	P17		93-634687	
204	AMC 327221	P18		93-634688	
205	AMC 364145	E-1		2005-000510	
206	AMC 364146	E-2		2005-000511	
207	AMC 364147	E-3		2005-000512	
208	AMC 364148	E-4		2005-000513	
209	AMC 370110	RJ #1		2006-003905	
210	AMC 370111	RJ #2		2006-003906	
211	AMC 370112	RJ #3		2006-003907	
212	AMC 370113	RJ #4		2006-003908	
213	AMC 370114	RJ #5		2006-003909	
214	AMC 370115	RJ #6		2005-003910	
215	AMC 370116	RJ #7		2006-003911	
216	AMC 370117	RJ #8		2006-003912	
217	AMC 370118	RJ #9		2006-003913	
218	AMC 370119	RJ #10		2006-003914	
219	AMC 370120	RJ #11		2006-003915	
220	AMC 370121	RJ #12		2006-003916	
221	AMC 370122	RJ #13		2006-003917	
222	AMC 370123	RJ #14		2006-003918	
223	AMC 370124	RJ #15		2006-003919	
224	AMC 370125	RJ #16		2006-003920	
225	AMC 370126	RJ #17		2006-003921	
226	AMC 370127	RJ #18		2006-003922	
227	AMC 370128	RJ #19		2006-003923	
228	AMC 370129	RJ #20		2006-003924	
229	AMC 370130	RJ #21		2006-003925	
230	AMC 370131	RJ #22		2006-003926	
231	AMC 370132	RJ #23		2006-003927	
232	AMC 370133	RJ #24		2006-003928	
233	AMC 370134	RJ #25		2006-003929	
234	AMC 370135	RJ #26		2006-003930	
235	AMC 370136	RJ #27		2006-003931	
236	AMC 370137	RJ #28		2006-003932	
237	AMC 370138	RJ #29		2006-003933	
238	AMC 370139	RJ #30		2006-003934	
239	AMC 370140	RJ #31		2006-003935	
240	AMC 370141	RJ #32		2006-003936	
241	AMC 370142	RJ #33		2006-003937	

PHOENIX, AZ
 10/20/06 9:21

RECEIVED
 B.L.M. AZ STATE OFFICE

242	AMC 370143	RJ #34		2006-003938	
243	AMC 370144	RJ #35		2006-003939	
244	AMC 370145	RJ #36		2006-003940	
245	AMC 370146	RJ #37		2006-003941	
246	AMC 370147	RJ #38		2006-003942	
247	AMC 370148	RJ #39		2006-003943	
248	AMC 370149	RJ #40		2006-003944	
249	AMC 370150	RJ #41		2006-003945	
250	AMC 370151	RJ #42		2006-003946	
251	AMC 370152	RJ #43		2006-003947	
252	AMC 370153	RJ #44		2006-003948	
253	AMC 370154	RJ #45		2006-003949	
254	AMC 370155	RJ #46		2006-003950	
255	AMC 370156	RJ #47		2006-003951	
256	AMC 370157	RJ #48		2006-003952	
257	AMC 370158	RJ #49		2006-003953	
258	AMC 370159	RJ #50		2006-003954	
259	AMC 370160	RJ #51		2006-003955	
260	AMC 370161	RJ #52		2006-003956	
261	AMC 370162	RJ #53		2006-003957	
262	AMC 370163	RJ #54		2006-003958	
263	AMC 370164	RJ #55		2006-003959	
264	AMC 370165	RJ #56		2006-003960	
265	AMC 370166	RJ #57		2006-003961	
266	AMC 370167	RJ #58		2006-003962	
267	AMC 370168	RJ #59		2006-003963	
268	AMC 370169	RJ #60		2006-003964	
269	AMC 370170	RJ #61		2006-003965	
270	AMC 370171	RJ #62		2006-003966	
271	AMC 370172	RJ #63		2006-003967	
272	AMC 370173	RJ #64		2006-003968	
273	AMC 384697	RJ #65		2007-012073	
274	AMC 384698	RJ #66		2007-012074	
275	AMC 384699	RJ #67		2007-012075	
276	AMC 384700	RJ #68		2007-012076	
277	AMC 384701	RJ #69		2007-012077	
278	AMC 384702	RJ #70		2007-012078	
279	AMC 384703	RJ #71		2007-012079	
280	AMC 384704	RJ #72		2007-012080	
281	AMC 393547	TOE 20		2008-009417	
282	AMC 412992	Skunk spring 1		2012-000045	
283	AMC 412993	Skunk spring #2		2012-000046	

PHOENIX, AZ

2012 JUL 20 A 9:27

RECEIVED
BLM, AZ STATE OFFICE

284	AMC 363628	BOO 1		2006-101318	
285	AMC 363629	BOO 2		2006-101319	
286	AMC 363630	BOO 3		2006-101320	
287	AMC 363631	BOO 4		2006-101321	
288	AMC 363632	BOO 5		2006-101322	
289	AMC 363633	BOO 6		2006-101323	
290	AMC 363634	BOO 7		2006-101324	
291	AMC 363635	BOO 8		2006-101325	
292	AMC 363636	BOO 9		2006-101326	
293	AMC 363637	BOO 10		2006-101327	
294	AMC 363638	BOO 11		2006-101328	
295	AMC 363639	BOO 12		2006-101329	
296	AMC 363640	BOO 13		2006-101330	
297	AMC 363641	BOO 14		2006-101331	
298	AMC 363642	BOO 15		2006-101332	
299	AMC 363643	BOO 16		2006-101333	
300	AMC 363644	BOO 17		2006-101334	
301	AMC 363645	BOO 18		2006-101335	
302	AMC 363646	BOO 19		2006-101336	
303	AMC 363647	BOO 20		2006-101337	
304	AMC 363648	BOO 21		2006-101338	
305	AMC 363649	BOO 22		2006-101339	
306	AMC 363650	BOO 23		2006-101340	
307	AMC 363651	BOO 24		2006-101341	
308	AMC 363652	BOO 25		2006-101342	
309	AMC 363653	BOO 26		2006-101343	
310	AMC 363654	BOO 27		2006-101344	
311	AMC 363655	BOO 28		2006-101345	
312	AMC 363656	BOO 29		2006-101346	
313	AMC 363657	BOO 30		2006-101347	
314	AMC 363658	BOO 31		2006-101348	
315	AMC 363659	BOO 32		2006-101349	
316	AMC 363660	BOO 33		2006-101350	
317	AMC 363661	BOO 34		2006-101351	
318	AMC 363662	BOO 35		2006-101352	
319	AMC 363663	BOO 36		2006-101353	
320	AMC 363664	BOO 37		2006-101354	
321	AMC 363665	BOO 38		2006-101355	
322	AMC 363666	BOO 39		2006-101356	
323	AMC 363667	BOO 40		2006-101357	
324	AMC 363668	BOO 41		2006-101358	
325	AMC 363669	BOO 42		2006-101359	

PHOENIX AZ

RECEIVED
B.L.M. AZ STATE OFFICE
2017 JUL 20 A 9:27

326	AMC 363670	BOO 43		2006-101360	
327	AMC 363671	BOO 44		2006-101361	
328	AMC 363672	BOO 45		2006-101362	
329	AMC 363673	BOO 46		2006-101363	
330	AMC 363674	BOO 47		2006-101364	
331	AMC 363675	BOO 48		2006-101365	
332	AMC 363676	BOO 49		2006-101366	
333	AMC 363677	BOO 50		2006-101367	
334	AMC 363678	BOO 51		2006-101368	
335	AMC 363679	BOO 52		2006-101369	
336	AMC 363680	BOO 53		2006-101370	
337	AMC 363681	BOO 54		2006-101371	
338	AMC 363682	BOO 55		2006-101372	
339	AMC 363683	BOO 56		2006-101373	
340	AMC 363684	BOO 57		2006-101374	
341	AMC 363685	BOO 58		2006-101375	
342	AMC 363686	BOO 59		2006-101376	
343	AMC 363687	BOO 60		2006-101377	
344	AMC 363688	BOO 61		2006-101378	
345	AMC 363689	BOO 62		2006-101379	
346	AMC 363690	BOO 63		2006-101380	
347	AMC 363691	BOO 64		2006-101381	
348	AMC 363692	BOO 65		2006-101382	
349	AMC 363693	BOO 66		2006-101383	
350	AMC 363694	BOO 67		2006-101384	
351	AMC 363695	BOO 68		2006-101385	
352	AMC 363696	BOO 69		2006-101386	
353	AMC 363697	BOO 70		2006-101387	
354	AMC 363698	BOO 71		2006-101388	
355	AMC 363699	BOO 72		2006-101389	
356	AMC 363700	BOO 73		2006-101390	
357	AMC 363701	BOO 74		2006-101391	
358	AMC 363702	BOO 75		2006-101392	
359	AMC 363703	BOO 76		2006-101393	
360	AMC 363704	BOO 77		2006-101394	
361	AMC 363705	BOO 78		2006-101395	
362	AMC 363706	BOO 79		2006-101396	
363	AMC 363707	BOO 80		2006-101397	
364	AMC 363708	BOO 81		2006-101398	
365	AMC 363709	BOO 82		2006-101399	
366	AMC 363710	BOO 83		2006-101400	
367	AMC 363711	BOO 84		2006-101401	

PHOENIX, AZ

PHX JUL 20 A 9:27

RECEIVED
BLM AZ STATE OFFICE

368	AMC 363712	BOO 85		2006-101402	
369	AMC 363713	BOO 86		2006-101403	
370	AMC 363714	BOO 87		2006-101404	
371	AMC 363715	BOO 88		2006-101405	
372	AMC 363716	BOO 89		2006-101406	
373	AMC 363717	BOO 90		2006-101407	
374	AMC 363718	BOO 91		2006-101408	
375	AMC 363719	BOO 92		2006-101409	
376	AMC 363720	BOO 93		2006-101410	
377	AMC 363721	BOO 94		2006-101411	
378	AMC 363722	BOO 95		2006-101412	
379	AMC 363723	BOO 96		2006-101413	
380	AMC 363724	BOO 97		2006-101414	
381	AMC 363725	BOO 98		2006-101415	
382	AMC 363726	BOO 99		2006-101416	
383	AMC 363727	BOO 100		2006-101417	
384	AMC 363728	BOO 101		2006-101418	
385	AMC 363729	BOO 102		2006-101419	
386	AMC 363730	BOO 103		2006-101420	
387	AMC 363731	BOO 104		2006-101421	
388	AMC 363732	BOO 105		2006-101422	

RECEIVED
 B.L.M. AZ STATE OFFICE
 2012 JUL 20 A 9:27
 PHOENIX, AZ

United States Department of the Interior
Bureau of Land Management
 LANDS/RECREATION & PLANNING
 ONE N CENTRAL AVE
 PHOENIX, AZ 85004 -2203
 Phone: 602-417-9200

Receipt

No: 2612355

Transaction #: 2692556	
Date of Transaction: 07/20/2012	
CUSTOMER:	
BHP COPPER INC. PINTO VALLEY OPERATIONS PO BOX 100 MIAMI, AZ 85539-0100 US	

LINE #	QTY	DESCRIPTION	REMARKS	UNIT PRICE	TOTAL
1	1.00	LOCATABLE MINERALS / MINING CLAIMS- NOT NEW-UNADJUD, ONE AUTH NO. ONLY / MINING CLAIM MONEY RECEIVED CASES: AMC7735/\$54320.00	MAINT FEE PYMNT (388) 2013 / NOI	- n/a -	54320.00
TOTAL:					\$54,320.00

PAYMENT INFORMATION			
1	AMOUNT:	54320.00	POSTMARKED: N/A
	TYPE:	CHECK	RECEIVED: 07/20/2012
	CHECK NO:	116216	
	NAME:	BHP COPPER INC. PINTO VALLEY OPERATIONS 1360 POST OAK BLVD SUITE 150 HOUSTON TX 77056 US	

REMARKS

This receipt was generated by the automated BLM Collections and Billing System and is a paper representation of a portion of the official electronic record contained therein.

BHP Copper Inc.
Pinto Valley Operations

8-2 2011
Hand Delivered

United States Department of the Interior
Bureau of Land Management-Arizona
One North Central
Suite 800
Phoenix, Arizona 85004

ATTN: Records Section.

RE: Notice of Intent to Hold and
Maintenance Fees for BHP Copper Inc. Pinto Valley Operations,
Miami Arizona.

To Whom It May Concern:

The Final Rule as published in the Federal Register implements provisions of the Interior Department and related agencies, Appropriations Act of 1993 (the "Act") that requires an annual rental fee of \$140.00 (from \$100.00 in 2003 and prior) for each unpatented mining claim and site located and held under the General Mining Law of 1872.

This will serve as notice that BHP Copper Inc. Pinto Valley Operations, whose address for purposes of this filing is: P.O. Box 100 Miami, Arizona 85539. BHP Copper Inc. Pinto Valley Operations intends to hold the mining claims and/or mill sites described in **Exhibit A** attached hereto for the assessment years 2011/2012, by payment of the annual claim maintenance fees (43 CFR 3834.11(a)(2)) of \$140.00 per claim or site (total of 389). Payment of **\$50,040.00** is made herewith for such assessment year for each of the claims and sites the name and BLM serial number of which, and the book and page or index number of recording of the location notice is official records of Gila and Pinal Counties, Arizona of which are set forth in **Exhibit A** attached hereto and by this reference incorporated herein.

Sincerely,



Daniel L. Mead
of Cornerstone Lands DLM/LLC.
Agent for BHP Copper Inc. Pinto Valley Operations

Enc. Exhibit A
BHP Copper Inc. Check Number 115422

PMC 7735	142565
27738	215329
384552	319065
27738	327204
35792	364145
40735	370110
<u>97634</u>	384697
129535	363628
138512	393546

RECEIVED
2011 AUG 30 A 10:27
BLM, ARIZONA

RECEIVED
 MARSHALL COUNTY OFFICE
 2011 AUG 30 A 10:27
 TUCSON, ARIZONA

NOTICE OF INTENT TO HOLD

**MAINTENANCE FEE
 2011- 2012 ASSESSMENT YEAR
 Exhibit "A"**

**BHP Copper Inc.
 Pinto Valley Operations**

	BLM Serial Number	Name	Docket	Book	Page
1	AMC 7735	Mary 1	426		246
2	AMC 7736	Mary 2	426		247
3	AMC 7737	Mary 3	426		248
4	AMC 7738	Mary 4	426		249
5	AMC 7739	Mary 5	426		250
6	AMC 7740	Mary 6	426		251
7	AMC 27738	Cowboy No. 1 amended		42	127
8	AMC 27739	Cowboy No. 2 amended		42	128
9	AMC 27740	Cowboy No. 3 amended		42	129
10	AMC 27741	Rita		47	150
11	AMC 27742	Copper Site amended		42	124
12	AMC 27743	Pine Tree amended		42	126
13	AMC 384552	BOB #1		2007-011669	
14	AMC 384553	BOB #2		2007-011670	
15	AMC 384554	BOB #3		2007-011671	
16	AMC 384555	BOB #4		2007-011672	
17	AMC 384556	BOB #5		2007-011673	
18	AMC 384557	BOB #6		2007-011674	
19	AMC 27747	Hammer		47	147
20	AMC 27748	Joan		47	148
21	AMC 27749	Southern Cross		47	151
22	AMC 27750	Midnight Test amended		42	125
23	AMC 27751	Copper Bottom No. 1	amended	42	195
24	AMC 27752	Copper Bottom No. 6	amended	42	194
25	AMC 27753	Copper Bottom No. 8		47	385
26	AMC 27754	Copper Bottom No. 9		47	386
27	AMC 27755	Copper Bottom No. 10		47	387
28	AMC 27757	Hill No. 2	280		10
29	AMC 27758	Hill No. 3	280		11
30	AMC 27759	Hill No. 4	280		12

30/50

31	AMC 27760	Hill No. 5	280		13
32	AMC 27761	Hill No. 6	280		14
33	AMC 27762	Hill No. 7	280		15
34	AMC 27763	Hill No. 8	280		16
35	AMC 27764	Hill No. 9	280		17
36	AMC 27765	Hill No. 10	280		18
37	AMC 27798	Skunk 1	343		203
38	AMC 27799	Skunk 2	343		204
39	AMC 27800	Skunk 3	343		205
40	AMC 27801	Rita No. 15	173		540
41	AMC 27802	Sunrise		48	35
42	AMC 27803	Limestone #1		49	150
43	AMC 27804	Limestone #2		49	150
44	AMC 27805	Limestone #3		49	151
45	AMC 27806	Limestone #4	154		638
46	AMC 27807	Limestone No. 5	154		639
47	AMC 27817	Ash 16	325		57
48	AMC 27882	Ash 95	325		122
49	AMC 27987	Baseline No. 1	284		856
50	AMC 27988	Baseline No. 2	284		857
51	AMC 27994	Tunnel	10		502
52	AMC 27995	Fly No. 1	157		230
53	AMC 27996	Fly No. 2	157		231
54	AMC 27997	Fly No. 3	157		232
55	AMC 27998	Fly No. 4	157		233
56	AMC 27999	Fly No. 5	157		234
57	AMC 28000	Fly No. 6	157		235
58	AMC 28001	Fly No. 7	157		236
59	AMC 28002	Fly No. 8	157		237
60	AMC 28003	Fly No. 9	157		238
61	AMC 28004	Fly No. 10	157		239
62	AMC 28005	Fly No. 11	157		240
63	AMC 28006	Fly No. 12	157		241
64	AMC 28007	Fly No. 13	157		242
65	AMC 28008	Blue Bird #4		47	415
66	AMC 28009	Conquistador No. 1	amended	49	305
67	AMC 28010	Arizona No. 23	amended	49	304
68	AMC 28011	Arizona No. 24	amended	49	305
69	AMC 28012	Black Eagle #2	107		223
70	AMC 28013	Gold Coin	154		449
71	AMC 28014	Black Owl		43	614

RECEIVED
 MAR 30 AM 10:27

41/50

24
26
30
34
35
35

72	AMC 28015	White Owl		43	613
73	AMC 28023	Peak No. 3	333		331
74	AMC 28025	Peak No. 7	333		333
75	AMC 28026	Peak No. 8	333		334
76	AMC 28027	Peak No. 9	335		703
77	AMC 28028	Peak No. 10	335		704
78	AMC 28031	Peak No. 14	367		606
79	AMC 28032	Peak No. 15	367		607
80	AMC 28033	Peak No. 17	367		608
81	AMC 28036	Peak No. 22	390		9
82	AMC 28037	Peak No. 24	402		700
83	AMC 28038	Peak 25	405		974
84	AMC 28040	Peak 28	414		719
85	AMC 28041	Key	312		587
86	AMC 28042	Key No. 1	312		588
87	AMC 28043	November Re-located		50	7
88	AMC 28044	October		50	8
89	AMC 28045	Cities No. 1	290		871
90	AMC 28046	Cities No. 2	290		872
91	AMC 28047	Cities No. 3	290		873
92	AMC 28048	Cities No. 4	290		874
93	AMC 28049	Cities No. 5	290		875
94	AMC 28050	Cities No. 6	290		876
95	AMC 28051	Cities No. 7	290		877
96	AMC 28052	Cities No. 8	290		878
97	AMC 28053	Cities No. 9	290		879
98	AMC 28054	Cities No. 10	290		880
99	AMC 28055	Cities No. 11	290		881
100	AMC 28056	Cities No. 12	290		882
101	AMC 28057	Cities No. 13	290		883
102	AMC 28058	Evening Star		39	356
103	AMC 28059 -	Zee No. 2	284		855
104	AMC 35792	Quartz Site (A)	466		191
105	AMC 35793	Quartz Site No. 2 (A)	466		190
106	AMC 35794	Quartz Site No. 3 (A)	466		189
107	AMC 35800 ✓	Quartz Site No. 9 (A)	466		183
108	AMC 35801 ✓	Quartz Site No. 10 (A)	466		182
109	AMC 35806 ✓	Quartz Site No. 15 (A)	466		177
110	AMC 35807 ✓	Quartz Site No. 16 (A)	466		176
111	AMC 35808 ✓	Quartz Site No. 17 (A)	466		175
112	AMC 35809 ✓	Quartz Site No. 18 (A)	466		174

RECEIVED
MANAGER'S OFFICE
2011 AUG 30 A 10:27

41/62

113	AMC 35810	Quartz Site No. 19 (A)	466	173
114	AMC 35811	Quartz Site No. 20 (A)	466	172
115	AMC 35812	Quartz Site No. 21 (A)	466	171
116	AMC 35813	Quartz Site No. 22 (A)	466	170
117	AMC 35814	Quartz Site No. 23 (A)	466	169
118	AMC 35815	Quartz Site No. 24 (A)	466	168
119	AMC 35816	Quartz Site No. 25 (A)	466	167
120	AMC 35820	Quartz Site #28 (A)	466	165
121	AMC 35821	Silver Bell (A)	466	192
122	AMC 35824	Janie No. 1 (A)	466	194
123	AMC 35825	Janie No. 2 (A)	466	195
124	AMC 35830	Copper Bottom #2 (A)	466	202
125	AMC 35831	Copper Bottom #5 (A)	466	215
126	AMC 35832	Copper Bottom #7 (A)	466	201
127	AMC 35833	Copper Bottom #11 (A)	466	216
128	AMC 35834	Copper Bottom #12 (A)	466	217
129	AMC 35835	Copper Bottom #13 (A)	466	218
130	AMC 40744	East Water	469	458
131	AMC 97644	Peak 34	493	567
132	AMC 129535	Peak 94	534	775
133	AMC 138512	K1	542	700
134	AMC 138513	K2	542	702
135	AMC 138514	K3	542	704
136	AMC 138515	K4	542	706
137	AMC 138516	K5	542	708
138	AMC 138517	K6	542	710
139	AMC 138518	K7	542	712
140	AMC 138519	K8	542	714
141	AMC 138520	K9	542	716
142	AMC 138521	K10	542	718
143	AMC 138522	K11	542	720
144	AMC 138523	K12	542	722
145	AMC 138524	K13	542	724
146	AMC 138525	K14	542	726
147	AMC 138526	K15	542	728
148	AMC 138527	K16	542	730
149	AMC 138528	K17	542	732
150	AMC 138529	K18	542	734
151	AMC 138530	K19	542	736
152	AMC 138531	K20	542	738
153	AMC 138532	K21	542	740

22
23

2011 AUG 30 A 10: 27

RECEIVED
TINIAN DISTRICT OFFICE

4/KC

154	AMC 138533	K22	542	742
155	AMC 138534	K23	542	744
156	AMC 138535	K24	542	746
157	AMC 138536	K25	542	748
158	AMC 138537	K26	542	750
159	AMC 138538	K27	542	752
160	AMC 138539	K28	542	754
161	AMC 138540	K29	542	756
162	AMC 138541	K30	542	758
163	AMC 138542	K31	542	760
164	AMC 138543	K32	542	762
165	AMC 138544	K33	542	764
166	AMC 138545	K34	542	766
167	AMC 138546 ^W	K35	542	768
168	AMC 142565	M1	549	363
169	AMC 215329	D1	606	157
170	AMC 215330	D2	606	159
171	AMC 215331	D3	606	161
172	AMC 215332	D4	606	163
173	AMC 215333	D5	606	165
174	AMC 215334	D6	606	167
175	AMC 215335	D7	606	169
176	AMC 215336	D8	606	171
177	AMC 215337	D9	606	173
178	AMC 215338	D10	606	175
179	AMC 215339	D11	606	177
180	AMC 215340	D12	606	179
181	AMC 215341	D13	606	181
182	AMC 215344	D16	606	187
183	AMC 215345	D17	606	189
184	AMC 319065	Hill No. 11	855	828
185	AMC 319066	Hill No. 12	855	830
186	AMC 319067	Hill No. 13	855	832
187	AMC 327204	P1		93-634671
188	AMC 327205	P2		93-634672
189	AMC 327206	P3		93-634673
190	AMC 327207	P4		93-634674
191	AMC 327208	P5		93-634675
192	AMC 327209	P6		93-634676
193	AMC 327210	P7		93-634677
194	AMC 327211	P8		93-634678

2011 AUG 30 A 10:27

RECEIVED
ALM. STATE OFFICE

11/10

195	AMC 327212	P9		93-634679	
196	AMC 327213	P10		93-634680	
197	AMC 327214	P11		93-634681	
198	AMC 327215	P12		93-634682	
199	AMC 327216	P13		93-634683	
200	AMC 327217	P14		93-634684	
201	AMC 327218	P15		93-634685	
202	AMC 327219	P16		93-634686	
203	AMC 327220	P17		93-634687	
204	AMC 327221	P18		93-634688	
205	AMC 364145	E-1		2005-000510	
206	AMC 364146	E-2		2005-000511	
207	AMC 364147	E-3		2005-000512	
208	AMC 364148	E-4		2005-000513	
209	AMC 370110	RJ #1		2006-003905	
210	AMC 370111	RJ #2		2006-003906	
211	AMC 370112	RJ #3		2006-003907	
212	AMC 370113	RJ #4		2006-003908	
213	AMC 370114	RJ #5		2006-003909	
214	AMC 370115	RJ #6		2005-003910	
215	AMC 370116	RJ #7		2006-003911	
216	AMC 370117	RJ #8		2006-003912	
217	AMC 370118	RJ #9		2006-003913	
218	AMC 370119	RJ #10		2006-003914	
219	AMC 370120	RJ #11		2006-003915	
220	AMC 370121	RJ #12		2006-003916	
221	AMC 370122	RJ #13		2006-003917	
222	AMC 370123	RJ #14		2006-003918	
223	AMC 370124	RJ #15		2006-003919	
224	AMC 370125	RJ #16		2006-003920	
225	AMC 370126	RJ #17		2006-003921	
226	AMC 370127	RJ #18		2006-003922	
227	AMC 370128	RJ #19		2006-003923	
228	AMC 370129	RJ #20		2006-003924	
229	AMC 370130	RJ #21		2006-003925	
230	AMC 370131	RJ #22		2006-003926	
231	AMC 370132	RJ #23		2006-003927	
232	AMC 370133	RJ #24		2006-003928	
233	AMC 370134	RJ #25		2006-003929	
234	AMC 370135	RJ #26		2006-003930	
235	AMC 370136	RJ #27		2006-003931	

TULSA, ARIZONA

2011 AUG 30 A 10: 27

RECEIVED
TULSA COUNTY OFFICE

41/50

236	AMC 370137	RJ #28		2006-003932	
237	AMC 370138	RJ #29		2006-003933	
238	AMC 370139	RJ #30		2006-003934	
239	AMC 370140	RJ #31		2006-003935	
240	AMC 370141	RJ #32		2006-003936	
241	AMC 370142	RJ #33		2006-003937	
242	AMC 370143	RJ #34		2006-003938	
243	AMC 370144	RJ #35		2006-003939	
244	AMC 370145	RJ #36		2006-003940	
245	AMC 370146	RJ #37		2006-003941	
246	AMC 370147	RJ #38		2006-003942	
247	AMC 370148	RJ #39		2006-003943	
248	AMC 370149	RJ #40		2006-003944	
249	AMC 370150	RJ #41		2006-003945	
250	AMC 370151	RJ #42		2006-003946	
251	AMC 370152	RJ #43		2006-003947	
252	AMC 370153	RJ #44		2006-003948	
253	AMC 370154	RJ #45		2006-003949	
254	AMC 370155	RJ #46		2006-003950	
255	AMC 370156	RJ #47		2006-003951	
256	AMC 370157	RJ #48		2006-003952	
257	AMC 370158	RJ #49		2006-003953	
258	AMC 370159	RJ #50		2006-003954	
259	AMC 370160	RJ #51		2006-003955	
260	AMC 370161	RJ #52		2006-003956	
261	AMC 370162	RJ #53		2006-003957	
262	AMC 370163	RJ #54		2006-003958	
263	AMC 370164	RJ #55		2006-003959	
264	AMC 370165	RJ #56		2006-003960	
265	AMC 370166	RJ #57		2006-003961	
266	AMC 370167	RJ #58		2006-003962	
267	AMC 370168	RJ #59		2006-003963	
268	AMC 370169	RJ #60		2006-003964	
269	AMC 370170	RJ #61		2006-003965	
270	AMC 370171	RJ #62		2006-003966	
271	AMC 370172	RJ #63		2006-003967	
272	AMC 370173	RJ #64		2006-003968	
273	AMC 384697	RJ #65		2007-012073	
274	AMC 384698	RJ #66		2007-012074	
275	AMC 384699	RJ #67		2007-012075	
276	AMC 384700	RJ #68		2007-012076	

PHOENIX, ARIZONA

2011 AUG 30 A 10:28

RECEIVED
PHOENIX OFFICE

41/50

277	AMC 384701	RJ #69		2007-012077	
278	AMC 384702	RJ #70		2007-012078	
279	AMC 384703	RJ #71		2007-012079	
280	AMC 384704	RJ #72		2007-012080	
281	AMC 363628	BOO 1		2006-101318	
282	AMC 363629	BOO 2		2006-101319	
283	AMC 363630	BOO 3		2006-101320	
284	AMC 363631	BOO 4		2006-101321	
285	AMC 363632	BOO 5		2006-101322	
286	AMC 363633	BOO 6		2006-101323	
287	AMC 363634	BOO 7		2006-101324	
288	AMC 363635	BOO 8		2006-101325	
289	AMC 363636	BOO 9		2006-101326	
290	AMC 363637	BOO 10		2006-101327	
291	AMC 363638	BOO 11		2006-101328	
292	AMC 363639	BOO 12		2006-101329	
293	AMC 363640	BOO 13		2006-101330	
294	AMC 363641	BOO 14		2006-101331	
295	AMC 363642	BOO 15		2006-101332	
296	AMC 363643	BOO 16		2006-101333	
297	AMC 363644	BOO 17		2006-101334	
298	AMC 363645	BOO 18		2006-101335	
299	AMC 363646	BOO 19		2006-101336	
300	AMC 363647	BOO 20		2006-101337	
301	AMC 363648	BOO 21		2006-101338	
302	AMC 363649	BOO 22		2006-101339	
303	AMC 363650	BOO 23		2006-101340	
304	AMC 363651	BOO 24		2006-101341	
305	AMC 363652	BOO 25		2006-101342	
306	AMC 363653	BOO 26		2006-101343	
307	AMC 363654	BOO 27		2006-101344	
308	AMC 363655	BOO 28		2006-101345	
309	AMC 363656	BOO 29		2006-101346	
310	AMC 363657	BOO 30		2006-101347	
311	AMC 363658	BOO 31		2006-101348	
312	AMC 363659	BOO 32		2006-101349	
313	AMC 363660	BOO 33		2006-101350	
314	AMC 363661	BOO 34		2006-101351	
315	AMC 363662	BOO 35		2006-101352	
316	AMC 363663	BOO 36		2006-101353	
317	AMC 363664	BOO 37		2006-101354	

RECEIVED
 COUNTY OFFICE
 2011 AUG 30 A M 29
 TUCSON, ARIZONA

41/50

318	AMC 363665	BOO 38		2006-101355	
319	AMC 363666	BOO 39		2006-101356	
320	AMC 363667	BOO 40		2006-101357	
321	AMC 363668	BOO 41		2006-101358	
322	AMC 363669	BOO 42		2006-101359	
323	AMC 363670	BOO 43		2006-101360	
324	AMC 363671	BOO 44		2006-101361	
325	AMC 363672	BOO 45		2006-101362	
326	AMC 363673	BOO 46		2006-101363	
327	AMC 363674	BOO 47		2006-101364	
328	AMC 363675	BOO 48		2006-101365	
329	AMC 363676	BOO 49		2006-101366	
330	AMC 363677	BOO 50		2006-101367	
331	AMC 363678	BOO 51		2006-101368	
332	AMC 363679	BOO 52		2006-101369	
333	AMC 363680	BOO 53		2006-101370	
334	AMC 363681	BOO 54		2006-101371	
335	AMC 363682	BOO 55		2006-101372	
336	AMC 363683	BOO 56		2006-101373	
337	AMC 363684	BOO 57		2006-101374	
338	AMC 363685	BOO 58		2006-101375	
339	AMC 363686	BOO 59		2006-101376	
340	AMC 363687	BOO 60		2006-101377	
341	AMC 363688	BOO 61		2006-101378	
342	AMC 363689	BOO 62		2006-101379	
343	AMC 363690	BOO 63		2006-101380	
344	AMC 363691	BOO 64		2006-101381	
345	AMC 363692	BOO 65		2006-101382	
346	AMC 363693	BOO 66		2006-101383	
347	AMC 363694	BOO 67		2006-101384	
348	AMC 363695	BOO 68		2006-101385	
349	AMC 363696	BOO 69		2006-101386	
350	AMC 363697	BOO 70		2006-101387	
351	AMC 363698	BOO 71		2006-101388	
352	AMC 363699	BOO 72		2006-101389	
353	AMC 363700	BOO 73		2006-101390	
354	AMC 363701	BOO 74		2006-101391	
355	AMC 363702	BOO 75		2006-101392	
356	AMC 363703	BOO 76		2006-101393	
357	AMC 363704	BOO 77		2006-101394	
358	AMC 363705	BOO 78		2006-101395	

PHOENIX, ARIZONA

2011 AUG 30 A 10:28

RECEIVED
STATE OFFICE

4/1/10

359	AMC 363706	BOO 79		2006-101396	
360	AMC 363707	BOO 80		2006-101397	
361	AMC 363708	BOO 81		2006-101398	
362	AMC 363709	BOO 82		2006-101399	
363	AMC 363710	BOO 83		2006-101400	
364	AMC 363711	BOO 84		2006-101401	
365	AMC 363712	BOO 85		2006-101402	
366	AMC 363713	BOO 86		2006-101403	
367	AMC 363714	BOO 87		2006-101404	
368	AMC 363715	BOO 88		2006-101405	
369	AMC 363716	BOO 89		2006-101406	
370	AMC 363717	BOO 90		2006-101407	
371	AMC 363718	BOO 91		2006-101408	
372	AMC 363719	BOO 92		2006-101409	
373	AMC 363720	BOO 93		2006-101410	
374	AMC 363721	BOO 94		2006-101411	
375	AMC 363722	BOO 95		2006-101412	
376	AMC 363723	BOO 96		2006-101413	
377	AMC 363724	BOO 97		2006-101414	
378	AMC 363725	BOO 98		2006-101415	
379	AMC 363726	BOO 99		2006-101416	
380	AMC 363727	BOO 100		2006-101417	
381	AMC 363728	BOO 101		2006-101418	
382	AMC 363729	BOO 102		2006-101419	
383	AMC 363730	BOO 103		2006-101420	
384	AMC 363731	BOO 104		2006-101421	
385	AMC 363732	BOO 105		2006-101422	
386	AMC 393547	TOE 20		2008-009417	

28/5c

ENTERED INTO COMPUTER

SEP 08 2011

PHOENIX, ARIZONA


2011 AUG 30 A 10:28

RECEIVED

United States Department of the Interior
Bureau of Land Management
 LANDS/RECREATION & PLANNING
 ONE N CENTRAL AVE
 PHOENIX, AZ 85004 -2203
 Phone: 602-417-9200

Receipt

No: 2419688

Transaction #: 2495108	
Date of Transaction: 08/30/2011	
CUSTOMER:	
BHPBILLITON 1360 POST OAK BLVD STE 150 HOUSTON, TX 77056-3030 US	SEP 08 2011 

LINE #	QTY	DESCRIPTION	REMARKS	UNIT PRICE	TOTAL
1	1.00	LOCATABLE MINERALS / MINING CLAIMS-NOT NEW-UNADJUD, ONE AUTH NO. ONLY / MINING CLAIM MONEY RECEIVED CASES: AMC7735/\$54040.00	MAINT (386) 2012	- n/a -	54040.00
TOTAL:					\$54,040.00

PAYMENT INFORMATION			
NOTE: Items will appear on credit card statement as "Bureau of Land Mgmt CO".			
1	AMOUNT:	4000.00	POSTMARKED: N/A
	TYPE:	CREDIT CARD	RECEIVED: 08/30/2011
	NAME:	BHPBILLITON 1360 POST OAK BLVD STE 150 HOUSTON TX 77056-3030 US	
	CARD NO:	XXXXXXXXXXXX1005	AUTH CODE: 163246
	NAME ON CARD:	ROBERT KROHN	
	EXPIRES:	06/2014	
	SIGNATURE:		
2	AMOUNT:	50040.00	POSTMARKED: N/A
	TYPE:	CHECK	RECEIVED: 08/30/2011
	CHECK NO:	0000115422	
	NAME:	BHPBILLITON 1360 POST OAK BLVD STE 150 HOUSTON TX 77056-3030 US	

REMARKS

This receipt was generated by the automated BLM Collections and Billing System and is a paper representation of a portion of the official electronic record contained therein.

Receipt, 2193753

AMC 7735
27738
35792
40735
97634
129535
138512
142565
215329
319065
327204
363628
364145
370110
384552
384697
393546

BHP Copper Inc.
Pinto Valley Operations

July 7 2010
Hand Delivered

United States Department of the Interior
Bureau of Land Management-Arizona State Office
One North Central
Suite 800
Phoenix, Arizona 85004

ATTN: Records Section.


RE: Notice of Intent to Hold and Payment of 2010-2011 Annual Claim Maintenance Fees for BHP Copper Inc. Pinto Valley Operations, Miami Arizona.

To Whom It May Concern:

The Final Rule as published in the Federal Register implements provisions of the Interior Department and related agencies, Appropriations Act of 1993 (the "Act") that requires an annual rental fee of \$140.00 (from \$100.00 in 2003 and prior) for each unpatented mining claim and site located and held under the General Mining Law of 1872.

This will serve as notice that BHP Copper Inc. Pinto Valley Operations, whose address for purposes of this filing is: P.O. Box 100 Miami, Arizona 85539. BHP Copper Inc. Pinto Valley Operations intends to hold the mining claims and/or mill sites described in **Exhibit A** attached hereto for the assessment years 2010/2011, by payment of the annual claim maintenance fees (43 CFR 3834.11(a)(2)) of \$140.00 per claim or site (total of 389). Payment of **\$54,460.00** is made herewith for such assessment year for each of the claims and sites the name and BLM serial number of which, and the book and page or index number of recording of the location notice is official records of Gila and Pinal Counties, Arizona of which are set forth in **Exhibit A** attached hereto and by this reference incorporated herein.

Sincerely,



Daniel L. Mead
of Cornerstone Lands DLM/LLC.
Agent for BHP Copper Inc. Pinto Valley Operations

Enc. Exhibit A
BHP Copper Inc. Check Number 14590

RECEIVED
BLM AZ STATE OFFICE
PHOENIX, ARIZONA
AUG 18 A 10: 09

NO. OF CLAIMS	<u>389</u>
AMOUNT	<u>54460</u>
RECEIPT NO.	<u>2193753</u>
INIT.	<u>SC</u>

** BLM-ASO**

NOTICE OF INTENT TO HOLD

MAINTENANCE FEE
2010-2011 ASSESSMENT YEAR

BHP Copper Inc.
Pinto Valley Operations

Exhibit "A"

	BLM Serial Number	Name	Docket	Book	Page
1	AMC 7735 \	Mary 1	426		246
2	AMC 7736	Mary 2	426		247
3	AMC 7737	Mary 3	426		248
4	AMC 7738	Mary 4	426		249
5	AMC 7739	Mary 5	426		250
6	AMC 7740 \	Mary 6	426		251
7	AMC 27738	Cowboy No. 1 amended		42	127
8	AMC 27739	Cowboy No. 2 amended		42	128
9	AMC 27740	Cowboy No. 3 amended		42	129
10	AMC 27741	Rita		47	150
11	AMC 27742	Copper Site amended		42	124
12	AMC 27743	Pine Tree amended		42	126
13	AMC 384552	BOB #1		2007-011669	
14	AMC 384553	BOB #2		2007-011670	
15	AMC 384554	BOB #3		2007-011671	
16	AMC 384555	BOB #4		2007-011672	
17	AMC 384556	BOB #5		2007-011673	
18	AMC 384557	BOB #6		2007-011674	
19	AMC 27747	Hammer		47	147
20	AMC 27748	Joan		47	148
21	AMC 27749	Southern Cross		47	151
22	AMC 27750	Midnight Test amended		42	125
23	AMC 27751	Copper Bottom No. 1	amended	42	195
24	AMC 27752	Copper Bottom No. 6	amended	42	194
25	AMC 27753	Copper Bottom No. 8		47	385
26	AMC 27754	Copper Bottom No. 9		47	386
27	AMC 27755	Copper Bottom No. 10		47	387
28	AMC 27757	Hill No. 2	280		10
29	AMC 27758	Hill No. 3	280		11
30	AMC 27759	Hill No. 4	280		12
31	AMC 27760	Hill No. 5	280		13

RECEIVED
 BLM AZ STATE OFFICE
 2010 AUG 18 A P 09
 PHOENIX, ARIZONA

31/5c

32	AMC 27761	Hill No. 6	280		14
33	AMC 27762	Hill No. 7	280		15
34	AMC 27763	Hill No. 8	280		16
35	AMC 27764	Hill No. 9	280		17
36	AMC 27765	Hill No. 10	280		18
37	AMC 27798	Skunk 1	343		203
38	AMC 27799	Skunk 2	343		204
39	AMC 27800	Skunk 3	343		205
40	AMC 27801	Rita No. 15	173		540
41	AMC 27802	Sunrise		48	35
42	AMC 27803	Limestone #1		49	150
43	AMC 27804	Limestone #2		49	150
44	AMC 27805	Limestone #3		49	151
45	AMC 27806	Limestone #4	154		638
46	AMC 27807/	Limestone No. 5	154		639
47	AMC 27817/	Ash 16	325		57
48	AMC 27882/	Ash 95	325		122
49	AMC 27987	Baseline No. 1	284		856
50	AMC 27988	Baseline No. 2	284		857
51	AMC 27994	Tunnel	10		502
52	AMC 27995	Fly No. 1	157		230
53	AMC 27996	Fly No. 2	157		231
54	AMC 27997	Fly No. 3	157		232
55	AMC 27998	Fly No. 4	157		233
56	AMC 27999	Fly No. 5	157		234
57	AMC 28000	Fly No. 6	157		235
58	AMC 28001	Fly No. 7	157		236
59	AMC 28002	Fly No. 8	157		237
60	AMC 28003	Fly No. 9	157		238
61	AMC 28004	Fly No. 10	157		239
62	AMC 28005	Fly No. 11	157		240
63	AMC 28006	Fly No. 12	157		241
64	AMC 28007	Fly No. 13	157		242
65	AMC 28008	Blue Bird #4		47	415
66	AMC 28009	Conquistador No. 1	amended	49	305
67	AMC 28010	Arizona No. 23	amended	49	304
68	AMC 28011	Arizona No. 24	amended	49	305
69	AMC 28012	Black Eagle #2	107		223
70	AMC 28013	Gold Coin	154		449
71	AMC 28014	Black Owl		43	614
72	AMC 28015	White Owl		43	613
73	AMC 28023	Peak No. 3	333		331

2010 AUG 18 A 10:09

RECEIVED
PLM AZ STATE OFFICE

42/50

10/10/09

24
26
30
31
35
20

74	AMC 28025	Peak No. 7	333		333
75	AMC 28026	Peak No. 8	333		334
76	AMC 28027	Peak No. 9	335		703
77	AMC 28028	Peak No. 10	335		704
78	AMC 28031	Peak No. 14	367		606
79	AMC 28032	Peak No. 15	367		607
80	AMC 28033	Peak No. 17	367		608
81	AMC 28036	Peak No. 22	390		9
82	AMC 28037	Peak No. 24	402		700
83	AMC 28038	Peak 25	405		974
84	AMC 28040	Peak 28	414		719
85	AMC 28041	Key	312		587
86	AMC 28042	Key No. 1	312		588
87	AMC 28043	November Re-located		50	7
88	AMC 28044	October		50	8
89	AMC 28045	Cities No. 1	290		871
90	AMC 28046	Cities No. 2	290		872
91	AMC 28047	Cities No. 3	290		873
92	AMC 28048	Cities No. 4	290		874
93	AMC 28049	Cities No. 5	290		875
94	AMC 28050	Cities No. 6	290		876
95	AMC 28051	Cities No. 7	290		877
96	AMC 28052	Cities No. 8	290		878
97	AMC 28053	Cities No. 9	290		879
98	AMC 28054	Cities No. 10	290		880
99	AMC 28055	Cities No. 11	290		881
100	AMC 28056	Cities No. 12	290		882
101	AMC 28057	Cities No. 13	290		883
102	AMC 28058	Evening Star		39	356
103	AMC 28059	Zee No. 2	284		855
104	AMC 35792	Quartz Site (A)	466		191
105	AMC 35793	Quartz Site No. 2 (A)	466		190
106	AMC 35794	Quartz Site No. 3 (A)	466		189
107	AMC 35800	Quartz Site No. 9 (A)	466		183
108	AMC 35801	Quartz Site No. 10 (A)	466		182
109	AMC 35806	Quartz Site No. 15 (A)	466		177
110	AMC 35807	Quartz Site No. 16 (A)	466		176
111	AMC 35808	Quartz Site No. 17 (A)	466		175
112	AMC 35809	Quartz Site No. 18 (A)	466		174
113	AMC 35810	Quartz Site No. 19 (A)	466		173
114	AMC 35811	Quartz Site No. 20 (A)	466		172
115	AMC 35812	Quartz Site No. 21 (A)	466		171

2010 AUG 18 AM 10:09
RECEIVED
PLM AZ STATE OFFICE

48/50

116	AMC 35813	Quartz Site No. 22 (A)	466	170
117	AMC 35814	Quartz Site No. 23 (A)	466	169
118	AMC 35815	Quartz Site No. 24 (A)	466	168
119	AMC 35816	Quartz Site No. 25 (A)	466	167
120	AMC 35820	Quartz Site #28 (A)	466	165
121	AMC 35821	Silver Bell (A)	466	192
122	AMC 35824	Janie No. 1 (A)	466	194
123	AMC 35825	Janie No. 2 (A)	466	195
124	AMC 35830	Copper Bottom #2 (A)	466	202
125	AMC 35831	Copper Bottom #5 (A)	466	215
126	AMC 35832	Copper Bottom #7 (A)	466	201
127	AMC 35833	Copper Bottom #11 (A)	466	216
128	AMC 35834	Copper Bottom #12 (A)	466	217
129	AMC 35835	Copper Bottom #13 (A)	466	218
130	AMC 40744	East Water	469	458
131	AMC 97644	Peak 34	493	567
132	AMC 129535	Peak 94	534	775
133	AMC 138512 X	K1	542	700
134	AMC 138513	K2	542	702
135	AMC 138514	K3	542	704
136	AMC 138515	K4	542	706
137	AMC 138516	K5	542	708
138	AMC 138517	K6	542	710
139	AMC 138518	K7	542	712
140	AMC 138519	K8	542	714
141	AMC 138520	K9	542	716
142	AMC 138521	K10	542	718
143	AMC 138522	K11	542	720
144	AMC 138523	K12	542	722
145	AMC 138524	K13	542	724
146	AMC 138525	K14	542	726
147	AMC 138526	K15	542	728
148	AMC 138527	K16	542	730
149	AMC 138528	K17	542	732
150	AMC 138529	K18	542	734
151	AMC 138530	K19	542	736
152	AMC 138531	K20	542	738
153	AMC 138532	K21	542	740
154	AMC 138533	K22	542	742
155	AMC 138534	K23	542	744
156	AMC 138535	K24	542	746
157	AMC 138536	K25	542	748

2010 AUG 19
 PHOENIX, ARIZONA

RECEIVED
 PLM AZ STATE OFFICE

42/jc

[Handwritten signature]

158	AMC 138537	K26	542	750
159	AMC 138538	K27	542	752
160	AMC 138539	K28	542	754
161	AMC 138540	K29	542	756
162	AMC 138541	K30	542	758
163	AMC 138542	K31	542	760
164	AMC 138543	K32	542	762
165	AMC 138544	K33	542	764
166	AMC 138545	K34	542	766
167	AMC 138546	K35	542	768
168	AMC 142565	M1	549	363
169	AMC 215329	D1	606	157
170	AMC 215330	D2	606	159
171	AMC 215331	D3	606	161
172	AMC 215332	D4	606	163
173	AMC 215333	D5	606	165
174	AMC 215334	D6	606	167
175	AMC 215335	D7	606	169
176	AMC 215336	D8	606	171
177	AMC 215337	D9	606	173
178	AMC 215338	D10	606	175
179	AMC 215339	D11	606	177
180	AMC 215340	D12	606	179
181	AMC 215341	D13	606	181
182	AMC 215344	D16	606	187
183	AMC 215345	D17	606	189
184	AMC 319065	Hill No. 11	855	828
185	AMC 319066	Hill No. 12	855	830
186	AMC 319067	Hill No. 13	855	832
187	AMC 327204	P1	93-634671	
188	AMC 327205	P2	93-634672	
189	AMC 327206	P3	93-634673	
190	AMC 327207	P4	93-634674	
191	AMC 327208	P5	93-634675	
192	AMC 327209	P6	93-634676	
193	AMC 327210	P7	93-634677	
194	AMC 327211	P8	93-634678	
195	AMC 327212	P9	93-634679	
196	AMC 327213	P10	93-634680	
197	AMC 327214	P11	93-634681	
198	AMC 327215	P12	93-634682	
199	AMC 327216	P13	93-634683	

2000 AUG 18 AM 09

RECEIVED
BLM AZ STATE OFFICE

ARIZONA

42/30

200	AMC 327217	P14		93-634684
201	AMC 327218	P15		93-634685
202	AMC 327219	P16		93-634686
203	AMC 327220	P17		93-634687
204	AMC 327221	P18		93-634688
205	AMC 364145	E-1		2005-000510
206	AMC 364146	E-2		2005-000511
207	AMC 364147	E-3		2005-000512
208	AMC 364148	E-4		2005-000513
209	AMC 370110	RJ #1		2006-003905
210	AMC 370111	RJ #2		2006-003906
211	AMC 370112	RJ #3		2006-003907
212	AMC 370113	RJ #4		2006-003908
213	AMC 370114	RJ #5		2006-003909
214	AMC 370115	RJ #6		2005-003910
215	AMC 370116	RJ #7		2006-003911
216	AMC 370117	RJ #8		2006-003912
217	AMC 370118	RJ #9		2006-003913
218	AMC 370119	RJ #10		2006-003914
219	AMC 370120	RJ #11		2006-003915
220	AMC 370121	RJ #12		2006-003916
221	AMC 370122	RJ #13		2006-003917
222	AMC 370123	RJ #14		2006-003918
223	AMC 370124	RJ #15		2006-003919
224	AMC 370125	RJ #16		2006-003920
225	AMC 370126	RJ #17		2006-003921
226	AMC 370127	RJ #18		2006-003922
227	AMC 370128	RJ #19		2006-003923
228	AMC 370129	RJ #20		2006-003924
229	AMC 370130	RJ #21		2006-003925
230	AMC 370131	RJ #22		2006-003926
231	AMC 370132	RJ #23		2006-003927
232	AMC 370133	RJ #24		2006-003928
233	AMC 370134	RJ #25		2006-003929
234	AMC 370135	RJ #26		2006-003930
235	AMC 370136	RJ #27		2006-003931
236	AMC 370137	RJ #28		2006-003932
237	AMC 370138	RJ #29		2006-003933
238	AMC 370139	RJ #30		2006-003934
239	AMC 370140	RJ #31		2006-003935
240	AMC 370141	RJ #32		2006-003936
241	AMC 370142	RJ #33		2006-003937

PHOENIX, ARIZONA

2010 AUG 18 AM 10:09

RECEIVED
DLMAZ STATE OFFICE

42/3c

242	AMC 370143	RJ #34		2006-003938	
243	AMC 370144	RJ #35		2006-003939	
244	AMC 370145	RJ #36		2006-003940	
245	AMC 370146	RJ #37		2006-003941	
246	AMC 370147	RJ #38		2006-003942	
247	AMC 370148	RJ #39		2006-003943	
248	AMC 370149	RJ #40		2006-003944	
249	AMC 370150	RJ #41		2006-003945	
250	AMC 370151	RJ #42		2006-003946	
251	AMC 370152	RJ #43		2006-003947	
252	AMC 370153	RJ #44		2006-003948	
253	AMC 370154	RJ #45		2006-003949	
254	AMC 370155	RJ #46		2006-003950	
255	AMC 370156	RJ #47		2006-003951	
256	AMC 370157	RJ #48		2006-003952	
257	AMC 370158	RJ #49		2006-003953	
258	AMC 370159	RJ #50		2006-003954	
259	AMC 370160	RJ #51		2006-003955	
260	AMC 370161	RJ #52		2006-003956	
261	AMC 370162	RJ #53		2006-003957	
262	AMC 370163	RJ #54		2006-003958	
263	AMC 370164	RJ #55		2006-003959	
264	AMC 370165	RJ #56		2006-003960	
265	AMC 370166	RJ #57		2006-003961	
266	AMC 370167	RJ #58		2006-003962	
267	AMC 370168	RJ #59		2006-003963	
268	AMC 370169	RJ #60		2006-003964	
269	AMC 370170	RJ #61		2006-003965	
270	AMC 370171	RJ #62		2006-003966	
271	AMC 370172	RJ #63		2006-003967	
272	AMC 370173	RJ #64		2006-003968	
273	AMC 384697	RJ #65		2007-012073	
274	AMC 384698	RJ #66		2007-012074	
275	AMC 384699	RJ #67		2007-012075	
276	AMC 384700	RJ #68		2007-012076	
277	AMC 384701	RJ #69		2007-012077	
278	AMC 384702	RJ #70		2007-012078	
279	AMC 384703	RJ #71		2007-012079	
280	AMC 384704	RJ #72		2007-012080	
281	AMC 363628	BOO 1		2006-101318	
282	AMC 363629	BOO 2		2006-101319	
283	AMC 363630	BOO 3		2006-101320	

PHOENIX, ARIZONA

2010 AUG 18 AM 9:09

RECEIVED
PLMAZ STATE OFFICE

42/50

284	AMC 363631	BOO 4		2006-101321	
285	AMC 363632	BOO 5		2006-101322	
286	AMC 363633	BOO 6		2006-101323	
287	AMC 363634	BOO 7		2006-101324	
288	AMC 363635	BOO 8		2006-101325	
289	AMC 363636	BOO 9		2006-101326	
290	AMC 363637	BOO 10		2006-101327	
291	AMC 363638	BOO 11		2006-101328	
291	AMC 363639	BOO 12		2006-101329	
293	AMC 363640	BOO 13		2006-101330	
294	AMC 363641	BOO 14		2006-101331	
295	AMC 363642	BOO 15		2006-101332	
296	AMC 363643	BOO 16		2006-101333	
297	AMC 363644	BOO 17		2006-101334	
298	AMC 363645	BOO 18		2006-101335	
299	AMC 363646	BOO 19		2006-101336	
300	AMC 363647	BOO 20		2006-101337	
301	AMC 363648	BOO 21		2006-101338	
302	AMC 363649	BOO 22		2006-101339	
303	AMC 363650	BOO 23		2006-101340	
304	AMC 363651	BOO 24		2006-101341	
305	AMC 363652	BOO 25		2006-101342	
306	AMC 363653	BOO 26		2006-101343	
307	AMC 363654	BOO 27		2006-101344	
308	AMC 363655	BOO 28		2006-101345	
309	AMC 363656	BOO 29		2006-101346	
310	AMC 363657	BOO 30		2006-101347	
311	AMC 363658	BOO 31		2006-101348	
312	AMC 363659	BOO 32		2006-101349	
313	AMC 363660	BOO 33		2006-101350	
314	AMC 363661	BOO 34		2006-101351	
315	AMC 363662	BOO 35		2006-101352	
316	AMC 363663	BOO 36		2006-101353	
317	AMC 363664	BOO 37		2006-101354	
318	AMC 363665	BOO 38		2006-101355	
319	AMC 363666	BOO 39		2006-101356	
320	AMC 363667	BOO 40		2006-101357	
321	AMC 363668	BOO 41		2006-101358	
322	AMC 363669	BOO 42		2006-101359	
323	AMC 363670	BOO 43		2006-101360	
324	AMC 363671	BOO 44		2006-101361	
325	AMC-363672	BOO 45		2006-101362	

MICHIGAN ARIZONA

2010 AUG 18 AM:09

RECEIVED
GLM AZ STATE OFFICE

42/50

326	AMC 363673	BOO 46		2006-101363	
327	AMC 363674	BOO 47		2006-101364	
328	AMC 363675	BOO 48		2006-101365	
329	AMC 363676	BOO 49		2006-101366	
330	AMC 363677	BOO 50		2006-101367	
331	AMC 363678	BOO 51		2006-101368	
332	AMC 363679	BOO 52		2006-101369	
333	AMC 363680	BOO 53		2006-101370	
334	AMC 363681	BOO 54		2006-101371	
335	AMC 363682	BOO 55		2006-101372	
336	AMC 363683	BOO 56		2006-101373	
337	AMC 363684	BOO 57		2006-101374	
338	AMC 363685	BOO 58		2006-101375	
339	AMC 363686	BOO 59		2006-101376	
340	AMC 363687	BOO 60		2006-101377	
341	AMC 363688	BOO 61		2006-101378	
342	AMC 363689	BOO 62		2006-101379	
343	AMC 363690	BOO 63		2006-101380	
344	AMC 363691	BOO 64		2006-101381	
345	AMC 363692	BOO 65		2006-101382	
346	AMC 363693	BOO 66		2006-101383	
347	AMC 363694	BOO 67		2006-101384	
348	AMC 363695	BOO 68		2006-101385	
349	AMC 363696	BOO 69		2006-101386	
350	AMC 363697	BOO 70		2006-101387	
351	AMC 363698	BOO 71		2006-101388	
352	AMC 363699	BOO 72		2006-101389	
353	AMC 363700	BOO 73		2006-101390	
354	AMC 363701	BOO 74		2006-101391	
355	AMC 363702	BOO 75		2006-101392	
356	AMC 363703	BOO 76		2006-101393	
357	AMC 363704	BOO 77		2006-101394	
358	AMC 363705	BOO 78		2006-101395	
359	AMC 363706	BOO 79		2006-101396	
360	AMC 363707	BOO 80		2006-101397	
361	AMC 363708	BOO 81		2006-101398	
362	AMC 363709	BOO 82		2006-101399	
363	AMC 363710	BOO 83		2006-101400	
364	AMC 363711	BOO 84		2006-101401	
365	AMC 363712	BOO 85		2006-101402	
366	AMC 363713	BOO 86		2006-101403	
367	AMC 363714	BOO 87		2006-101404	

RECEIVED
 PLM AZ STATE OFFICE
 2006 AUG 18 A.M. 09
 PHOENIX, ARIZONA

42/50

28/50


368	AMC 363715	BOO 88		2006-101405
369	AMC 363716	BOO 89		2006-101406
370	AMC 363717	BOO 90		2006-101407
371	AMC 363718	BOO 91		2006-101408
372	AMC 363719	BOO 92		2006-101409
373	AMC 363720	BOO 93		2006-101410
374	AMC 363721	BOO 94		2006-101411
375	AMC 363722	BOO 95		2006-101412
376	AMC 363723	BOO 96		2006-101413
377	AMC 363724	BOO 97		2006-101414
378	AMC 363725	BOO 98		2006-101415
379	AMC 363726	BOO 99		2006-101416
380	AMC 363727	BOO 100		2006-101417
381	AMC 363728	BOO 101		2006-101418
382	AMC 363729	BOO 102		2006-101419
383	AMC 363730	BOO 103		2006-101420
384	AMC 363731	BOO 104		2006-101421
385	AMC 363732	BOO 105		2006-101422
386	AMC 393546	TOE 19		2008-009416
387	AMC 393547	TOE 20		2008-009417
388	AMC 393548	TOE 21		2008-009418
389	AMC 393549	TOE 22		2008-009419

22/50

ENTERED INTO COMPUTER

AUG 26 2010

RECEIVED
 FILM AZ STATE OFFICE
 2010 AUG 18 A 10:09
 PHOENIX, ARIZONA


United States Department of the Interior
Bureau of Land Management
 LANDS/RECREATION & PLANNING
 ONE N CENTRAL AVE
 PHOENIX, AZ 85004 -2203
 Phone:

Receipt

No: 2193753

Transaction #: 2263566		ENTERED INTO COMPUTER AUG 20 2010
Date of Transaction: 08/18/2010		
CUSTOMER:	BHPBILLITON 200 S REDINGTON RD # M SAN MANUEL, AZ 85631-1114 US	

LINE #	QTY	DESCRIPTION	REMARKS	UNIT PRICE	TOTAL
1	1.00	LOCATABLE MINERALS / MINING CLAIMS-NOT NEW-UNADJUD, ONE AUTH NO. ONLY / MINING CLAIM MONEY RECEIVED CASES: AMC7735/\$54460.00	MAINT (389) 2011	- n/a -	54460.00
TOTAL:					\$54,460.00

PAYMENT INFORMATION			
1	AMOUNT:	54460.00	POSTMARKED: N/A
	TYPE:	CHECK	RECEIVED: 08/18/2010
	CHECK NO:	0000114590	
	NAME:	BHPBILLITON 200 S REDINGTON RD # M SAN MANUEL AZ 85631-1114 US	

REMARKS

This receipt was generated by the automated BLM Collections and Billing System and is a paper representation of a portion of the official electronic record contained therein.

Authorized Date 11/01/2010

Instructions to Accounts

AZ BLM REFUND FOR \$140 TO BHP BILLITON AMC393549
CLOSED CLAIM, RECEIPT#2193753, TONY SMITH @ 602-417-
9355 SEND TO: BHP BILLITON, 200 S REDINGTON RD #M, SAN
MANUEL, AZ 85631-1114

Login ID 203

Entry Date 11/01/2010

Total Amount \$140.00

Receipt: 2203069

SEP 19 2010

AIMC 298647

52072

279919

320760

324206

325818

327251

27738

97634

39932

327251

342296

556448

367050

349780

350334

DeCONCINI McDONALD YETWIN & LACY

A PROFESSIONAL CORPORATION
ATTORNEYS AT LAW

2525 EAST BROADWAY BOULEVARD • SUITE 200 • TUCSON, ARIZONA 85716-5300
(520) 322-5000 • (520) 322-5585 (Fax)

EVO DeCONCINI (1901-1986)

DENISE M. BAINTON
JOHN C. E. BARRETT
JEANNETTE L. BICKNER
ALICE W. CALLISON
MICHAEL A. CORDIER
BARRY M. COREY
DENNIS DeCONCINI
ANDREW Y. ERWIN
SHELTON L. FREEMAN
HEATHER K. GAINES
PETER B. GOLDMAN
NATHAN B. HANNAH
IVA S. HIRSCH
LAWRENCE D. HIRSCH
JAMES A. JUTRY
KRISTEN B. KLOTZ
JOHN C. LACY

MARIAN C. LALONDE
MARK D. LAMMERS
LISA SCHRINER LEWIS
MATTHEW J. MANSFIELD
NANCY J. MARCH
JOHN R. McDONALD
JARED C. PARKER
ALYCE L. PENNINGTON
JOHN C. RICHARDSON
IRA M. SCHWARTZ
LISA ANNE SMITH
SPENCER A. SMITH
SESALY O. STAMPS
GARY F. URMAN
MICHAEL R. URMAN
RICHARD M. YETWIN

BARRON & POLK, P.L.L.C. - OF COUNSEL
JOHN H. BARRON, III
JAY M. POLK

BARRETT L. KIME - OF COUNSEL
SARA J. VANCE - OF COUNSEL

August 25, 2010

7310 N. 16TH STREET, SUITE 330
PHOENIX, ARIZONA 85020
(602) 282-0500
FAX: (602) 282-0520

19 WEST BIRCH AVENUE
FLAGSTAFF, ARIZONA 86001
(928) 214-0466
FAX: (928) 214-6212

6909 E. MAIN ST.
SCOTTSDALE, ARIZONA 85251
(480) 398-3100
FAX: (480) 398-3101

1680 DUKE STREET THIRD FLOOR
ALEXANDRIA, VA 22314
(703) 838-6200
FAX: (202) 315-3600

www.deconcinimcdonald.com

PLEASE REPLY TO TUCSON
rbarnes@dm.com

RECEIVED
BLM AZ STATE OFFICE
AUG 27 A 7 56
PHOENIX, ARIZONA

Via Federal Express

Arizona State Office
Bureau of Land Management
Attention: Public Room
One North Central Avenue, Suite 800
Phoenix, AZ 85004-4427

RE: **Payment of Claim Maintenance Fee; Carlota Copper Company**


Ladies and Gentlemen:

Delivered herewith is a check in the amount of \$69,160, as payment of the claim maintenance fees pursuant to the 30 U.S.C. § 28f(a), as adjusted by 30 U.S.C. § 28j(c) and implemented by notice in 74 *Federal Register* 30959-62 (June 29, 2009), for the assessment year beginning September 1, 2010, on behalf of Carlota Copper Company. A copy of the Certification of Payment of Maintenance Fee in Lieu of Affidavit of Annual Assessment Work to be recorded with the Pinal and Gila County Recorder's Offices is also enclosed herewith.

Please return a date-stamped copy of this letter and the affidavit along with the receipt for payment to this office. Thank you for your assistance and please feel free to contact me or John Lacy with any questions or concerns.

ENTERED INTO COMPUTER

Sincerely,



Robin E. Barnes, CP
Certified Paralegal

rb
I:\FILES\DOCS\CARL10\260626\LTR\KG4558.DOC

ENTERED INTO COMPUTER SEP 19 2010

NO. OF CLAIMS 4414
AMOUNT 69160.00
RECEIPT NO. 2010-3064
INIT. SPJ
** BLM-ASO **

STATE OF ARIZONA)
) ss:
County of Pima)

RECEIVED
BLM AZ STATE OFFICE
2010 AUG 27 A 7:57
PHOENIX, ARIZONA

**CERTIFICATION OF PAYMENT OF MAINTENANCE FEE
IN LIEU OF AFFIDAVIT OF ANNUAL ASSESSMENT WORK**

Marian C. LaLonde, being first duly sworn, deposes and says that:

1. She is an agent for Carlota Copper Company, the owner of the unpatented lode mining claims and millsites situated in Pinal and Gila Counties, Arizona (the "Claims"), the location notices of which are of record in Pinal and Gila Counties, and in the records of the Arizona State Office of the Bureau of Land Management under the file numbers indicated in the attached Exhibit A


2. Pursuant to the 30 U.S.C. § 28f(a), as adjusted by 30 U.S.C. § 28j(c) and implemented by notice in 74 *Federal Register* 30959-62 (June 29, 2009), the owner has paid a maintenance fee of \$140 per claim for the assessment year beginning September 1, 2010. This Certificate is in lieu of an affidavit of performance of annual assessment work or notice of intent to hold.

3. The names and address of the owners of the Claims for which this Certificate is prepared are Carlota Copper Company, 1306 Live Oak Street, P.O. Box 1009, Miami, Arizona 85539.

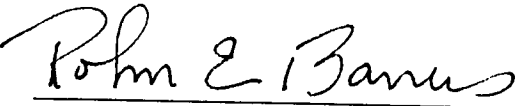
THIS IS NOT A CHANGE OF ADDRESS

4. The mining claims within the Claims described herein are held and claimed by the owner for the valuable minerals contained therein and the millsites for uses related to the mining claims.

DATED this 24th day of August, 2010.


Marian C. LaLonde

Sworn and subscribed before me this 24th day of August, 2010, by Marian C. LaLonde.


Notary Public

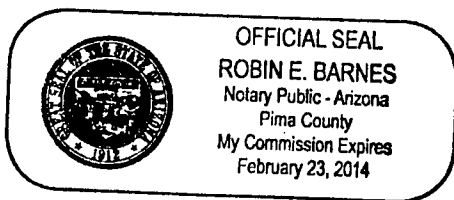


EXHIBIT A

The following unpatented mining claims and millsites are situated in the Pioneer and Globe Mining Districts, Gila and Pinal Counties, Arizona, the names of which and the place of record of the location notices thereof in the official records of the respective counties and the Arizona State Office of the Bureau of Land Management, are as follows:

GROUP III: (Unpatented mining claims situated in Sections 25, 26, 35 and 36 Township North, Range 13 East, G&SR Mer.)

RECEIVED
 BLM STATE OFFICE
 JUL 21 10 17 AM '89
 PIONEER AND GLOBE MINING DISTRICTS
 GILA AND PINAL COUNTIES, ARIZONA

<u>Claim Name</u>	<u>Date Located</u>	<u>Date Recorded</u>	<u>County Records Docket Page</u>	<u>Date Filed BLM</u>	<u>BLM A MC No.</u>
Gila County:					
Grizzly #1	7/18/89	7/24/89	774 120	9/1/89	298647
Amended		11/22/89	785 119	12/13/89	
Grizzly #2	7/18/89	7/24/89	774 123	9/1/89	298648
Amended		11/22/89	785 119	12/13/89	
Grizzly #3	7/18/89	7/24/89	774 126	9/1/89	298649
Amended		11/22/89	785 119	12/13/89	
Grizzly #4	7/18/89	7/24/89	774 129	9/1/89	298650
Amended		11/22/89	785 119	12/13/89	
Pinal County:					
		8/22/89	1625 631	9/1/89	
		11/22/89	1642 209	12/13/89	
Gila County:					
Grizzly #5	7/18/89	7/24/89	774 132	9/1/89	298651
Amended		11/22/89	785 119	12/13/89	
Pinal County:					
		8/22/89	1625 634	9/1/89	
		11/22/89	1642 209	12/13/89	
Gila County:					
Grizzly #6	7/18/89	7/24/89	774 135	9/1/89	298652
Amended		11/22/89	785 119	12/13/89	
Grizzly #7	7/18/89	7/24/89	774 138	9/1/89	298653
Amended		11/22/89	785 119	12/13/89	
Grizzly #8	7/18/89	7/24/89	774 141	9/1/89	298654
Amended		11/22/89	785 119	12/13/89	
Grizzly #9	7/18/89	7/24/89	774 144	9/1/89	298655
Amended		11/22/89	785 119	12/13/89	
Grizzly #10	7/18/89	7/24/89	774 147	9/1/89	298656
Amended		11/22/89	785 119	12/13/89	
Grizzly #11	7/18/89	7/24/89	774 150	9/1/89	298657
Amended		11/22/89	785 119	12/13/89	
Grizzly #12	7/18/89	7/24/89	774 153	9/1/89	298658
Amended		11/22/89	785 119	12/13/89	

<u>Claim Name</u>	<u>Date Located</u>	<u>Date Recorded</u>	<u>County Records Docket Page</u>	<u>Date Filed BLM</u>	<u>BLM A MC No.</u>
	7/18/89	8/22/89	Pinal County: 1625 637	9/1/89	
		11/22/89	1642 209	12/13/89	
Grizzly #13	7/18/89	7/24/89	Gila County: 774 156	9/1/89	298659
Amended		11/22/89	785 119	12/13/89	
Grizzly #14	7/18/89	7/24/89	774 159	9/1/89	298660
Amended		11/22/89	785 119	12/13/89	

GROUP IV: (Unpatented mining claims situated in Sections 26, 27, 34, 35 and 36, Township 1 North, Range 13 East; G&SR Mer.)

<u>Claim Name</u>	<u>Loc. Date</u>	<u>County</u>	<u>Original Recordation Book Page</u>	<u>Amended Recordation Book Page</u>	<u>BLM A MC Serial #</u>
Tip Top	3/2/29	Pinal	45 142	648 830	52265
Tip Top #1	8/1/30	Pinal	46 275		52266
Tip Top 2	3/2/29	Pinal	45 144	648 831	52267
Tip Top 3	3/10/29	Pinal	45 145	648 832	52268
Tip Top #4	8/1/30	Pinal	46 301		52269
Eder #10	4/21/69	Pinal	569 819		52270
Eder #11	4/21/69	Pinal	569 820		52271
Eder #12	4/21/69	Pinal	569 821		52272
Eder 14	9/27/71	Pinal	645 51		52274 73
		Gila	308 309		
Eder 15	9/27/71	Pinal	645 52		52275
		Gila	308 310		
Eder 16	9/27/71	Pinal	645 53	721 95	52276
		Gila	308 311	348 10	
Eder 17	9/27/71	Pinal	645 54	721 96	52277
		Gila	308 312	348 9	
Eder 18	9/27/71	Pinal	710 228		52278
		Gila	308 313		
Eder 19	9/27/71	Pinal	710 229	721 715	52279
		Gila	308 314	348 275	
Eder 22	9/27/71	Pinal	645 56		52280
		Gila	308 317		
Eder #23	1/4/73	Pinal	691 416		52281
Eder 27	9/1/73	Pinal	720 440		52282
Eder 34	6/14/73	Pinal	710 926		52285
Eder 35	6/10/73	Pinal	710 927		52286
Exhibit A			2		

RECEIVED
 BLM ARIZONA
 PHOENIX ARIZONA
 AUG 27 2010

83

Claim Name	Loc. Date	County	Original Recordation		Amended Recordation		BLM A MC Serial #
			Book	Page	Book	Page	
Eder 36	6/14/73	Pinal	710	928			52287
Eder 39	6/13/73	Pinal	710	931			52289
Eder 40	6/14/73	Pinal	710	932			52290
Eder 43	6/13/73	Pinal	710	935			52292
Eder 44	6/14/73	Pinal	710	936			52293
Eder 45	6/13/73	Pinal	710	937			52294
Eder 46	6/13/73	Pinal	710	938			52295
Eder 47	6/13/73	Pinal	710	939			52296
Eder 48	6/13/73	Pinal	710	940	721	97	52297
Eder 49	6/12/73	Pinal	710	941			52298
Eder 50	6/12/73	Pinal	710	942			52299
Eder 51	6/12/73	Pinal	710	943			52300
Eder 52	6/12/73	Pinal	710	944			52301
Eder 53	6/12/73	Pinal	710	945			52302
Eder 54	6/13/73	Pinal	710	946			52303
		Gila	341	802			
Eder 55	6/13/73	Pinal	710	947			52304
		Gila	341	803			
Eder 56	6/13/73	Pinal	710	948			52305
		Gila	341	804			
Eder 57	6/12/73	Pinal	710	949	721	98	52306
		Gila	341	805	348	8	
Eder 59	6/14/73	Pinal	710	951			52307
		Gila	341	807			
Eder 62	9/7/73	Pinal	721	716			52308
Eder 63	9/7/73	Pinal	721	717			52309
		Gila	348	276			
Eder 64	9/7/73	Pinal	721	718			52310
		Gila	348	277			
Eder 65	9/7/73	Pinal	721	719			52311
		Gila	348	278			
Eder 66	9/7/73	Pinal	721	720			52312
		Gila	348	279			
Eder 67	9/7/73	Pinal	721	721			52313
		Gila	348	280			
Eder 68	9/7/73	Pinal	721	722			52314
		Gila	348	281			
Eder 69	9/7/73	Pinal	721	723			52315
		Gila	348	282			
Eder 70	9/24/73	Gila	348	283			52316
Eder 71	11/24/87	Gila	726	416			279919
Eder 72	11/24/87	Gila	726	419			279920
Exhibit A			3				

RECEIVED
 BLM AZ STATE OFFICE
 2010 APR 27 10:48 AM
 PHOENIX, ARIZONA

521 52287 96
52289
52290
52292 91
52293
52294
52295
52296

63

<u>Claim Name</u>	<u>Loc. Date</u>	<u>County</u>	<u>Original Recordation</u>		<u>Amended Recordation</u>		<u>BLM A MC Serial #</u>
			<u>Book</u>	<u>Page</u>	<u>Book</u>	<u>Page</u>	
Eder 73	11/24/87	Gila	726	422			279921
		Pinal	1497	441			
Eder 74	11/24/87	Pinal	1497	443			279922
Eder 75	11/24/87	Pinal	1497	445			279923
Eder 76	11/24/87	Pinal	1497	447			279924
Ghost 16	12/29/66	Pinal	497	450			52317
Ghost 27	3/10/64	Pinal	387	137			52318
Ghost 28	5/18/64	Pinal	387	138			52319
Ghost 29	3/10/64	Pinal	387	139			52320
Ghost 30	5/18/64	Pinal	387	140			52321
Ghost 31	3/10/64	Pinal	387	141			52322
Ghost 32	12/29/66	Pinal	497	451			52323
Ghost 38	12/29/66	Pinal	497	452			52326
Ghost 40	12/29/66	Pinal	497	453			52327
Ghost 42	12/29/66	Pinal	497	454			52328
Ghost 48	12/29/66	Pinal	497	455			52329
Ghost 50	12/29/66	Pinal	497	456			52330
Ghost 61	3/12/64	Pinal	387	165			52331
Ghost 62	3/12/64	Pinal	387	166			52332
Ghost 63	3/12/64	Pinal	387	167			52333
Ghost 66	3/12/64	Pinal	387	170			52336
Ghost 90	12/29/66	Pinal	497	457			52337
Ghost 93	3/16/64	Pinal	387	194			52340
Ghost 95	3/16/64	Pinal	387	195			52342
Ghost 97	3/16/64	Pinal	387	196			52344
Ghost 99	3/16/64	Pinal	387	197			52346
Ghost 131	9/23/65	Pinal	429	515			52365
Ghost 132	9/23/65	Pinal	429	516			52366
Ghost 133	9/23/65	Pinal	429	517			52367
Ghost 134	9/23/65	Pinal	429	518			52368
Ghost 135	9/23/65	Pinal	429	519			52369
Ghost 136	9/23/65	Pinal	429	520			52370
Ghost 137	9/23/65	Pinal	429	521			52371
Ghost 140	4/15/64	Pinal	387	209			52372
Ghost 141	4/15/64	Pinal	387	210			52373
Ghost 142	4/15/64	Pinal	387	211			52374
Ghost 143	4/15/64	Pinal	387	212			52375
Ghost 144	4/15/64	Pinal	387	213			52376
Rim Rock #5	8/1/70	Pinal	46	304	721	93	52382
Annex #5	8/1/30	Pinal	46	305	721	92	52383
Cap 130	7/24/64	Pinal	46	311			52386
Exhibit A			4				

RECEIVED
 BLM STATE OFFICE
 AUG 27 10 17 AM '87
 PINAL CO.

179979

103

<u>Claim Name</u>	<u>Loc. Date</u>	<u>County</u>	<u>Original Recordation</u>		<u>Amended Recordation</u>		<u>BLM A MC</u>
			<u>Book</u>	<u>Page</u>	<u>Book</u>	<u>Page</u>	<u>Serial #</u>
Cap 131	7/25/30	Pinal	46	311			52387 104
"Moon Rise"	2/15/1899	Gila	6	401			52388
Promoter	11/14/29	Gila	44	5	348	7	52389
Stars and Stripes	1/1/02	Gila	7	466	308	307	52390
Providence	7/1/28	Gila	40	444	309	649	52391

GROUP V: (Unpatented mining claims situated in Sections 4, 5, 6, 7, Township 1 South, Range 14 East; Sections 1, 2, 11, 12, Township 1 South, Range 13 East; Section 31, Township 1 North, Range 14 East; and Sections 14, 15, 22, 23, 25, 26, 27, Township 1 North, Range 13 East, G&SR Mer.)

<u>Claim Name</u>	<u>Date Located</u>	<u>Date Recorded</u>	<u>Cty</u>	<u>Cty Record Dkt</u>	<u>Page</u>	<u>Date Filed BLM</u>	<u>BLM A MC Serial No.</u>
Kelly #1	1/26/92	3/12/92	Gila	860	997	4/16/92	320760
Kelly #2	1/26/92	3/12/92	Gila	860	1000	4/16/92	320761
Kelly #3	1/26/92	3/12/92	Gila	861	01	4/16/92	320762
Kelly #4	1/26/92	3/12/92	Gila	861	04	4/16/92	320763
Kelly #5	1/26/92	3/12/92	Gila	861	07	4/16/92	320764
Kelly #6	1/28/92	3/12/92	Gila	861	10	4/16/92	320765
Kelly #7	1/26/92	3/12/92	Gila	861	13	4/16/92	320766
Kelly #8	1/28/92	3/12/92	Gila	861	16	4/16/92	320767
Kelly #9	1/26/92	3/12/92	Gila	861	19	4/16/92	320768
Kelly #10	1/28/92	3/12/92	Gila	861	22	4/16/92	320769
Kelly #11	1/26/92	3/12/92	Gila	861	25	4/16/92	320770
Kelly #12	1/28/92	3/12/92	Gila	861	28	4/16/92	320771
Kelly #13	1/26/92	3/12/92	Gila	861	31	4/16/92	320772
Kelly #14	1/28/92	3/12/92	Gila	861	34	4/16/92	320773
Kelly #15	1/28/92	3/12/92	Gila	861	37	4/16/92	320774
Kelly #16	1/28/92	3/12/92	Gila	861	40	4/16/92	320775
Kelly #17	1/28/92	3/12/92	Gila	861	43	4/16/92	320776
Kelly #18	1/28/92	3/12/92	Gila	861	46	4/16/92	320777
Kelly #19	1/28/92	3/12/92	Gila	861	49	4/16/92	320778
Kelly #20	1/26/92	3/12/92	Gila	861	52	4/16/92	320779
Kelly #21	1/27/92	3/12/92	Gila	861	55	4/16/92	320780
Kelly #22	1/27/92	3/12/92	Gila	861	58	4/16/92	320781
Kelly #23	1/27/92	3/12/92	Gila	861	61	4/16/92	320782
Kelly #24	1/27/92	3/12/92	Gila	861	64	4/16/92	320783
Kelly #25	1/27/92	3/12/92	Gila	861	67	4/16/92	320784
Kelly #26	1/27/92	3/12/92	Gila	861	70	4/16/92	320785
Kelly #27	1/29/92	3/12/92	Gila	861	73	4/16/92	320786

Exhibit A

RECEIVED
BLM AZ STATE OFFICE
5

125

<u>Claim Name</u>	<u>Date Located</u>	<u>Date Recorded</u>	<u>Cty</u>	<u>Cty Record Dkt</u>	<u>Page</u>	<u>Date Filed BLM</u>	<u>BLM A MC Serial No.</u>
Kelly #28	1/29/92	3/12/92	Pinal	1809	641		
			Gila	861	76	4/16/92	320787 136
Kelly #29	1/29/92	3/12/92	Pinal	1809	643		
			Gila	861	79	4/16/92	320788
Kelly #30	1/29/92	3/12/92	Pinal	1809	645		
Kelly #31-A	7/11/92	8/06/92	Gila	861	82	4/16/92	320789
		8/13/92	Gila	877	747	8/27/92	324206
Kelly #32	1/29/92	3/12/92	Pinal	1845	922		
Kelly #33	1/29/92	3/12/92	Gila	861	88	4/16/92	320791
Kelly #34	1/29/92	3/12/92	Pinal	1809	649	4/16/92	320792
			Gila	861	91	4/16/92	320793
Kelly #35	1/29/92	3/12/92	Pinal	1809	651		
Kelly #36	1/29/92	3/12/92	Pinal	1809	653	4/16/92	320794
			Gila	861	94	4/16/92	320795
Kelly #37	1/28/92	3/12/92	Pinal	1809	655		
Kelly #38	1/28/92	3/12/92	Pinal	1809	657	4/16/92	320796
	1/29/92	3/12/92	Gila	861	97	4/16/92	320797
Kelly #39	1/28/92	3/12/92	Pinal	1809	659		
Kelly #40	1/31/92	3/12/92	Pinal	1809	661	4/16/92	320798
Kelly #53	1/30/92	3/12/92	Pinal	1809	663	4/16/92	320799
Kelly #57	1/30/92	3/12/92	Pinal	1809	671	4/16/92	320803
Kelly #58	1/30/92	3/12/92	Pinal	1809	673	4/16/92	320804
Kelly #59	1/30/92	3/12/92	Pinal	1809	675	4/16/92	320805
Kelly #60	1/30/92	3/12/92	Pinal	1809	677	4/16/92	320806
Kelly #66	1/30/92	3/12/92	Pinal	1809	679	4/16/92	320807
Kelly #67	1/30/92	3/12/92	Pinal	1809	691	4/16/92	320813
Kelly #68	1/30/92	3/12/92	Pinal	1809	693	4/16/92	320814
Kelly #71	1/30/92	3/12/92	Pinal	1809	695	4/16/92	320815
Kelly #72	1/30/92	3/12/92	Pinal	1809	697	4/16/92	320816
Kelly #73	1/30/92	3/12/92	Pinal	1809	699	4/16/92	320817
Kelly #83	2/01/92	3/12/92	Pinal	1809	701	4/16/92	320818
Kelly #84	2/01/92	3/12/92	Pinal	1809	721	4/16/92	320828
Kelly #86	2/01/92	3/12/92	Pinal	1809	723	4/16/92	320829
Kelly #87	2/01/92	3/12/92	Pinal	1809	727	4/16/92	320831
Kelly #89	2/01/92	3/12/92	Pinal	1809	729	4/16/92	320832
Kelly #90	2/01/92	3/12/92	Pinal	1809	733	4/16/92	320834
Kelly #91	2/02/92	3/12/92	Pinal	1809	735	4/16/92	320835
Kelly #92	2/02/92	3/12/92	Pinal	1809	737	4/16/92	320836
			Gila	861	100	4/16/92	320837
Kelly #93	2/02/92	3/12/92	Pinal	1809	739		
			Gila	861	103	4/16/92	320838
			Pinal	1809	741		

400
10901
802

78
33

168

Exhibit A

RECEIVED
BLMAZ STATE OFFICE

<u>Claim Name</u>	<u>Date Located</u>	<u>Date Recorded</u>	<u>Cty</u>	<u>Cty Record Dkt</u>	<u>Page</u>	<u>Date Filed BLM</u>	<u>BLM A MC Serial No.</u>
Kelly #94	2/02/92	3/12/92	Gila	861	106	4/16/92	320839
Kelly #95	2/02/92	3/12/92	Gila	861	109	4/16/92	320840
Kelly #96	2/02/92	3/12/92	Pinal	1809	743	4/16/92	320841
			Gila	861	112		
Kelly #97	2/02/92	3/12/92	Pinal	1809	745	4/16/92	320842
			Gila	861	115		
Kelly #98	2/02/92	3/12/92	Gila	861	118	4/16/92	320843
Kelly #99	2/02/92	3/12/92	Gila	861	121	4/16/92	320844
Kelly #100	2/04/92	3/12/92	Gila	861	124	4/16/92	320845
Kelly #101	10/31/92	12/14/92	Gila	892	489	1/19/93	325818
Kelly #103	10/31/92	12/14/92	Gila	892	495	1/19/93	325820
Kelly #104	10/31/92	12/14/92	Gila	892	498	1/19/93	325821
Kelly #105	10/31/92	12/14/92	Gila	892	501	1/19/93	325822
Kelly #106	10/31/92	12/14/92	Gila	892	504	1/19/93	325823
Kelly #107	10/31/92	12/14/92	Gila	892	507	1/19/93	325824
Kelly #112	10/31/92	12/14/92	Gila	892	522	1/19/93	325829
Kelly #113	10/31/92	12/14/92	Gila	892	525	1/19/93	325830
Kelly #114	10/31/92	12/14/92	Gila	892	528	1/19/93	325831
Kelly #115	10/31/92	12/14/92	Gila	892	531	1/19/93	325832
Kelly #120	11/9/92	12/14/92	Gila	892	546	1/19/93	325837
Kelly #121	11/9/92	12/14/92	Gila	892	549	1/19/93	325838
Kelly #122	11/9/92	12/14/92	Gila	892	552	1/19/93	325839
Kelly #123	11/9/92	12/14/92	Gila	892	555	1/19/93	325840
Kelly #124	11/9/92	12/14/92	Gila	892	558	1/19/93	325841
Kelly #125	11/8/92	12/14/92	Gila	892	561	1/19/93	325842
Kelly #126	11/8/92	12/14/92	Gila	892	564	1/19/93	325843
Kelly #127	11/8/92	12/14/92	Gila	892	567	1/19/93	325844
Kelly #128	11/8/92	12/14/92	Gila	892	570	1/19/93	325845
			Pinal	1874	047		
Kelly #129	11/8/92	12/14/92	Gila	892	573	1/19/93	325846
Kelly #130	11/8/92	12/14/92	Gila	892	576	1/19/93	325847
Kelly #131	11/8/92	12/14/92	Gila	892	579	1/19/93	325848
Kelly #132	11/7/92	12/14/92	Gila	892	582	1/19/93	325849
			Pinal	1874	049		
Kelly #133	11/7/92	12/14/92	Gila	892	585	1/19/93	325850
Kelly #134	11/7/92	12/14/92	Gila	892	588	1/19/93	325851
Kelly #135	11/7/92	12/14/92	Gila	892	591	1/19/93	325852
Kelly #136	11/7/92	12/14/92	Gila	892	594	1/19/93	325853
			Pinal	1874	051		
Kelly #137	11/7/92	12/14/92	Gila	892	597	1/19/93	325854
			Pinal	1874	053		
Kelly #138	11/7/92	12/14/92	Gila	892	600	1/19/93	325855
Exhibit A							

RECEIVED
 BLM AZ STATE OFFICE
 2010 AUG 27 11 57 AM
 PHOENIX, ARIZONA

19
25-26

204

<u>Claim Name</u>	<u>Date Located</u>	<u>Date Recorded</u>	<u>Cty</u>	<u>Cty Record Dkt</u>	<u>Page</u>	<u>Date Filed BLM</u>	<u>BLM A MC Serial No.</u>
Kelly #139	11/7/92	12/14/92	Gila	892	601	1/19/93	325856 205
Kelly #140	11/7/92	12/14/92	Gila	892	604	1/19/93	325857
Kelly #141	11/7/92	12/14/92	Gila	892	607	1/19/93	325858
Kelly #142	11/7/92	12/14/92	Gila	892	610	1/19/93	325859
Kelly #143	11/7/92	12/14/92	Gila	892	613	1/19/93	325860
Kelly #144	11/7/92	12/14/92	Gila	892	616	1/19/93	325861
Kelly #145	11/7/92	12/14/92	Gila	892	619	1/19/93	325862
Kelly #146	11/7/92	12/14/92	Gila	892	622	1/19/93	325863
Kelly #147	11/7/92	12/14/92	Gila	892	625	1/19/93	325864
Kelly #148	11/6/92	12/14/92	Gila	892	628	1/19/93	325865
Kelly #149	11/6/92	12/14/92	Gila	892	631	1/19/93	325866
Kelly #150	11/6/92	12/14/92	Gila	892	634	1/19/93	325867
Kelly #151	7/30/93	8/23/93	Gila	93-635862		8/23/93	327254
Kelly #152	7/30/93	8/23/93	Gila	93-635863		8/23/93	327255
Kelly #153	7/30/93	8/23/93	Gila	93-635864		8/23/93	327256
			Pinal	1936	617		
Kelly #154	7/30/93	8/23/93	Gila	93-635865		8/23/93	327257
			Pinal	1936	619		
Kelly #155	7/30/93	8/23/93	Gila	93-635866		8/23/93	327258
			Pinal	1936	621		
Kelly #157	7/30/93	8/23/93	Pinal	1936	625	8/23/93	327260
Kelly #158	7/30/93	8/23/93	Gila	93-635861		8/23/93	327261
			Pinal	1936	627		
Kelly #159	7/30/93	8/23/93	Pinal	1936	629	8/23/93	327262
Kelly #160	7/30/93	8/23/93	Pinal	1936	631	8/23/93	327263
Kelly #161	7/30/93	8/23/93	Pinal	1936	633	8/23/93	327264
Kelly #162	7/30/93	8/23/93	Pinal	1936	635	8/23/93	327265
Kelly #163	7/30/93	8/23/93	Pinal	1936	637	8/23/93	327266

GROUP VI: (Unpatented mining claims situated in Section 36, Township 1 North, Range 13 East; Section 31, Township 1 North, Range 14 East; Section 1, Township 1 South, Range 13 East; and Section 6, Township 1 South, Range 14 East, G&SR Mer.)

<u>Claim Name</u>	<u>Recorded Book/Docket</u>	<u>Page</u>	<u>BLM A MC Serial No.</u>
Lizard No. 27 (W½)	47	348	28018
Rejected No. 1	31	415	28020
Rejected No. 2	31	416	28019
Amended	52	374	
Rejected No. 3	53	481	28016
Rejected No. 4	493	569	97634
Exhibit A			

RECEIVED
BLM AZ STATE OFFICE

<u>Claim Name</u>	<u>Recorded Book/Docket Page</u>		<u>BLM A MC Serial No.</u>
Rejected No. 5	493	571	97635 34
Rejected No. 6	493	573	97636
Rejected No. 7	493	575	97637
Rejected No. 8	493	577	97638
Rejected No. 9	493	579	97639
Rejected No. 10	493	581	97640
Rejected No. 11	493	583	97641
Rejected No. 12	493	585	97642
Rejected No. 13	493	587	97643

RECEIVED
 BLM AZ STATE OFFICES
 2010 AUG 21 A 7:57
 PHOENIX, ARIZONA

GROUP VII: (Unpatented mining claims situated in Section 36, Township 1 North, Range East, Gila County, G&SR Mer.)

<u>Claim Name</u>	<u>Location Date</u>	<u>Recorded Book Page</u>		<u>BLM AMC Serial No.</u>
Overside	9/1/39	48	70	27989
Amended	6/17/59	102	43	
Amended	5/23/93	909	127	
Crown Point Ext. No. 1	6/17/59	102	37	27990
Amended	5/23/93	909	131	
Crown Point Ext. No. 2	6/17/59	102	38	27991
Amended	5/23/93	909	133	
Old Abe	9/1/39	48	70	27992
Amended	6/17/59	102	39	
Amended	5/23/93	909	124	
Old Abe No. 1	10/1/39	48	82	27993
Amended	6/17/59	102	41	
Amended	5/23/93	909	129	

GROUP VIII: (Unpatented mining claims situated in Section 36, Township 1 North, Range 13 East, G&SR Mer., Gila County)

<u>Claim Name</u>	<u>Location Date</u>	<u>Cty Record Book Page</u>		<u>BLM A MC Serial No.</u>
Brewery	3/12/1892	4	145	39932
Amended	5/23/93	909	116	
Clipper	1/20/1906	1	286	39933
Amended	5/23/93	909	118	
Old Abe	9/1/39	48	70	39934
Amended	5/23/93	909	124	

Exhibit A

<u>Claim Name</u>	<u>Location Date</u>	<u>Cty Record Book</u>	<u>Page</u>	<u>BLM A MC Serial No.</u>
Thomas Jefferson	9/1/39	48	71	39935
Amended	5/23/93	909	120	51
Blue Jay Fraction	11/21/42	48	357	39936
Amended	5/23/93	909	122	
Vat	11/25/59	112	344	39937

GROUP IX: (Unpatented mining claims situated in Section 36, Township 1 North, Range 13 East, G&SR Mer., Gila County)

<u>Claim Name</u>	<u>Location Date</u>	<u>Cty Record Book</u>	<u>Page</u>	<u>BLM A MC Serial No.</u>
Lost Knife #1	5/23/59	100	416	39938
Amended	3/17/68	230	418	
Lost Knife #2	10/28/59	108	133	39939
Amended	3/17/68	230	415	
Manganese Cap	5/06/65	176	507	39940
Amended	3/17/68	230	419	
Galena	5/06/65	176	508	39941
Amended	3/17/68	230	416	
Dew	6/1/68	237	635	39942
Lad	6/1/68	237	636	39943

GROUP X: (Unpatented millsites situated in Section 23 and 26, Township 1 North, Range 13 East, G&SR Mer., Gila County)

<u>Claim Name</u>	<u>Date Located</u>	<u>Date Recorded</u>	<u>Cty Record Dkt</u>	<u>Page</u>	<u>Date Filed BLM</u>	<u>BLM A MC Serial No.</u>
Sick-A-More #1	6/16/93	8/23/93	93-635858		8/23/93	327251
Sick-A-More #2	6/16/93	8/23/93	93-635859		8/23/93	327252
Sick-A-More #3	6/16/93	8/23/93	93-635860		8/23/93	327253

RECEIVED
 BLM AZ STATE OFFICE
 PHOENIX, ARIZONA
 AUG 27 A 7:51

GROUP XI: (Unpatented millsites situated in Sections 25, 26, 35 and 36, Township 1 North, Range 13 East; Section 31, Township 1 North, Range 14 East, Sections 1, 12, Township 1 South, Range 13 East; and Section 6, Township 1 South, Range 14 East, G&SR Mer., Gila and Pinal Counties)

<u>Claim Name</u>	<u>Date Located</u>	<u>Date Recorded</u>	<u>Cty</u>	<u>Cty Record Dkt</u>	<u>Page</u>	<u>Date Filed BLM</u>	<u>BLM A MC Serial No.</u>
Kosher #1	09/12/96	12/04/96	Gila	96-019602		12/03/96	342296
Kosher #2	09/12/96	12/04/96	Gila	96-019603		12/03/96	342297
Kosher #3	09/12/96	12/04/96	Gila	96-019604		12/03/96	342298
Kosher #4	09/12/96	12/04/96	Gila	96-019605		12/03/96	342299
Kosher #5	09/12/96	12/04/96	Gila	96-019606		12/03/96	342300
Kosher #6	09/12/96	12/04/96	Gila	96-019607		12/03/96	342301
Kosher #7	09/12/96	12/04/96	Gila	96-019608		12/03/96	342302
Kosher #8	09/12/96	12/04/96	Gila	96-019609		12/03/96	342303
Kosher #9	09/12/96	12/04/96	Gila	96-019610		12/03/96	342304
Kosher #10	09/12/96	12/04/96	Gila	96-019611		12/03/96	342305
Kosher #11	09/12/96	12/04/96	Gila	96-019612		12/03/96	342306
Kosher #12	09/12/96	12/04/96	Gila	96-019613		12/03/96	342307
Kosher #13	09/12/96	12/04/96	Gila	96-019614		12/03/96	342308
Kosher #14	09/12/96	12/04/96	Gila	96-019615		12/03/96	342309
Kosher #15	09/12/96	12/04/96	Gila	96-019616		12/03/96	342310
Kosher #16	09/12/96	12/04/96	Gila	96-019617		12/03/96	342311
Kosher #17	09/12/96	12/04/96	Gila	96-019618		12/03/96	342312
Kosher #18	09/12/96	12/04/96	Gila	96-019619		12/03/96	342313
Kosher #19	09/12/96	12/04/96	Gila	96-019620		12/03/96	342314
Kosher #20	09/12/96	12/04/96	Gila	96-019621		12/03/96	342315
Kosher #21	09/12/96	12/04/96	Gila	96-019622		12/03/96	342316
Kosher #22	09/12/96	12/04/96	Gila	96-019623		12/03/96	342317
Kosher #23	09/12/96	12/04/96	Gila	96-019624		12/03/96	342318
Kosher #23	09/12/96	12/04/96	Pinal	1996-040016		12/03/96	
Kosher #24	09/12/96	12/04/96	Gila	96-019625		12/03/96	342319
Kosher #25	09/12/96	12/04/96	Gila	96-019626		12/03/96	342320
Kosher #26	09/12/96	12/04/96	Gila	96-019627		12/03/96	342321
Kosher #27	09/12/96	12/04/96	Gila	96-019628		12/03/96	342322
Kosher #28	09/12/96	12/04/96	Gila	96-019629		12/03/96	342323
Kosher #29	09/12/96	12/04/96	Gila	96-019630		12/03/96	342324
Kosher #30	09/12/96	12/04/96	Gila	96-019631		12/03/96	342325
Kosher #31	09/12/96	12/04/96	Gila	96-019632		12/03/96	342326
Kosher #32	09/12/96	12/04/96	Pinal	1996-040017		12/03/96	342327
Kosher #33	09/12/96	12/04/96	Gila	96-019633		12/03/96	342328
Kosher #33	09/12/96	12/04/96	Pinal	1996-040018		12/03/96	
Kosher #34	09/12/96	12/04/96	Gila	96-019634		12/03/96	342329
Kosher #34	09/12/96	12/04/96	Pinal	1996-040019		12/03/96	

263

Exhibit A

296

<u>Claim Name</u>	<u>Date Located</u>	<u>Date Recorded</u>	<u>Cty</u>	<u>Cty Record Dkt</u>	<u>Page</u>	<u>Date Filed BLM</u>	<u>BLM A MC Serial No.</u>
Kosher #35	09/12/96	12/04/96	Gila	96-019635		12/03/96	342330
Kosher #36	09/12/96	12/04/96	Gila	96-019636		12/03/96	342331
Kosher #37	09/12/96	12/04/96	Gila	96-019637		12/03/96	342332
Kosher #38	09/12/96	12/04/96	Gila	96-019638		12/03/96	342333
Kosher #39	09/12/96	12/04/96	Gila	96-019639		12/03/96	342334
Kosher #40	09/12/96	12/04/96	Gila	96-019640		12/03/96	342335
Kosher #41	09/12/96	12/04/96	Gila	96-019641		12/03/96	342336
Kosher #42	09/12/96	12/04/96	Gila	96-019642		12/03/96	342337
Kosher #43	09/12/96	12/04/96	Gila	96-019643		12/03/96	342338
Kosher #44	09/12/96	12/04/96	Pinal	1996-040020		12/03/96	342339
Kosher #45	09/12/96	12/04/96	Pinal	1996-040021		12/03/96	342340
Kosher #46	09/12/96	12/04/96	Pinal	1996-040022		12/03/96	342341
Kosher #46	09/12/96	12/04/96	Gila	96-019644		12/03/96	
Kosher #47	09/12/96	12/04/96	Pinal	1996-040023		12/03/96	342342
Kosher #47	09/12/96	12/04/96	Gila	96-019645		12/03/96	
Kosher #48	09/12/96	12/04/96	Gila	96-019646		12/03/96	342343
Kosher #49	09/12/96	12/04/96	Gila	96-019647		12/03/96	342344
Kosher #50	09/12/96	12/04/96	Gila	96-019648		12/03/96	342345
Kosher #51	09/12/96	12/04/96	Gila	96-019649		12/03/96	342346
Kosher #52	09/12/96	12/04/96	Gila	96-019650		12/03/96	342347
Kosher #53	09/12/96	12/04/96	Gila	96-019651		12/03/96	342348
Kosher #54	09/12/96	12/04/96	Gila	96-019652		12/03/96	342349
Kosher #55	09/12/96	12/04/96	Gila	96-019653		12/03/96	342350
Kosher #56	09/12/96	12/04/96	Gila	96-019654		12/03/96	342351
Kosher #57	09/12/96	12/04/96	Pinal	1996-040024		12/03/96	342352
Kosher #58	09/12/96	12/04/96	Pinal	1996-040025		12/03/96	342353
Kosher #59	09/12/96	12/04/96	Pinal	1996-040026		12/03/96	342354
Kosher #60	09/12/96	12/04/96	Pinal	1996-040027		12/03/96	342355
Kosher #60	09/12/96	12/04/96	Gila	96-019655		12/03/96	
Kosher #61	09/12/96	12/04/96	Pinal	1996-040028		12/03/96	342356
Kosher #61	09/12/96	12/04/96	Gila	96-019656		12/03/96	
Kosher #62	09/12/96	12/04/96	Gila	96-019657		12/03/96	342357
Kosher #63	09/12/96	12/04/96	Gila	96-019658		12/03/96	342358
Kosher #64	09/12/96	12/04/96	Gila	96-019659		12/03/96	342359
Kosher #65	09/12/96	12/04/96	Gila	96-019660		12/03/96	342360
Kosher #66	09/12/96	12/04/96	Gila	96-019661		12/03/96	342361
Kosher #67	09/12/96	12/04/96	Gila	96-019662		12/03/96	342362
Kosher #68	09/12/96	12/04/96	Gila	96-019663		12/03/96	342363
Kosher #69	09/12/96	12/04/96	Pinal	1996-040029		12/03/96	342364
Kosher #70	09/12/96	12/04/96	Pinal	1996-040030		12/03/96	342365
Kosher #71	09/12/96	12/04/96	Pinal	1996-040031		12/03/96	342366
Kosher #72	09/12/96	12/04/96	Pinal	1996-040032		12/03/96	342367

297

Exhibit A

834

RECEIVED
BLM STATE
NOV 21 1996
2006/10/27
2006/10/27
ARIZONA
PHOENIX

<u>Claim Name</u>	<u>Date Located</u>	<u>Date Recorded</u>	<u>Cty</u>	<u>Cty Record Dkt</u>	<u>Page</u>	<u>Date Filed BLM</u>	<u>BLM A MC Serial No.</u>
Kosher #73	09/12/96	12/04/96	Pinal	1996-040033		12/03/96	342368 335
Kosher #73	09/12/96	12/04/96	Gila	96-019664		12/03/96	
Kosher #74	09/12/96	12/04/96	Gila	96-019665		12/03/96	342369
Kosher #75	09/12/96	12/04/96	Gila	96-019666		12/03/96	342370
Kosher #76	09/12/96	12/04/96	Gila	96-019667		12/03/96	342371
Kosher #77	09/12/96	12/04/96	Gila	96-019668		12/03/96	342372
Kosher #78	09/12/96	12/04/96	Gila	96-019669		12/03/96	342373
Kosher #79	09/12/96	12/04/96	Gila	96-019670		12/03/96	342374
Kosher #80	09/12/96	12/04/96	Gila	96-019671		12/03/96	342375
Kosher #81	09/12/96	12/04/96	Pinal	1996-040034		12/03/96	342376
Kosher #82	09/12/96	12/04/96	Pinal	1996-040035		12/03/96	342377
Kosher #83	09/12/96	12/04/96	Pinal	1996-040036		12/03/96	342378
Kosher #84	09/12/96	12/04/96	Pinal	1996-040037		12/03/96	342379
Kosher #84	09/12/96	12/04/96	Gila	96-019672		12/03/96	
Kosher #85	09/12/96	12/04/96	Pinal	1996-040038		12/03/96	342380
Kosher #85	09/12/96	12/04/96	Gila	96-019673		12/03/96	
Kosher #86	09/12/96	12/04/96	Gila	96-019674		12/03/96	342381
Kosher #87	09/12/96	12/04/96	Gila	96-019675		12/03/96	342382
Kosher #88	09/12/96	12/04/96	Gila	96-019676		12/03/96	342383
Kosher #89	09/12/96	12/04/96	Gila	96-019677		12/03/96	342384
Kosher #90	09/12/96	12/04/96	Gila	96-019678		12/03/96	342385
Kosher #91	09/12/96	12/04/96	Gila	96-019679		12/03/96	342386
Kosher #92	09/12/96	12/04/96	Gila	96-019680		12/03/96	342387
Kosher #93	09/13/96	12/04/96	Pinal	1996-040039		12/03/96	342388
Kosher #94	09/13/96	12/04/96	Pinal	1996-040040		12/03/96	342389
Kosher #95	09/13/96	12/04/96	Pinal	1996-040041		12/03/96	342390
Kosher #96	09/13/96	12/04/96	Pinal	1996-040042		12/03/96	342391
Kosher #97	09/13/96	12/04/96	Pinal	1996-040043		12/03/96	342392
Kosher #97	09/13/96	12/04/96	Gila	96-019681		12/03/96	
Kosher #98	09/13/96	12/04/96	Pinal	1996-040044		12/03/96	342393
Kosher #98	09/13/96	12/04/96	Gila	96-019682		12/03/96	
Kosher #99	09/13/96	12/04/96	Gila	96-019683		12/03/96	342394
Kosher #100	09/13/96	12/04/96	Gila	96-019684		12/03/96	342395
Kosher #101	09/13/96	12/04/96	Gila	96-019685		12/03/96	342396
Kosher #102	09/13/96	12/04/96	Gila	96-019686		12/03/96	342397
Kosher #103	09/13/96	12/04/96	Gila	96-019687		12/03/96	342398
Kosher #104	09/13/96	12/04/96	Gila	96-019688		12/03/96	342399
Kosher #105	09/13/96	12/04/96	Gila	96-019689		12/03/96	342400
Kosher #106	09/13/96	12/04/96	Gila	96-019690		12/03/96	342401
Kosher #107	09/13/96	12/04/96	Pinal	1996-040045		12/03/96	342402
Kosher #108	09/13/96	12/04/96	Pinal	1996-040046		12/03/96	342403
Kosher #109	09/13/96	12/04/96	Pinal	1996-040047		12/03/96	342404

Exhibit A

RECEIVED

<u>Claim Name</u>	<u>Date Located</u>	<u>Date Recorded</u>	<u>Cty</u>	<u>Cty Record Dkt</u>	<u>Page</u>	<u>Date Filed BLM</u>	<u>BLM A MC Serial No.</u>
Kosher #110	09/13/96	12/04/96	Pinal	1996-040048		12/03/96	342405 372
Kosher #111	09/13/96	12/04/96	Pinal	1996-040049		12/03/96	342406
Kosher #112	09/13/96	12/04/96	Pinal	1996-040050		12/03/96	342407
Kosher #112	09/13/96	12/04/96	Gila	96-019691		12/03/96	
Kosher #113	09/13/96	12/04/96	Pinal	1996-040051		12/03/96	342408
Kosher #113	09/13/96	12/04/96	Gila	96-019692		12/03/96	
Kosher #114	09/13/96	12/04/96	Gila	96-019693		12/03/96	342409
Kosher #115	09/13/96	12/04/96	Gila	96-019694		12/03/96	342410
Kosher #116	09/13/96	12/04/96	Gila	96-019695		12/03/96	342411
Kosher #117	09/13/96	12/04/96	Gila	96-019696		12/03/96	342412
Kosher #118	09/13/96	12/04/96	Gila	96-019697		12/03/96	342413
Kosher #119	09/13/96	12/04/96	Gila	96-019698		12/03/96	342414
Kosher #120	09/13/96	12/04/96	Gila	96-019699		12/03/96	342415
Kosher #121	09/13/96	12/04/96	Gila	96-019700		12/03/96	342416
Kosher #122	09/13/96	12/04/96	Pinal	1996-040052		12/03/96	342417
Kosher #123	09/13/96	12/04/96	Pinal	1996-040053		12/03/96	342418
Kosher #124	09/13/96	12/04/96	Pinal	1996-040054		12/03/96	342419
Kosher #125	09/13/96	12/04/96	Pinal	1996-040055		12/03/96	342420
Kosher #126	09/13/96	12/04/96	Pinal	1996-040056		12/03/96	342421
Kosher #127	09/13/96	12/04/96	Pinal	1996-040057		12/03/96	342422
Kosher #127	09/13/96	12/04/96	Gila	96-019701		12/03/96	
Kosher #128	09/13/96	12/04/96	Pinal	1996-040058		12/03/96	342423
Kosher #128	09/13/96	12/04/96	Gila	96-019702		12/03/96	
Kosher #129	09/13/96	12/04/96	Gila	96-019703		12/03/96	342424
Kosher #130	09/13/96	12/04/96	Gila	96-019704		12/03/96	342425
Kosher #131	09/13/96	12/04/96	Gila	96-019705		12/03/96	342426
Kosher #132	09/13/96	12/04/96	Gila	96-019706		12/03/96	342427
Kosher #133	09/13/96	12/04/96	Gila	96-019707		12/03/96	342428
Kosher #134	09/13/96	12/04/96	Gila	96-019708		12/03/96	342429
Kosher #135	09/13/96	12/04/96	Gila	96-019709		12/03/96	342430
Kosher #136	09/13/96	12/04/96	Gila	96-019710		12/03/96	342431
Kosher #137	09/13/96	12/04/96	Gila	96-019711		12/03/96	342432
Kosher #138	09/13/96	12/04/96	Pinal	1996-040059		12/03/96	342433
Kosher #139	09/13/96	12/04/96	Pinal	1996-040060		12/03/96	342434
Kosher #140	09/13/96	12/04/96	Pinal	1996-040061		12/03/96	342435
Kosher #141	09/13/96	12/04/96	Pinal	1996-040062		12/03/96	342436
Kosher #142	09/13/96	12/04/96	Pinal	1996-040063		12/03/96	342437
Kosher #143	09/13/96	12/04/96	Pinal	1996-040064		12/03/96	342438
Kosher #144	09/13/96	12/04/96	Pinal	1996-040065		12/03/96	342439
Kosher #144	09/13/96	12/04/96	Gila	1996-019712		12/03/96	
Kosher #145	09/13/96	12/04/96	Pinal	1996-040066		12/03/96	342440
Kosher #145	09/13/96	12/04/96	Gila	1996-019713		12/03/96	

Exhibit A

407

RECEIVED
 BLM STATE OFFICE
 12/04/96
 851 27
 2013

<u>Claim Name</u>	<u>Date Located</u>	<u>Date Recorded</u>	<u>Cty</u>	<u>Cty Record Dkt</u>	<u>Page</u>	<u>Date Filed BLM</u>	<u>BLM A MC Serial No.</u>
Kosher #146	09/13/96	12/04/96	Gila	1996-019714		12/03/96	342441
Kosher #147	09/13/96	12/04/96	Gila	1996-019715		12/03/96	342442
Kosher #148	09/13/96	12/04/96	Gila	1996-019716		12/03/96	342443
Kosher #149	09/13/96	12/04/96	Gila	1996-019717		12/03/96	342444
Kosher #150	09/13/96	12/04/96	Gila	1996-019718		12/03/96	342445
Kosher #151	09/13/96	12/04/96	Gila	1996-019719		12/03/96	342446
Kosher #152	09/13/96	12/04/96	Gila	1996-019720		12/03/96	342447
Kosher #153	09/13/96	12/04/96	Gila	1996-019721		12/03/96	342448
Kosher #154	09/13/96	12/04/96	Gila	1996-019722		12/03/96	342449
Kosher #155	09/13/96	12/04/96	Gila	1996-019723		12/03/96	342450
Kosher #156	09/13/96	12/04/96	Pinal	1996-040067		12/03/96	342451
Kosher #157	09/13/96	12/04/96	Pinal	1996-040068		12/03/96	342452
Kosher #158	09/13/96	12/04/96	Pinal	1996-040069		12/03/96	342453
Kosher #159	09/13/96	12/04/96	Pinal	1996-040070		12/03/96	342454
Kosher #160	09/13/96	12/04/96	Pinal	1996-040071		12/03/96	342455
Kosher #161	09/14/96	12/04/96	Pinal	1996-040072		12/03/96	342456
Kosher #162	09/14/96	12/04/96	Pinal	1996-040073		12/03/96	342457
Kosher #163	09/14/96	12/04/96	Pinal	1996-040074		12/03/96	342458
Kosher #163	09/14/96	12/04/96	Gila	1996-019724		12/03/96	
Kosher #164	09/14/96	12/04/96	Pinal	1996-040075		12/03/96	342459
Kosher #164	09/14/96	12/04/96	Gila	1996-019725		12/03/96	
Kosher #165	09/14/96	12/04/96	Gila	1996-019726		12/03/96	342460
Kosher #166	09/14/96	12/04/96	Gila	1996-019727		12/03/96	342461
Kosher #167	09/14/96	12/04/96	Gila	1996-019728		12/03/96	342462
Kosher #168	09/14/96	12/04/96	Gila	1996-019729		12/03/96	342463
Kosher #169	09/14/96	12/04/96	Gila	1996-019730		12/03/96	342464
Kosher #170	09/14/96	12/04/96	Gila	1996-019731		12/03/96	342465
Kosher #171	09/14/96	12/04/96	Gila	1996-019732		12/03/96	342466
Kosher #172	09/14/96	12/04/96	Gila	1996-019733		12/03/96	342467
Kosher #173	09/14/96	12/04/96	Gila	1996-019734		12/03/96	342468
Kosher #174	09/14/96	12/04/96	Pinal	1996-040076		12/03/96	342469
Kosher #175	09/14/96	12/04/96	Pinal	1996-040077		12/03/96	342470
Kosher #176	09/14/96	12/04/96	Pinal	1996-040078		12/03/96	342471
Kosher #177	09/14/96	12/04/96	Pinal	1996-040079		12/03/96	342472
Kosher #178	09/14/96	12/04/96	Pinal	1996-040080		12/03/96	342473
Kosher #179	09/14/96	12/04/96	Pinal	1996-040081		12/03/96	342474
Kosher #180	09/14/96	12/04/96	Pinal	1996-040082		12/03/96	342475
Kosher #181	09/14/96	12/04/96	Pinal	1996-040083		12/03/96	342476
Kosher #182	09/14/96	12/04/96	Pinal	1996-040084		12/03/96	342477
Kosher #182	09/14/96	12/04/96	Gila	1996-019735		12/03/96	
Kosher #183	09/14/96	12/04/96	Pinal	1996-040085		12/03/96	342478
Kosher #183	09/14/96	12/04/96	Pinal	1996-019736		12/03/96	

Exhibit A

RECEIVED
 BUREAU OF LAND MANAGEMENT
 PHOENIX, ARIZONA
 AUG 21 1996
 58

<u>Claim Name</u>	<u>Date Located</u>	<u>Date Recorded</u>	<u>Cty</u>	<u>Cty Record Dkt</u>	<u>Page</u>	<u>Date Filed BLM</u>	<u>BLM A MC Serial No.</u>
Kosher #184	09/14/96	12/04/96	Gila	1996-019737		12/03/96	342479
Kosher #185	09/14/96	12/04/96	Gila	1996-019738		12/03/96	342480
Kosher #186	09/14/96	12/04/96	Pinal	1996-040086		12/03/96	342481
Kosher #187	09/14/96	12/04/96	Pinal	1996-040087		12/03/96	342482
Kosher #188	09/14/96	12/04/96	Pinal	1996-040088		12/03/96	342483
Kosher #189	09/14/96	12/04/96	Pinal	1996-040089		12/03/96	342484
Kosher #190	09/14/96	12/04/96	Pinal	1996-040090		12/03/96	342485
Kosher #191	09/14/96	12/04/96	Pinal	1996-040091		12/03/96	342486
Kosher #192	09/14/96	12/04/96	Pinal	1996-040092		12/03/96	342487
Kosher #193	09/14/96	12/04/96	Pinal	1996-040093		12/03/96	342488
Kosher #193	09/14/96	12/04/96	Gila	1996-019739		12/03/96	
Kosher #194	09/14/96	12/04/96	Pinal	1996-040094		12/03/96	342489
Kosher #194	09/14/96	12/04/96	Gila	1996-019740		12/03/96	
Kosher #195	09/14/96	12/04/96	Gila	1996-019741		12/03/96	342490
Kosher #196	09/14/96	12/04/96	Gila	1996-019742		12/03/96	342491
Kosher #197	09/14/96	12/04/96	Pinal	1996-040095		12/03/96	342492
Kosher #198	09/14/96	12/04/96	Pinal	1996-040096		12/03/96	342493
Kosher #199	09/14/96	12/04/96	Pinal	1996-040097		12/03/96	342494
Kosher #200	09/14/96	12/04/96	Pinal	1996-040098		12/03/96	342495
Kosher #201	09/14/96	12/04/96	Pinal	1996-040099		12/03/96	342496
Kosher #202	09/14/96	12/04/96	Pinal	1996-040100		12/03/96	342497
Kosher #203	09/14/96	12/04/96	Pinal	1996-040101		12/03/96	342498
Kosher #204	09/14/96	12/04/96	Pinal	1996-040102		12/03/96	342499
Kosher #205	09/14/96	12/04/96	Pinal	1996-040103		12/03/96	342500
Kosher #205	09/14/97	12/04/96	Gila	1996-019743		12/03/96	
Kosher #206	09/14/97	12/04/96	Gila	1996-019744		12/03/96	342501
Kosher #207	09/14/96	12/04/96	Pinal	1996-040104		12/03/96	342502
Kosher #208	09/14/96	12/04/96	Pinal	1996-040105		12/03/96	342503
Kosher #209	09/14/96	12/04/96	Pinal	1996-040106		12/03/96	342504
Kosher #210	09/14/96	12/04/96	Pinal	1996-040107		12/03/96	342505
Kosher #211	09/14/96	12/04/96	Pinal	1996-040108		12/03/96	342506
Kosher #211	09/14/96	12/04/96	Gila	1996-019745		12/03/96	
Kosher #212	09/14/96	12/04/96	Gila	1996-019746		12/03/96	342507
Kosher #213	09/14/96	12/04/96	Gila	1996-019747		12/03/96	342508
Kosher #214	09/14/96	12/04/96	Gila	1996-019748		12/03/96	342509
Kosher #215	09/14/96	12/04/96	Gila	1996-019749		12/03/96	342510
Kosher #216	09/14/96	12/04/96	Gila	1996-019750		12/03/96	342511
Kosher #217	09/14/96	12/04/96	Gila	1996-019751		12/03/96	342512
Kosher #218	09/14/96	12/04/96	Gila	1996-019752		12/03/96	342513
Kosher #219	09/14/96	12/04/96	Gila	1996-019753		12/03/96	342514
Kosher #220	06/28/02	07/24/02	Pinal	2002-039180		07/25/02	356448
Kosher #221	06/28/02	07/24/02	Pinal	2002-039181		07/25/02	356449

446

RECEIVED
 BLM AZ STATE OFFICE
 AUG 5 1996
 58 L 12

Exhibit A

483

<u>Claim Name</u>	<u>Date Located</u>	<u>Date Recorded</u>	<u>Cty</u>	<u>Cty Record Dkt</u>	<u>Page</u>	<u>Date Filed BLM</u>	<u>BLM A MC Serial No.</u>
Kosher #222	06/28/02	07/24/02	Pinal	2002-039182		07/25/02	356450
Kosher #223	06/28/02	07/24/02	Pinal	2002-039183		07/25/02	356451
Kosher #224	06/28/02	07/24/02	Pinal	2002-039184		07/25/02	356452
Kosher #225	09/07/05	10/11/05	Pinal	2005-137450		09/08/05	367050
Kosher #226	09/07/05	10/11/05	Pinal	2005-137451		09/08/05	367051
Kosher #227	09/07/05	10/11/05	Pinal	2005-137449		09/08/05	367052
Kosher #228	09/07/05	10/11/05	Pinal	2005-137448		09/08/05	367053
Kosher #229	09/07/05	10/11/05	Pinal	2005-137447		09/08/05	367054

GROUP XII: (Unpatented mining claims situated in Section 1, Township 1 South, Range 13 East and Section 6, Township 1 South, Range 14 East, G&SR Mer., Gila County)

<u>Claim Name</u>	<u>Date Located</u>	<u>Date Recorded</u>	<u>Cty</u>	<u>Cty Record Dkt</u>	<u>Page</u>	<u>Date Filed BLM</u>	<u>BLM A MC Serial No.</u>
RJD #1	12/5/97	2/27/98	Gila	1998	2760	3/2/98	349780
RJD #2	12/5/97	2/27/98	Gila	1998	2761	3/2/98	349781
RJD #4	5/17/98	6/5/98	Gila	1998	8633	7/9/98	350335

904

I:\FILES\DOCS\CARL10\260626\DOC\FQ9751.DOC

RECEIVED
BLM AZ STATE OFFICE
2010 AUG 27 A 7 58
PHOENIX, ARIZONA

DECONCINI McDONALD YETWIN & LACY

A PROFESSIONAL CORPORATION
ATTORNEYS AT LAW

2525 EAST BROADWAY BOULEVARD • SUITE 200 • TUCSON, ARIZONA 85716-5300
(520) 322-5000 • (520) 322-5585 (Fax)

EVO DECONCINI (1901-1986)

DENISE M. BAINTON	MARIAN C. LALONDE
JOHN C. E. BARRETT	MARK D. LAMMERS
JEANNETTE L. BICKNER	LISA SCHRINER LEWIS
ALICE W. CALLISON	MATTHEW J. MANSFIELD
MICHAEL A. CORDIER	NANCY J. MARCH
BARRY M. COREY	JOHN R. McDONALD
DENNIS DECONCINI	JARED G. PARKER
ANDREW Y. ERWIN	ALYCE L. PENNINGTON
SHELTON L. FREEMAN	JOHN C. RICHARDSON
HEATHER K. GAINES	IRA M. SCHWARTZ
PETER B. GOLDMAN	LISA ANNE SMITH
NATHAN B. HANNAH	SPENCER A. SMITH
IVA S. HIRSCH	SESALY O. STAMPS
LAWRENCE D. HIRSCH	CARY F. URMAN
JAMES A. JUTRY	MICHAEL R. URMAN
KRISTEN B. KLOTZ	RICHARD M. YETWIN
JOHN C. LACY	

BARRON & POLK, P.L.L.C. - OF COUNSEL
JOHN H. BARRON, III
JAY M. POLK

BARRETT L. KIME - OF COUNSEL
SARA J. VANCE - OF COUNSEL

August 25, 2010

7310 N. 16TH STREET, SUITE 330
PHOENIX, ARIZONA 85020
(602) 282-0500
FAX: (602) 282-0520

19 WEST BIRCH AVENUE
FLAGSTAFF, ARIZONA 86001
(928) 214-0466
FAX: (928) 214-6212

6909 E. MAIN ST.
SCOTTSDALE, ARIZONA 85251
(480) 398-3100
FAX: (480) 398-3101

1680 DUKE STREET THIRD FLOOR
ALEXANDRIA, VA 22314
(703) 838-6200
FAX: (202) 315-3600

www.deconcinimcdonald.com

PLEASE REPLY TO TUCSON
rbarnes@dmyl.com

RECEIVED
AZ STATE OFFICE
AUG 27 A 7 58
PHOENIX, ARIZONA

Via Federal Express

Arizona State Office
Bureau of Land Management
Attention: Public Room
One North Central Avenue, Suite 800
Phoenix, AZ 85004-4427

RE: **Payment of Claim Maintenance Fee; Carlota Copper Company**

Ladies and Gentlemen:

Delivered herewith is a check in the amount of \$69,160, as payment of the claim maintenance fees pursuant to the 30 U.S.C. § 28f(a), as adjusted by 30 U.S.C. § 28j(c) and implemented by notice in 74 *Federal Register* 30959-62 (June 29, 2009), for the assessment year beginning September 1, 2010, on behalf of Carlota Copper Company. A copy of the Certification of Payment of Maintenance Fee in Lieu of Affidavit of Annual Assessment Work to be recorded with the Pinal and Gila County Recorder's Offices is also enclosed herewith.

Please return a date-stamped copy of this letter and the affidavit along with the receipt for payment to this office. Thank you for your assistance and please feel free to contact me or John Lacy with any questions or concerns.

Sincerely,



Robin E. Barnes, CP
Certified Paralegal

rb

RECEIVED
BLM AZ STATE OFFICE

2010 AUG 27 A 7:58

PHOENIX, ARIZONA

STATE OF ARIZONA)
) ss:
County of Pima)

**CERTIFICATION OF PAYMENT OF MAINTENANCE FEE
IN LIEU OF AFFIDAVIT OF ANNUAL ASSESSMENT WORK**

Marian C. LaLonde, being first duly sworn, deposes and says that:

1. She is an agent for Carlota Copper Company, the owner of the unpatented lode mining claims and millsites situated in Pinal and Gila Counties, Arizona (the "Claims"), the location notices of which are of record in Pinal and Gila Counties, and in the records of the Arizona State Office of the Bureau of Land Management under the file numbers indicated in the attached Exhibit A


2. Pursuant to the 30 U.S.C. § 28f(a), as adjusted by 30 U.S.C. § 28j(c) and implemented by notice in 74 *Federal Register* 30959-62 (June 29, 2009), the owner has paid a maintenance fee of \$140 per claim for the assessment year beginning September 1, 2010. This Certificate is in lieu of an affidavit of performance of annual assessment work or notice of intent to hold.

3. The names and address of the owners of the Claims for which this Certificate is prepared are Carlota Copper Company, 1306 Live Oak Street, P.O. Box 1009, Miami, Arizona 85539.

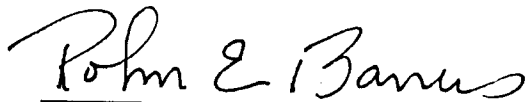
THIS IS NOT A CHANGE OF ADDRESS

4. The mining claims within the Claims described herein are held and claimed by the owner for the valuable minerals contained therein and the millsites for uses related to the mining claims.

DATED this 24th day of August, 2010.


Marian C. LaLonde

Sworn and subscribed before me this 24th day of August, 2010, by Marian C. LaLonde.


Notary Public

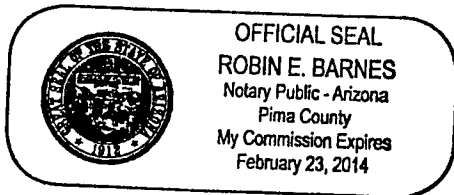


EXHIBIT A

The following unpatented mining claims and millsites are situated in the Pioneer and Globe Mining Districts, Gila and Pinal Counties, Arizona, the names of which and the place of record of the location notices thereof in the official records of the respective counties and the Arizona State Office of the Bureau of Land Management, are as follows:

GROUP III: (Unpatented mining claims situated in Sections 25, 26, 35 and 36, Townships 1 North, Range 13 East, G&SR Mer.)

<u>Claim Name</u>	<u>Date Located</u>	<u>Date Recorded</u>	<u>County Records Docket</u>	<u>Page</u>	<u>Date Filed BLM</u>	<u>BLM A MC No.</u>
RECEIVED BLM AZ STATE OFFICE 2010 APR 21 1 58 PHOENIX, ARIZONA						
Gila County:						
Grizzly #1	7/18/89	7/24/89	774	120	9/1/89	298647
Amended		11/22/89	785	119	12/13/89	
Grizzly #2	7/18/89	7/24/89	774	123	9/1/89	298648
Amended		11/22/89	785	119	12/13/89	
Grizzly #3	7/18/89	7/24/89	774	126	9/1/89	298649
Amended		11/22/89	785	119	12/13/89	
Grizzly #4	7/18/89	7/24/89	774	129	9/1/89	298650
Amended		11/22/89	785	119	12/13/89	
Pinal County:						
		8/22/89	1625	631	9/1/89	
		11/22/89	1642	209	12/13/89	
Gila County:						
Grizzly #5	7/18/89	7/24/89	774	132	9/1/89	298651
Amended		11/22/89	785	119	12/13/89	
Pinal County:						
		8/22/89	1625	634	9/1/89	
		11/22/89	1642	209	12/13/89	
Gila County:						
Grizzly #6	7/18/89	7/24/89	774	135	9/1/89	298652
Amended		11/22/89	785	119	12/13/89	
Grizzly #7	7/18/89	7/24/89	774	138	9/1/89	298653
Amended		11/22/89	785	119	12/13/89	
Grizzly #8	7/18/89	7/24/89	774	141	9/1/89	298654
Amended		11/22/89	785	119	12/13/89	
Grizzly #9	7/18/89	7/24/89	774	144	9/1/89	298655
Amended		11/22/89	785	119	12/13/89	
Grizzly #10	7/18/89	7/24/89	774	147	9/1/89	298656
Amended		11/22/89	785	119	12/13/89	
Grizzly #11	7/18/89	7/24/89	774	150	9/1/89	298657
Amended		11/22/89	785	119	12/13/89	
Grizzly #12	7/18/89	7/24/89	774	153	9/1/89	298658
Amended		11/22/89	785	119	12/13/89	

<u>Claim Name</u>	<u>Date Located</u>	<u>Date Recorded</u>	<u>County Records Docket Page</u>	<u>Date Filed BLM</u>	<u>BLM A MC No.</u>
	7/18/89	8/22/89	Pinal County: 1625 637	9/1/89	
		11/22/89	1642 209	12/13/89	
Grizzly #13	7/18/89	7/24/89	Gila County: 774 156	9/1/89	298659
Amended		11/22/89	785 119	12/13/89	
Grizzly #14	7/18/89	7/24/89	774 159	9/1/89	298660
Amended		11/22/89	785 119	12/13/89	

GROUP IV: (Unpatented mining claims situated in Sections 26, 27, 34, 35 and 36, Township 1 North, Range 13 East; G&SR Mer.)

<u>Claim Name</u>	<u>Loc. Date</u>	<u>County</u>	<u>Original Recordation Book Page</u>	<u>Amended Recordation Book Page</u>	<u>BLM A MC Serial #</u>
Tip Top	3/2/29	Pinal	45 142	648 830	52265
Tip Top #1	8/1/30	Pinal	46 275		52266
Tip Top 2	3/2/29	Pinal	45 144	648 831	52267
Tip Top 3	3/10/29	Pinal	45 145	648 832	52268
Tip Top #4	8/1/30	Pinal	46 301		52269
Eder #10	4/21/69	Pinal	569 819		52270
Eder #11	4/21/69	Pinal	569 820		52271
Eder #12	4/21/69	Pinal	569 821		52272
Eder 14	9/27/71	Pinal	645 51		52274
		Gila	308 309		
Eder 15	9/27/71	Pinal	645 52		52275
		Gila	308 310		
Eder 16	9/27/71	Pinal	645 53	721 95	52276
		Gila	308 311	348 10	
Eder 17	9/27/71	Pinal	645 54	721 96	52277
		Gila	308 312	348 9	
Eder 18	9/27/71	Pinal	710 228		52278
		Gila	308 313		
Eder 19	9/27/71	Pinal	710 229	721 715	52279
		Gila	308 314	348 275	
Eder 22	9/27/71	Pinal	645 56		52280
		Gila	308 317		
Eder #23	1/4/73	Pinal	691 416		52281
Eder 27	9/11/73	Pinal	720 440		52282
Eder 34	6/14/73	Pinal	710 926		52285
Eder 35	6/14/73	Pinal	710 927		52286
Exhibit A					

RECEIVED
 BLM AZ STATE OFFICE
 JUN 27 2018
 85

<u>Claim Name</u>	<u>Loc. Date</u>	<u>County</u>	<u>Original Recordation</u>		<u>Amended Recordation</u>		<u>BLM A MC Serial #</u>
			<u>Book</u>	<u>Page</u>	<u>Book</u>	<u>Page</u>	
Eder 36	6/14/73	Pinal	710	928			52287
Eder 39	6/13/73	Pinal	710	931			52289
Eder 40	6/14/73	Pinal	710	932			52290
Eder 43	6/13/73	Pinal	710	935			52292
Eder 44	6/14/73	Pinal	710	936			52293
Eder 45	6/13/73	Pinal	710	937			52294
Eder 46	6/13/73	Pinal	710	938			52295
Eder 47	6/13/73	Pinal	710	939			52296
Eder 48	6/13/73	Pinal	710	940	721	97	52297
Eder 49	6/12/73	Pinal	710	941			52298
Eder 50	6/12/73	Pinal	710	942			52299
Eder 51	6/12/73	Pinal	710	943			52300
Eder 52	6/12/73	Pinal	710	944			52301
Eder 53	6/12/73	Pinal	710	945			52302
Eder 54	6/13/73	Pinal	710	946			52303
		Gila	341	802			
Eder 55	6/13/73	Pinal	710	947			52304
		Gila	341	803			
Eder 56	6/13/73	Pinal	710	948			52305
		Gila	341	804			
Eder 57	6/12/73	Pinal	710	949	721	98	52306
		Gila	341	805	348	8	
Eder 59	6/14/73	Pinal	710	951			52307
		Gila	341	807			
Eder 62	9/7/73	Pinal	721	716			52308
Eder 63	9/7/73	Pinal	721	717			52309
		Gila	348	276			
Eder 64	9/7/73	Pinal	721	718			52310
		Gila	348	277			
Eder 65	9/7/73	Pinal	721	719			52311
		Gila	348	278			
Eder 66	9/7/73	Pinal	721	720			52312
		Gila	348	279			
Eder 67	9/7/73	Pinal	721	721			52313
		Gila	348	280			
Eder 68	9/7/73	Pinal	721	722			52314
		Gila	348	281			
Eder 69	9/7/73	Pinal	721	723			52315
		Gila	348	282			
Eder 70	9/24/73	Gila	348	283			52316
Eder 71	11/24/87	Gila	726	416			279919
Eder 72	11/24/87	Gila	726	419			279920
Exhibit A							

RECEIVED
 BLM AZ STATE OFFICE
 AUG 27 1987
 PHOENIX, ARIZONA

<u>Claim Name</u>	<u>Loc. Date</u>	<u>County</u>	<u>Original Recordation</u>		<u>Amended Recordation</u>		<u>BLM A MC Serial #</u>
			<u>Book</u>	<u>Page</u>	<u>Book</u>	<u>Page</u>	
Eder 73	11/24/87	Gila	726	422			279921
		Pinal	1497	441			
Eder 74	11/24/87	Pinal	1497	443			279922
Eder 75	11/24/87	Pinal	1497	445			279923
Eder 76	11/24/87	Pinal	1497	447			279924
Ghost 16	12/29/66	Pinal	497	450			52317
Ghost 27	3/10/64	Pinal	387	137			52318
Ghost 28	5/18/64	Pinal	387	138			52319
Ghost 29	3/10/64	Pinal	387	139			52320
Ghost 30	5/18/64	Pinal	387	140			52321
Ghost 31	3/10/64	Pinal	387	141			52322
Ghost 32	12/29/66	Pinal	497	451			52323
Ghost 38	12/29/66	Pinal	497	452			52326
Ghost 40	12/29/66	Pinal	497	453			52327
Ghost 42	12/29/66	Pinal	497	454			52328
Ghost 48	12/29/66	Pinal	497	455			52329
Ghost 50	12/29/66	Pinal	497	456			52330
Ghost 61	3/12/64	Pinal	387	165			52331
Ghost 62	3/12/64	Pinal	387	166			52332
Ghost 63	3/12/64	Pinal	387	167			52333
Ghost 66	3/12/64	Pinal	387	170			52336
Ghost 90	12/29/66	Pinal	497	457			52337
Ghost 93	3/16/64	Pinal	387	194			52340
Ghost 95	3/16/64	Pinal	387	195			52342
Ghost 97	3/16/64	Pinal	387	196			52344
Ghost 99	3/16/64	Pinal	387	197			52346
Ghost 131	9/23/65	Pinal	429	515			52365
Ghost 132	9/23/65	Pinal	429	516			52366
Ghost 133	9/23/65	Pinal	429	517			52367
Ghost 134	9/23/65	Pinal	429	518			52368
Ghost 135	9/23/65	Pinal	429	519			52369
Ghost 136	9/23/65	Pinal	429	520			52370
Ghost 137	9/23/65	Pinal	429	521			52371
Ghost 140	4/15/64	Pinal	387	209			52372
Ghost 141	4/15/64	Pinal	387	210			52373
Ghost 142	4/15/64	Pinal	387	211			52374
Ghost 143	4/15/64	Pinal	387	212			52375
Ghost 144	4/15/64	Pinal	387	213			52376
Rim Rock #5	8/1/30	Pinal	46	304	721	93	52382
Annex #5	8/1/30	Pinal	46	305	721	92	52383
Cap 130	7/24/30	Pinal	46	311			52386
Exhibit A							

RECEIVED
 BLM AZ STATE OFFICE
 AUG 27 1987
 PHOENIX, ARIZONA

<u>Claim Name</u>	<u>Loc. Date</u>	<u>County</u>	<u>Original Recordation</u>		<u>Amended Recordation</u>		<u>BLM A MC Serial #</u>
			<u>Book</u>	<u>Page</u>	<u>Book</u>	<u>Page</u>	
Cap 131	7/25/30	Pinal	46	311			52387
"Moon Rise"	2/15/1899	Gila	6	401			52388
Promoter	11/14/29	Gila	44	5	348	7	52389
Stars and Stripes	1/1/02	Gila	7	466	308	307	52390
Providence	7/1/28	Gila	40	444	309	649	52391

GROUP V: (Unpatented mining claims situated in Sections 4, 5, 6, 7, Township 1 South, Range 14 East; Sections 1, 2, 11, 12, Township 1 South, Range 13 East; Section 31, Township 1 North, Range 14 East; and Sections 14, 15, 22, 23, 25, 26, 27, Township 1 North, Range 13 East, G&SR Mer.)

<u>Claim Name</u>	<u>Date Located</u>	<u>Date Recorded</u>	<u>Cty</u>	<u>Cty Record Dkt</u>	<u>Page</u>	<u>Date Filed BLM</u>	<u>BLM A MC Serial No.</u>
Kelly #1	1/26/92	3/12/92	Gila	860	997	4/16/92	320760
Kelly #2	1/26/92	3/12/92	Gila	860	1000	4/16/92	320761
Kelly #3	1/26/92	3/12/92	Gila	861	01	4/16/92	320762
Kelly #4	1/26/92	3/12/92	Gila	861	04	4/16/92	320763
Kelly #5	1/26/92	3/12/92	Gila	861	07	4/16/92	320764
Kelly #6	1/28/92	3/12/92	Gila	861	10	4/16/92	320765
Kelly #7	1/26/92	3/12/92	Gila	861	13	4/16/92	320766
Kelly #8	1/28/92	3/12/92	Gila	861	16	4/16/92	320767
Kelly #9	1/26/92	3/12/92	Gila	861	19	4/16/92	320768
Kelly #10	1/28/92	3/12/92	Gila	861	22	4/16/92	320769
Kelly #11	1/26/92	3/12/92	Gila	861	25	4/16/92	320770
Kelly #12	1/28/92	3/12/92	Gila	861	28	4/16/92	320771
Kelly #13	1/26/92	3/12/92	Gila	861	31	4/16/92	320772
Kelly #14	1/28/92	3/12/92	Gila	861	34	4/16/92	320773
Kelly #15	1/28/92	3/12/92	Gila	861	37	4/16/92	320774
Kelly #16	1/28/92	3/12/92	Gila	861	40	4/16/92	320775
Kelly #17	1/28/92	3/12/92	Gila	861	43	4/16/92	320776
Kelly #18	1/28/92	3/12/92	Gila	861	46	4/16/92	320777
Kelly #19	1/28/92	3/12/92	Gila	861	49	4/16/92	320778
Kelly #20	1/26/92	3/12/92	Gila	861	52	4/16/92	320779
Kelly #21	1/27/92	3/12/92	Gila	861	55	4/16/92	320780
Kelly #22	1/27/92	3/12/92	Gila	861	58	4/16/92	320781
Kelly #23	1/27/92	3/12/92	Gila	861	61	4/16/92	320782
Kelly #24	1/27/92	3/12/92	Gila	861	64	4/16/92	320783
Kelly #25	1/27/92	3/12/92	Gila	861	67	4/16/92	320784
Kelly #26	1/27/92	3/12/92	Gila	861	70	4/16/92	320785
Kelly #27	1/29/92	3/12/92	Gila	861	73	4/16/92	320786

Exhibit A

RECEIVED
 BLM AZ STATE OFFICE
 AUG 20 2010
 5

<u>Claim Name</u>	<u>Date Located</u>	<u>Date Recorded</u>	<u>Cty</u>	<u>Cty Record Dkt</u>	<u>Page</u>	<u>Date Filed BLM</u>	<u>BLM A MC Serial No.</u>
Kelly #28	1/29/92	3/12/92	Pinal	1809	641		
			Gila	861	76	4/16/92	320787
Kelly #29	1/29/92	3/12/92	Pinal	1809	643		
			Gila	861	79	4/16/92	320788
Kelly #30	1/29/92	3/12/92	Pinal	1809	645		
			Gila	861	82	4/16/92	320789
Kelly #31-A	7/11/92	8/06/92	Gila	877	747	8/27/92	324206
		8/13/92	Pinal	1845	922		
Kelly #32	1/29/92	3/12/92	Gila	861	88	4/16/92	320791
Kelly #33	1/29/92	3/12/92	Pinal	1809	649	4/16/92	320792
Kelly #34	1/29/92	3/12/92	Gila	861	91	4/16/92	320793
			Pinal	1809	651		
Kelly #35	1/29/92	3/12/92	Pinal	1809	653	4/16/92	320794
Kelly #36	1/29/92	3/12/92	Gila	861	94	4/16/92	320795
			Pinal	1809	655		
Kelly #37	1/28/92	3/12/92	Pinal	1809	657	4/16/92	320796
Kelly #38	1/28/92	3/12/92	Gila	861	97	4/16/92	320797
	1/29/92	3/12/92	Pinal	1809	659		
Kelly #39	1/28/92	3/12/92	Pinal	1809	661	4/16/92	320798
Kelly #40	1/31/92	3/12/92	Pinal	1809	663	4/16/92	320799
Kelly #53	1/30/92	3/12/92	Pinal	1809	671	4/16/92	320803
Kelly #57	1/30/92	3/12/92	Pinal	1809	673	4/16/92	320804
Kelly #58	1/30/92	3/12/92	Pinal	1809	675	4/16/92	320805
Kelly #59	1/30/92	3/12/92	Pinal	1809	677	4/16/92	320806
Kelly #60	1/30/92	3/12/92	Pinal	1809	679	4/16/92	320807
Kelly #66	1/30/92	3/12/92	Pinal	1809	691	4/16/92	320813
Kelly #67	1/30/92	3/12/92	Pinal	1809	693	4/16/92	320814
Kelly #68	1/30/92	3/12/92	Pinal	1809	695	4/16/92	320815
Kelly #71	1/30/92	3/12/92	Pinal	1809	697	4/16/92	320816
Kelly #72	1/30/92	3/12/92	Pinal	1809	699	4/16/92	320817
Kelly #73	1/30/92	3/12/92	Pinal	1809	701	4/16/92	320818
Kelly #83	2/01/92	3/12/92	Pinal	1809	721	4/16/92	320828
Kelly #84	2/01/92	3/12/92	Pinal	1809	723	4/16/92	320829
Kelly #86	2/01/92	3/12/92	Pinal	1809	727	4/16/92	320831
Kelly #87	2/01/92	3/12/92	Pinal	1809	729	4/16/92	320832
Kelly #89	2/01/92	3/12/92	Pinal	1809	733	4/16/92	320834
Kelly #90	2/01/92	3/12/92	Pinal	1809	735	4/16/92	320835
Kelly #91	2/02/92	3/12/92	Pinal	1809	737	4/16/92	320836
Kelly #92	2/02/92	3/12/92	Gila	861	100	4/16/92	320837
			Pinal	1809	739		
Kelly #93	2/02/92	3/12/92	Gila	861	103	4/16/92	320838
			Pinal	1809	741		

Exhibit A

RECEIVED
 BLM AZ STATE OFFICE
 AUG 27 1992
 59

<u>Claim Name</u>	<u>Date Located</u>	<u>Date Recorded</u>	<u>Cty</u>	<u>Cty Record</u>		<u>Date Filed BLM</u>	<u>BLM A MC Serial No.</u>
				<u>Dkt</u>	<u>Page</u>		
Kelly #94	2/02/92	3/12/92	Gila	861	106	4/16/92	320839
Kelly #95	2/02/92	3/12/92	Gila	861	109	4/16/92	320840
			Pinal	1809	743		
Kelly #96	2/02/92	3/12/92	Gila	861	112	4/16/92	320841
			Pinal	1809	745		
Kelly #97	2/02/92	3/12/92	Gila	861	115	4/16/92	320842
Kelly #98	2/02/92	3/12/92	Gila	861	118	4/16/92	320843
Kelly #99	2/02/92	3/12/92	Gila	861	121	4/16/92	320844
Kelly #100	2/04/92	3/12/92	Gila	861	124	4/16/92	320845
Kelly #101	10/31/92	12/14/92	Gila	892	489	1/19/93	325818
Kelly #103	10/31/92	12/14/92	Gila	892	495	1/19/93	325820
Kelly #104	10/31/92	12/14/92	Gila	892	498	1/19/93	325821
Kelly #105	10/31/92	12/14/92	Gila	892	501	1/19/93	325822
Kelly #106	10/31/92	12/14/92	Gila	892	504	1/19/93	325823
Kelly #107	10/31/92	12/14/92	Gila	892	507	1/19/93	325824
Kelly #112	10/31/92	12/14/92	Gila	892	522	1/19/93	325829
Kelly #113	10/31/92	12/14/92	Gila	892	525	1/19/93	325830
Kelly #114	10/31/92	12/14/92	Gila	892	528	1/19/93	325831
Kelly #115	10/31/92	12/14/92	Gila	892	531	1/19/93	325832
Kelly #120	11/9/92	12/14/92	Gila	892	546	1/19/93	325837
Kelly #121	11/9/92	12/14/92	Gila	892	549	1/19/93	325838
Kelly #122	11/9/92	12/14/92	Gila	892	552	1/19/93	325839
Kelly #123	11/9/92	12/14/92	Gila	892	555	1/19/93	325840
Kelly #124	11/9/92	12/14/92	Gila	892	558	1/19/93	325841
Kelly #125	11/8/92	12/14/92	Gila	892	561	1/19/93	325842
Kelly #126	11/8/92	12/14/92	Gila	892	564	1/19/93	325843
Kelly #127	11/8/92	12/14/92	Gila	892	567	1/19/93	325844
Kelly #128	11/8/92	12/14/92	Gila	892	570	1/19/93	325845
			Pinal	1874	047		
Kelly #129	11/8/92	12/14/92	Gila	892	573	1/19/93	325846
Kelly #130	11/8/92	12/14/92	Gila	892	576	1/19/93	325847
Kelly #131	11/8/92	12/14/92	Gila	892	579	1/19/93	325848
Kelly #132	11/7/92	12/14/92	Gila	892	582	1/19/93	325849
			Pinal	1874	049		
Kelly #133	11/7/92	12/14/92	Gila	892	585	1/19/93	325850
Kelly #134	11/7/92	12/14/92	Gila	892	588	1/19/93	325851
Kelly #135	11/7/92	12/14/92	Gila	892	591	1/19/93	325852
Kelly #136	11/7/92	12/14/92	Gila	892	594	1/19/93	325853
			Pinal	1874	051		
Kelly #137	11/7/92	12/14/92	Gila	892	597	1/19/93	325854
			Pinal	1874	053		
Kelly #138	11/7/92	12/14/92	Gila	892	600	1/19/93	325855
Exhibit A							

RECEIVED
 BLM AZ STATE OFFICE
 APR 27 1993
 PINAL

<u>Claim Name</u>	<u>Date Located</u>	<u>Date Recorded</u>	<u>Cty</u>	<u>Cty Record Dkt</u>	<u>Page</u>	<u>Date Filed BLM</u>	<u>BLM A MC Serial No.</u>
Kelly #139	11/7/92	12/14/92	Gila	892	601	1/19/93	325856
Kelly #140	11/7/92	12/14/92	Gila	892	604	1/19/93	325857
Kelly #141	11/7/92	12/14/92	Gila	892	607	1/19/93	325858
Kelly #142	11/7/92	12/14/92	Gila	892	610	1/19/93	325859
Kelly #143	11/7/92	12/14/92	Gila	892	613	1/19/93	325860
Kelly #144	11/7/92	12/14/92	Gila	892	616	1/19/93	325861
Kelly #145	11/7/92	12/14/92	Gila	892	619	1/19/93	325862
Kelly #146	11/7/92	12/14/92	Gila	892	622	1/19/93	325863
Kelly #147	11/7/92	12/14/92	Gila	892	625	1/19/93	325864
Kelly #148	11/6/92	12/14/92	Gila	892	628	1/19/93	325865
Kelly #149	11/6/92	12/14/92	Gila	892	631	1/19/93	325866
Kelly #150	11/6/92	12/14/92	Gila	892	634	1/19/93	325867
Kelly #151	7/30/93	8/23/93	Gila	93-635862		8/23/93	327254
Kelly #152	7/30/93	8/23/93	Gila	93-635863		8/23/93	327255
Kelly #153	7/30/93	8/23/93	Gila	93-635864		8/23/93	327256
Kelly #154	7/30/93	8/23/93	Pinal	1936 617			
			Gila	93-635865		8/23/93	327257
			Pinal	1936 619			
Kelly #155	7/30/93	8/23/93	Gila	93-635866		8/23/93	327258
			Pinal	1936 621			
Kelly #157	7/30/93	8/23/93	Pinal	1936 625		8/23/93	327260
Kelly #158	7/30/93	8/23/93	Gila	93-635861		8/23/93	327261
			Pinal	1936 627			
Kelly #159	7/30/93	8/23/93	Pinal	1936 629		8/23/93	327262
Kelly #160	7/30/93	8/23/93	Pinal	1936 631		8/23/93	327263
Kelly #161	7/30/93	8/23/93	Pinal	1936 633		8/23/93	327264
Kelly #162	7/30/93	8/23/93	Pinal	1936 635		8/23/93	327265
Kelly #163	7/30/93	8/23/93	Pinal	1936 637		8/23/93	327266

GROUP VI: (Unpatented mining claims situated in Section 36, Township 1 North, Range 13 East; Section 31, Township 1 North, Range 14 East; Section 1, Township 1 South, Range 13 East; and Section 6, Township 1 South, Range 14 East, G&SR Mer.)

<u>Claim Name</u>	<u>Recorded Book/Docket Page</u>		<u>BLM A MC Serial No.</u>
Lizard No. 27 (W½)	47	348	28018
Rejected No. 1	31	415	28020
Rejected No. 2	31	416	28019
Amended	52	374	
Rejected No. 3	53	184	28016
Rejected No. 4	493	569	97634
Exhibit A			

RECEIVED
 BLM AZ STATE OFFICE
 2010 AUG 21 A 7:59
 PUEBLO, ARIZONA

<u>Claim Name</u>	<u>Recorded Book/Docket</u>	<u>Page</u>	<u>BLM A MC Serial No.</u>
Rejected No. 5	493	571	97635
Rejected No. 6	493	573	97636
Rejected No. 7	493	575	97637
Rejected No. 8	493	577	97638
Rejected No. 9	493	579	97639
Rejected No. 10	493	581	97640
Rejected No. 11	493	583	97641
Rejected No. 12	493	585	97642
Rejected No. 13	493	587	97643

RECEIVED
 BLM AZ STATE OFFICE
 2010 AUG 27 A 7 59
 PHOENIX, ARIZONA

GROUP VII: (Unpatented mining claims situated in Section 36, Township 1 North, Range 13 East, Gila County, G&SR Mer.)

<u>Claim Name</u>	<u>Location Date</u>	<u>Recorded Book</u>	<u>Page</u>	<u>BLM AMC Serial No.</u>
Overside	9/1/39	48	70	27989
Amended	6/17/59	102	43	
Amended	5/23/93	909	127	
Crown Point Ext. No. 1	6/17/59	102	37	27990
Amended	5/23/93	909	131	
Crown Point Ext. No. 2	6/17/59	102	38	27991
Amended	5/23/93	909	133	
Old Abe	9/1/39	48	70	27992
Amended	6/17/59	102	39	
Amended	5/23/93	909	124	
Old Abe No. 1	10/1/39	48	82	27993
Amended	6/17/59	102	41	
Amended	5/23/93	909	129	

GROUP VIII: (Unpatented mining claims situated in Section 36, Township 1 North, Range 13 East, G&SR Mer., Gila County)

<u>Claim Name</u>	<u>Location Date</u>	<u>Cty Record Book</u>	<u>Page</u>	<u>BLM A MC Serial No.</u>
Brewery	3/12/1892	4	145	39932
Amended	5/23/93	909	116	
Clipper	1/20/1906	1	286	39933
Amended	5/23/93	909	118	
Old Abe	9/1/39	48	70	39934
Amended	5/23/93	909	124	

Exhibit A

<u>Claim Name</u>	<u>Location Date</u>	<u>Cty Record Book</u>	<u>Page</u>	<u>BLM A MC Serial No.</u>
Thomas Jefferson	9/1/39	48	71	39935
Amended	5/23/93	909	120	
Blue Jay Fraction	11/21/42	48	357	39936
Amended	5/23/93	909	122	
Vat	11/25/59	112	344	39937

GROUP IX: (Unpatented mining claims situated in Section 36, Township 1 North, Range 13 East, G&SR Mer., Gila County)

<u>Claim Name</u>	<u>Location Date</u>	<u>Cty Record Book</u>	<u>Page</u>	<u>BLM A MC Serial No.</u>
Lost Knife #1	5/23/59	100	416	39938
Amended	3/17/68	230	418	
Lost Knife #2	10/28/59	108	133	39939
Amended	3/17/68	230	415	
Manganese Cap	5/06/65	176	507	39940
Amended	3/17/68	230	419	
Galena	5/06/65	176	508	39941
Amended	3/17/68	230	416	
Dew	6/1/68	237	635	39942
Lad	6/1/68	237	636	39943

GROUP X: (Unpatented millsites situated in Section 23 and 26, Township 1 North, Range 13 East, G&SR Mer., Gila County)

<u>Claim Name</u>	<u>Date Located</u>	<u>Date Recorded</u>	<u>Cty Record Dkt</u>	<u>Page</u>	<u>Date Filed BLM</u>	<u>BLM A MC Serial No.</u>
Sick-A-More #1	6/16/93	8/23/93	93-635858		8/23/93	327251
Sick-A-More #2	6/16/93	8/23/93	93-635859		8/23/93	327252
Sick-A-More #3	6/16/93	8/23/93	93-635860		8/23/93	327253

RECEIVED
 BLM AZ STATE OFFICE
 2000 AUG 21 A 7:59
 PHOENIX, ARIZONA

GROUP XI: (Unpatented millsites situated in Sections 25, 26, 35 and 36, Township 1 North, Range 13 East; Section 31, Township 1 North, Range 14 East, Sections 1, 12, Township 1 South, Range 13 East; and Section 6, Township 1 South, Range 14 East, G&SR Mer., Gila and Pinal Counties)

<u>Claim Name</u>	<u>Date Located</u>	<u>Date Recorded</u>	<u>Cty</u>	<u>Cty Record Dkt</u>	<u>Page</u>	<u>Date Filed BLM</u>	<u>BLM A MC Serial No.</u>
Kosher #1	09/12/96	12/04/96	Gila	96-019602		12/03/96	342296
Kosher #2	09/12/96	12/04/96	Gila	96-019603		12/03/96	342297
Kosher #3	09/12/96	12/04/96	Gila	96-019604		12/03/96	342298
Kosher #4	09/12/96	12/04/96	Gila	96-019605		12/03/96	342299
Kosher #5	09/12/96	12/04/96	Gila	96-019606		12/03/96	342300
Kosher #6	09/12/96	12/04/96	Gila	96-019607		12/03/96	342301
Kosher #7	09/12/96	12/04/96	Gila	96-019608		12/03/96	342302
Kosher #8	09/12/96	12/04/96	Gila	96-019609		12/03/96	342303
Kosher #9	09/12/96	12/04/96	Gila	96-019610		12/03/96	342304
Kosher #10	09/12/96	12/04/96	Gila	96-019611		12/03/96	342305
Kosher #11	09/12/96	12/04/96	Gila	96-019612		12/03/96	342306
Kosher #12	09/12/96	12/04/96	Gila	96-019613		12/03/96	342307
Kosher #13	09/12/96	12/04/96	Gila	96-019614		12/03/96	342308
Kosher #14	09/12/96	12/04/96	Gila	96-019615		12/03/96	342309
Kosher #15	09/12/96	12/04/96	Gila	96-019616		12/03/96	342310
Kosher #16	09/12/96	12/04/96	Gila	96-019617		12/03/96	342311
Kosher #17	09/12/96	12/04/96	Gila	96-019618		12/03/96	342312
Kosher #18	09/12/96	12/04/96	Gila	96-019619		12/03/96	342313
Kosher #19	09/12/96	12/04/96	Gila	96-019620		12/03/96	342314
Kosher #20	09/12/96	12/04/96	Gila	96-019621		12/03/96	342315
Kosher #21	09/12/96	12/04/96	Gila	96-019622		12/03/96	342316
Kosher #22	09/12/96	12/04/96	Gila	96-019623		12/03/96	342317
Kosher #23	09/12/96	12/04/96	Gila	96-019624		12/03/96	342318
Kosher #23	09/12/96	12/04/96	Pinal	1996-040016		12/03/96	
Kosher #24	09/12/96	12/04/96	Gila	96-019625		12/03/96	342319
Kosher #25	09/12/96	12/04/96	Gila	96-019626		12/03/96	342320
Kosher #26	09/12/96	12/04/96	Gila	96-019627		12/03/96	342321
Kosher #27	09/12/96	12/04/96	Gila	96-019628		12/03/96	342322
Kosher #28	09/12/96	12/04/96	Gila	96-019629		12/03/96	342323
Kosher #29	09/12/96	12/04/96	Gila	96-019630		12/03/96	342324
Kosher #30	09/12/96	12/04/96	Gila	96-019631		12/03/96	342325
Kosher #31	09/12/96	12/04/96	Gila	96-019632		12/03/96	342326
Kosher #32	09/12/96	12/04/96	Pinal	1996-040017		12/03/96	342327
Kosher #33	09/12/96	12/04/96	Gila	96-019633		12/03/96	342328
Kosher #33	09/12/96	12/04/96	Pinal	1996-040018		12/03/96	
Kosher #34	09/12/96	12/04/96	Gila	96-019634		12/03/96	342329
Kosher #34	09/12/96	12/04/96	Pinal	1996-040019		12/03/96	

Exhibit A

RECEIVED
 BLM AZ STATE OFFICE
 200 AUG 27 11 58 AM '96
 PINAL COUNTY

<u>Claim Name</u>	<u>Date Located</u>	<u>Date Recorded</u>	<u>Cty</u>	<u>Cty Record Dkt</u>	<u>Page</u>	<u>Date Filed BLM</u>	<u>BLM A MC Serial No.</u>
Kosher #35	09/12/96	12/04/96	Gila	96-019635		12/03/96	342330
Kosher #36	09/12/96	12/04/96	Gila	96-019636		12/03/96	342331
Kosher #37	09/12/96	12/04/96	Gila	96-019637		12/03/96	342332
Kosher #38	09/12/96	12/04/96	Gila	96-019638		12/03/96	342333
Kosher #39	09/12/96	12/04/96	Gila	96-019639		12/03/96	342334
Kosher #40	09/12/96	12/04/96	Gila	96-019640		12/03/96	342335
Kosher #41	09/12/96	12/04/96	Gila	96-019641		12/03/96	342336
Kosher #42	09/12/96	12/04/96	Gila	96-019642		12/03/96	342337
Kosher #43	09/12/96	12/04/96	Gila	96-019643		12/03/96	342338
Kosher #44	09/12/96	12/04/96	Pinal	1996-040020		12/03/96	342339
Kosher #45	09/12/96	12/04/96	Pinal	1996-040021		12/03/96	342340
Kosher #46	09/12/96	12/04/96	Pinal	1996-040022		12/03/96	342341
Kosher #46	09/12/96	12/04/96	Gila	96-019644		12/03/96	
Kosher #47	09/12/96	12/04/96	Pinal	1996-040023		12/03/96	342342
Kosher #47	09/12/96	12/04/96	Gila	96-019645		12/03/96	
Kosher #48	09/12/96	12/04/96	Gila	96-019646		12/03/96	342343
Kosher #49	09/12/96	12/04/96	Gila	96-019647		12/03/96	342344
Kosher #50	09/12/96	12/04/96	Gila	96-019648		12/03/96	342345
Kosher #51	09/12/96	12/04/96	Gila	96-019649		12/03/96	342346
Kosher #52	09/12/96	12/04/96	Gila	96-019650		12/03/96	342347
Kosher #53	09/12/96	12/04/96	Gila	96-019651		12/03/96	342348
Kosher #54	09/12/96	12/04/96	Gila	96-019652		12/03/96	342349
Kosher #55	09/12/96	12/04/96	Gila	96-019653		12/03/96	342350
Kosher #56	09/12/96	12/04/96	Gila	96-019654		12/03/96	342351
Kosher #57	09/12/96	12/04/96	Pinal	1996-040024		12/03/96	342352
Kosher #58	09/12/96	12/04/96	Pinal	1996-040025		12/03/96	342353
Kosher #59	09/12/96	12/04/96	Pinal	1996-040026		12/03/96	342354
Kosher #60	09/12/96	12/04/96	Pinal	1996-040027		12/03/96	342355
Kosher #60	09/12/96	12/04/96	Gila	96-019655		12/03/96	
Kosher #61	09/12/96	12/04/96	Pinal	1996-040028		12/03/96	342356
Kosher #61	09/12/96	12/04/96	Gila	96-019656		12/03/96	
Kosher #62	09/12/96	12/04/96	Gila	96-019657		12/03/96	342357
Kosher #63	09/12/96	12/04/96	Gila	96-019658		12/03/96	342358
Kosher #64	09/12/96	12/04/96	Gila	96-019659		12/03/96	342359
Kosher #65	09/12/96	12/04/96	Gila	96-019660		12/03/96	342360
Kosher #66	09/12/96	12/04/96	Gila	96-019661		12/03/96	342361
Kosher #67	09/12/96	12/04/96	Gila	96-019662		12/03/96	342362
Kosher #68	09/12/96	12/04/96	Gila	96-019663		12/03/96	342363
Kosher #69	09/12/96	12/04/96	Pinal	1996-040029		12/03/96	342364
Kosher #70	09/12/96	12/04/96	Pinal	1996-040030		12/03/96	342365
Kosher #71	09/12/96	12/04/96	Pinal	1996-040031		12/03/96	342366
Kosher #72	09/12/96	12/04/96	Pinal	1996-040032		12/03/96	342367

Exhibit A

RECEIVED
BLM AZ STATE OFFICE

<u>Claim Name</u>	<u>Date Located</u>	<u>Date Recorded</u>	<u>Cty</u>	<u>Cty Record Dkt</u>	<u>Page</u>	<u>Date Filed BLM</u>	<u>BLM A MC Serial No.</u>
Kosher #73	09/12/96	12/04/96	Pinal	1996-040033		12/03/96	342368
Kosher #73	09/12/96	12/04/96	Gila	96-019664		12/03/96	
Kosher #74	09/12/96	12/04/96	Gila	96-019665		12/03/96	342369
Kosher #75	09/12/96	12/04/96	Gila	96-019666		12/03/96	342370
Kosher #76	09/12/96	12/04/96	Gila	96-019667		12/03/96	342371
Kosher #77	09/12/96	12/04/96	Gila	96-019668		12/03/96	342372
Kosher #78	09/12/96	12/04/96	Gila	96-019669		12/03/96	342373
Kosher #79	09/12/96	12/04/96	Gila	96-019670		12/03/96	342374
Kosher #80	09/12/96	12/04/96	Gila	96-019671		12/03/96	342375
Kosher #81	09/12/96	12/04/96	Pinal	1996-040034		12/03/96	342376
Kosher #82	09/12/96	12/04/96	Pinal	1996-040035		12/03/96	342377
Kosher #83	09/12/96	12/04/96	Pinal	1996-040036		12/03/96	342378
Kosher #84	09/12/96	12/04/96	Pinal	1996-040037		12/03/96	342379
Kosher #84	09/12/96	12/04/96	Gila	96-019672		12/03/96	
Kosher #85	09/12/96	12/04/96	Pinal	1996-040038		12/03/96	342380
Kosher #85	09/12/96	12/04/96	Gila	96-019673		12/03/96	
Kosher #86	09/12/96	12/04/96	Gila	96-019674		12/03/96	342381
Kosher #87	09/12/96	12/04/96	Gila	96-019675		12/03/96	342382
Kosher #88	09/12/96	12/04/96	Gila	96-019676		12/03/96	342383
Kosher #89	09/12/96	12/04/96	Gila	96-019677		12/03/96	342384
Kosher #90	09/12/96	12/04/96	Gila	96-019678		12/03/96	342385
Kosher #91	09/12/96	12/04/96	Gila	96-019679		12/03/96	342386
Kosher #92	09/12/96	12/04/96	Gila	96-019680		12/03/96	342387
Kosher #93	09/13/96	12/04/96	Pinal	1996-040039		12/03/96	342388
Kosher #94	09/13/96	12/04/96	Pinal	1996-040040		12/03/96	342389
Kosher #95	09/13/96	12/04/96	Pinal	1996-040041		12/03/96	342390
Kosher #96	09/13/96	12/04/96	Pinal	1996-040042		12/03/96	342391
Kosher #97	09/13/96	12/04/96	Pinal	1996-040043		12/03/96	342392
Kosher #97	09/13/96	12/04/96	Gila	96-019681		12/03/96	
Kosher #98	09/13/96	12/04/96	Pinal	1996-040044		12/03/96	342393
Kosher #98	09/13/96	12/04/96	Gila	96-019682		12/03/96	
Kosher #99	09/13/96	12/04/96	Gila	96-019683		12/03/96	342394
Kosher #100	09/13/96	12/04/96	Gila	96-019684		12/03/96	342395
Kosher #101	09/13/96	12/04/96	Gila	96-019685		12/03/96	342396
Kosher #102	09/13/96	12/04/96	Gila	96-019686		12/03/96	342397
Kosher #103	09/13/96	12/04/96	Gila	96-019687		12/03/96	342398
Kosher #104	09/13/96	12/04/96	Gila	96-019688		12/03/96	342399
Kosher #105	09/13/96	12/04/96	Gila	96-019689		12/03/96	342400
Kosher #106	09/13/96	12/04/96	Gila	96-019690		12/03/96	342401
Kosher #107	09/13/96	12/04/96	Pinal	1996-040045		12/03/96	342402
Kosher #108	09/13/96	12/04/96	Pinal	1996-040046		12/03/96	342403
Kosher #109	09/13/96	12/04/96	Pinal	1996-040047		12/03/96	342404

Exhibit A

RECEIVED
BLM STATE OFFICE

<u>Claim Name</u>	<u>Date Located</u>	<u>Date Recorded</u>	<u>Cty</u>	<u>Cty Record Dkt</u>	<u>Page</u>	<u>Date Filed BLM</u>	<u>BLM A MC Serial No.</u>
Kosher #110	09/13/96	12/04/96	Pinal	1996-040048		12/03/96	342405
Kosher #111	09/13/96	12/04/96	Pinal	1996-040049		12/03/96	342406
Kosher #112	09/13/96	12/04/96	Pinal	1996-040050		12/03/96	342407
Kosher #112	09/13/96	12/04/96	Gila	96-019691		12/03/96	
Kosher #113	09/13/96	12/04/96	Pinal	1996-040051		12/03/96	342408
Kosher #113	09/13/96	12/04/96	Gila	96-019692		12/03/96	
Kosher #114	09/13/96	12/04/96	Gila	96-019693		12/03/96	342409
Kosher #115	09/13/96	12/04/96	Gila	96-019694		12/03/96	342410
Kosher #116	09/13/96	12/04/96	Gila	96-019695		12/03/96	342411
Kosher #117	09/13/96	12/04/96	Gila	96-019696		12/03/96	342412
Kosher #118	09/13/96	12/04/96	Gila	96-019697		12/03/96	342413
Kosher #119	09/13/96	12/04/96	Gila	96-019698		12/03/96	342414
Kosher #120	09/13/96	12/04/96	Gila	96-019699		12/03/96	342415
Kosher #121	09/13/96	12/04/96	Gila	96-019700		12/03/96	342416
Kosher #122	09/13/96	12/04/96	Pinal	1996-040052		12/03/96	342417
Kosher #123	09/13/96	12/04/96	Pinal	1996-040053		12/03/96	342418
Kosher #124	09/13/96	12/04/96	Pinal	1996-040054		12/03/96	342419
Kosher #125	09/13/96	12/04/96	Pinal	1996-040055		12/03/96	342420
Kosher #126	09/13/96	12/04/96	Pinal	1996-040056		12/03/96	342421
Kosher #127	09/13/96	12/04/96	Pinal	1996-040057		12/03/96	342422
Kosher #127	09/13/96	12/04/96	Gila	96-019701		12/03/96	
Kosher #128	09/13/96	12/04/96	Pinal	1996-040058		12/03/96	342423
Kosher #128	09/13/96	12/04/96	Gila	96-019702		12/03/96	
Kosher #129	09/13/96	12/04/96	Gila	96-019703		12/03/96	342424
Kosher #130	09/13/96	12/04/96	Gila	96-019704		12/03/96	342425
Kosher #131	09/13/96	12/04/96	Gila	96-019705		12/03/96	342426
Kosher #132	09/13/96	12/04/96	Gila	96-019706		12/03/96	342427
Kosher #133	09/13/96	12/04/96	Gila	96-019707		12/03/96	342428
Kosher #134	09/13/96	12/04/96	Gila	96-019708		12/03/96	342429
Kosher #135	09/13/96	12/04/96	Gila	96-019709		12/03/96	342430
Kosher #136	09/13/96	12/04/96	Gila	96-019710		12/03/96	342431
Kosher #137	09/13/96	12/04/96	Gila	96-019711		12/03/96	342432
Kosher #138	09/13/96	12/04/96	Pinal	1996-040059		12/03/96	342433
Kosher #139	09/13/96	12/04/96	Pinal	1996-040060		12/03/96	342434
Kosher #140	09/13/96	12/04/96	Pinal	1996-040061		12/03/96	342435
Kosher #141	09/13/96	12/04/96	Pinal	1996-040062		12/03/96	342436
Kosher #142	09/13/96	12/04/96	Pinal	1996-040063		12/03/96	342437
Kosher #143	09/13/96	12/04/96	Pinal	1996-040064		12/03/96	342438
Kosher #144	09/13/96	12/04/96	Pinal	1996-040065		12/03/96	342439
Kosher #144	09/13/96	12/04/96	Gila	1996-019712		12/03/96	
Kosher #145	09/13/96	12/04/96	Pinal	1996-040066		12/03/96	342440
Kosher #145	09/13/96	12/04/96	Gila	1996-019713		12/03/96	

Exhibit A

<u>Claim Name</u>	<u>Date Located</u>	<u>Date Recorded</u>	<u>Cty</u>	<u>Cty Record Dkt</u>	<u>Page</u>	<u>Date Filed BLM</u>	<u>BLM A MC Serial No.</u>
Kosher #146	09/13/96	12/04/96	Gila	1996-019714		12/03/96	342441
Kosher #147	09/13/96	12/04/96	Gila	1996-019715		12/03/96	342442
Kosher #148	09/13/96	12/04/96	Gila	1996-019716		12/03/96	342443
Kosher #149	09/13/96	12/04/96	Gila	1996-019717		12/03/96	342444
Kosher #150	09/13/96	12/04/96	Gila	1996-019718		12/03/96	342445
Kosher #151	09/13/96	12/04/96	Gila	1996-019719		12/03/96	342446
Kosher #152	09/13/96	12/04/96	Gila	1996-019720		12/03/96	342447
Kosher #153	09/13/96	12/04/96	Gila	1996-019721		12/03/96	342448
Kosher #154	09/13/96	12/04/96	Gila	1996-019722		12/03/96	342449
Kosher #155	09/13/96	12/04/96	Gila	1996-019723		12/03/96	342450
Kosher #156	09/13/96	12/04/96	Pinal	1996-040067		12/03/96	342451
Kosher #157	09/13/96	12/04/96	Pinal	1996-040068		12/03/96	342452
Kosher #158	09/13/96	12/04/96	Pinal	1996-040069		12/03/96	342453
Kosher #159	09/13/96	12/04/96	Pinal	1996-040070		12/03/96	342454
Kosher #160	09/13/96	12/04/96	Pinal	1996-040071		12/03/96	342455
Kosher #161	09/14/96	12/04/96	Pinal	1996-040072		12/03/96	342456
Kosher #162	09/14/96	12/04/96	Pinal	1996-040073		12/03/96	342457
Kosher #163	09/14/96	12/04/96	Pinal	1996-040074		12/03/96	342458
Kosher #163	09/14/96	12/04/96	Gila	1996-019724		12/03/96	
Kosher #164	09/14/96	12/04/96	Pinal	1996-040075		12/03/96	342459
Kosher #164	09/14/96	12/04/96	Gila	1996-019725		12/03/96	
Kosher #165	09/14/96	12/04/96	Gila	1996-019726		12/03/96	342460
Kosher #166	09/14/96	12/04/96	Gila	1996-019727		12/03/96	342461
Kosher #167	09/14/96	12/04/96	Gila	1996-019728		12/03/96	342462
Kosher #168	09/14/96	12/04/96	Gila	1996-019729		12/03/96	342463
Kosher #169	09/14/96	12/04/96	Gila	1996-019730		12/03/96	342464
Kosher #170	09/14/96	12/04/96	Gila	1996-019731		12/03/96	342465
Kosher #171	09/14/96	12/04/96	Gila	1996-019732		12/03/96	342466
Kosher #172	09/14/96	12/04/96	Gila	1996-019733		12/03/96	342467
Kosher #173	09/14/96	12/04/96	Gila	1996-019734		12/03/96	342468
Kosher #174	09/14/96	12/04/96	Pinal	1996-040076		12/03/96	342469
Kosher #175	09/14/96	12/04/96	Pinal	1996-040077		12/03/96	342470
Kosher #176	09/14/96	12/04/96	Pinal	1996-040078		12/03/96	342471
Kosher #177	09/14/96	12/04/96	Pinal	1996-040079		12/03/96	342472
Kosher #178	09/14/96	12/04/96	Pinal	1996-040080		12/03/96	342473
Kosher #179	09/14/96	12/04/96	Pinal	1996-040081		12/03/96	342474
Kosher #180	09/14/96	12/04/96	Pinal	1996-040082		12/03/96	342475
Kosher #181	09/14/96	12/04/96	Pinal	1996-040083		12/03/96	342476
Kosher #182	09/14/96	12/04/96	Pinal	1996-040084		12/03/96	342477
Kosher #182	09/14/96	12/04/96	Gila	1996-019735		12/03/96	
Kosher #183	09/14/96	12/04/96	Pinal	1996-040085		12/03/96	342478
Kosher #183	09/14/96	12/04/96	Gila	1996-019736		12/03/96	

Exhibit A

RECEIVED
 BLM AZ STATE OFFICE
 2010 AUG 27 11:00 AM

<u>Claim Name</u>	<u>Date Located</u>	<u>Date Recorded</u>	<u>Cty</u>	<u>Cty Record Dkt</u>	<u>Page</u>	<u>Date Filed BLM</u>	<u>BLM A MC Serial No.</u>
Kosher #184	09/14/96	12/04/96	Gila	1996-019737		12/03/96	342479
Kosher #185	09/14/96	12/04/96	Gila	1996-019738		12/03/96	342480
Kosher #186	09/14/96	12/04/96	Pinal	1996-040086		12/03/96	342481
Kosher #187	09/14/96	12/04/96	Pinal	1996-040087		12/03/96	342482
Kosher #188	09/14/96	12/04/96	Pinal	1996-040088		12/03/96	342483
Kosher #189	09/14/96	12/04/96	Pinal	1996-040089		12/03/96	342484
Kosher #190	09/14/96	12/04/96	Pinal	1996-040090		12/03/96	342485
Kosher #191	09/14/96	12/04/96	Pinal	1996-040091		12/03/96	342486
Kosher #192	09/14/96	12/04/96	Pinal	1996-040092		12/03/96	342487
Kosher #193	09/14/96	12/04/96	Pinal	1996-040093		12/03/96	342488
Kosher #193	09/14/96	12/04/96	Gila	1996-019739		12/03/96	
Kosher #194	09/14/96	12/04/96	Pinal	1996-040094		12/03/96	342489
Kosher #194	09/14/96	12/04/96	Gila	1996-019740		12/03/96	
Kosher #195	09/14/96	12/04/96	Gila	1996-019741		12/03/96	342490
Kosher #196	09/14/96	12/04/96	Gila	1996-019742		12/03/96	342491
Kosher #197	09/14/96	12/04/96	Pinal	1996-040095		12/03/96	342492
Kosher #198	09/14/96	12/04/96	Pinal	1996-040096		12/03/96	342493
Kosher #199	09/14/96	12/04/96	Pinal	1996-040097		12/03/96	342494
Kosher #200	09/14/96	12/04/96	Pinal	1996-040098		12/03/96	342495
Kosher #201	09/14/96	12/04/96	Pinal	1996-040099		12/03/96	342496
Kosher #202	09/14/96	12/04/96	Pinal	1996-040100		12/03/96	342497
Kosher #203	09/14/96	12/04/96	Pinal	1996-040101		12/03/96	342498
Kosher #204	09/14/96	12/04/96	Pinal	1996-040102		12/03/96	342499
Kosher #205	09/14/96	12/04/96	Pinal	1996-040103		12/03/96	342500
Kosher #205	09/14/97	12/04/96	Gila	1996-019743		12/03/96	
Kosher #206	09/14/97	12/04/96	Gila	1996-019744		12/03/96	342501
Kosher #207	09/14/96	12/04/96	Pinal	1996-040104		12/03/96	342502
Kosher #208	09/14/96	12/04/96	Pinal	1996-040105		12/03/96	342503
Kosher #209	09/14/96	12/04/96	Pinal	1996-040106		12/03/96	342504
Kosher #210	09/14/96	12/04/96	Pinal	1996-040107		12/03/96	342505
Kosher #211	09/14/96	12/04/96	Pinal	1996-040108		12/03/96	342506
Kosher #211	09/14/96	12/04/96	Gila	1996-019745		12/03/96	
Kosher #212	09/14/96	12/04/96	Gila	1996-019746		12/03/96	342507
Kosher #213	09/14/96	12/04/96	Gila	1996-019747		12/03/96	342508
Kosher #214	09/14/96	12/04/96	Gila	1996-019748		12/03/96	342509
Kosher #215	09/14/96	12/04/96	Gila	1996-019749		12/03/96	342510
Kosher #216	09/14/96	12/04/96	Gila	1996-019750		12/03/96	342511
Kosher #217	09/14/96	12/04/96	Gila	1996-019751		12/03/96	342512
Kosher #218	09/14/96	12/04/96	Gila	1996-019752		12/03/96	342513
Kosher #219	09/14/96	12/04/96	Gila	1996-019753		12/03/96	342514
Kosher #220	06/28/02	07/24/02	Pinal	2002-039180		07/25/02	356448
Kosher #221	06/28/02	07/24/02	Pinal	2002-039181		07/25/02	356449

Exhibit A

RECEIVED
 JUN 21 2007
 00:00
 POLICE

<u>Claim Name</u>	<u>Date Located</u>	<u>Date Recorded</u>	<u>Cty</u>	<u>Cty Record Dkt</u>	<u>Page</u>	<u>Date Filed BLM</u>	<u>BLM A MC Serial No.</u>
Kosher #222	06/28/02	07/24/02	Pinal	2002-039182		07/25/02	356450
Kosher #223	06/28/02	07/24/02	Pinal	2002-039183		07/25/02	356451
Kosher #224	06/28/02	07/24/02	Pinal	2002-039184		07/25/02	356452
Kosher #225	09/07/05	10/11/05	Pinal	2005-137450		09/08/05	367050
Kosher #226	09/07/05	10/11/05	Pinal	2005-137451		09/08/05	367051
Kosher #227	09/07/05	10/11/05	Pinal	2005-137449		09/08/05	367052
Kosher #228	09/07/05	10/11/05	Pinal	2005-137448		09/08/05	367053
Kosher #229	09/07/05	10/11/05	Pinal	2005-137447		09/08/05	367054

GROUP XII: (Unpatented mining claims situated in Section 1, Township 1 South, Range 13 East and Section 6, Township 1South, Range 14 East, G&SR Mer., Gila County)

<u>Claim Name</u>	<u>Date Located</u>	<u>Date Recorded</u>	<u>Cty</u>	<u>Cty Record Dkt</u>	<u>Page</u>	<u>Date Filed BLM</u>	<u>BLM A MC Serial No.</u>
RJD #1	12/5/97	2/27/98	Gila	1998	2760	3/2/98	349780
RJD #2	12/5/97	2/27/98	Gila	1998	2761	3/2/98	349781
RJD #4	5/17/98	6/5/98	Gila	1998	8633	7/9/98	350335

I:\FILES\DOCS\CARL10\260626\DOC\FQ9751.DOC

RECEIVED
 BLM AZ STATE OFFICE
 200 AUG 21 A 8:00
 PHOENIX, ARIZONA

United States Department of the Interior
 Bureau of Land Management
 LANDS/RECREATION & PLANNING
 ONE N CENTRAL AVE
 PHOENIX, AZ 85004 -2203
 Phone:

Receipt

No:

2203069

Transaction #: 2273007		ENTERED INTO COMPUTER
Date of Transaction: 08/27/2010		
CUSTOMER:	DECONCINI MCDONALD YETWIN & LACY 2525 E BROADWAY BLVD STE 200 TUCSON, AZ 85716-5300 US	SEP 19 2010

LINE #	QTY	DESCRIPTION	REMARKS	UNIT PRICE	TOTAL
1	1.00	LOCATABLE MINERALS / MINING CLAIMS-NOT NEW-UNADJUD, ONE AUTH NO. ONLY / MINING CLAIM MONEY RECEIVED CASES: AMC298647/\$69160.00	MAINT 2011-494	- n/a -	69160.00
TOTAL:					\$69,160.00

PAYMENT INFORMATION					
1	AMOUNT:	69160.00	POSTMARKED:	N/A	
	TYPE:	CHECK	RECEIVED:	08/27/2010	
	CHECK NO:	00021052			
	NAME:	CARLOTA COPPER COMPANY PO BOX 1009 MIAMI AZ 85539 US			

REMARKS

This receipt was generated by the automated BLM Collections and Billing System and is a paper representation of a portion of the official electronic record contained therein.

DeCONCINI McDONALD YETWIN & LACY

A PROFESSIONAL CORPORATION
ATTORNEYS AT LAW

2525 EAST BROADWAY BOULEVARD • SUITE 200 • TUCSON, ARIZONA 85716-5300
(520) 322-5000 • (520) 322-5585 (Fax)

AMC 279919
AMC 342296
AMC 356448
AMC 349780

EVO DeCONCINI (1901-1986)

DENISE M. BAINTON
JOHN C. E. BARRETT
ALICE W. CALLISON
MICHAEL A. CORDIER
BARRY M. COREY
DENNIS DeCONCINI
ANDREW Y. ERWIN
SHELTON L. FREEMAN
HEATHER K. GAINES
NATHAN B. HANNAH
LAWRENCE D. HIRSCH
JAMES A. JUTRY
KRISTEN B. KLOTZ
JOHN C. LACY
MARIAN C. LALONDE
MARK D. LAMMERS

LISA SCHRINER LEWIS
NANCY J. MARCH
JOHN R. McDONALD
JARED G. PARKER
AMY R. PATTON
ALYCE L. PENNINGTON
JOHN C. RICHARDSON
DAVID V. SANDERSON
IRA M. SCHWARTZ
LISA ANNE SMITH
SPENCER A. SMITH
SESALY O. STAMPS
GARY F. Uрман
MICHAEL R. Uрман
WAYNE E. YEHLING
RICHARD M. YETWIN

BARRON & POLK, P.L.L.C. - OF COUNSEL
JOHN H. BARRON, III
JAY M. POLK

HIRSCH LAW OFFICE, P.C. - OF COUNSEL
IVA S. HIRSCH

BARRETT L. KIME - OF COUNSEL
SARA J. VANCE - OF COUNSEL

Via Federal Express

Arizona State Office
Bureau of Land Management
Attention: Public Room
One North Central Avenue, Suite 800
Phoenix, AZ 85004-4427

RE: **Payment of Claim Maintenance Fee; Carlota Copper Company**

Ladies and Gentlemen:

Delivered herewith is a check in the amount of \$69,160, as payment of the claim maintenance fees pursuant to the 30 U.S.C. § 28f(a), as adjusted by 30 U.S.C. § 28j(c) and implemented by notice in 74 *Federal Register* 30959-62 (June 29, 2009), for the assessment year beginning September 1, 2009, on behalf of Carlota Copper Company. A copy of the Certification of Payment of Maintenance Fee in Lieu of Affidavit of Annual Assessment Work to be recorded with the Pinal and Gila County Recorder's Offices is also enclosed herewith.

Please return a date-stamped copy of this letter and the affidavit along with the receipt for payment to this office. Thank you for your assistance and please feel free to contact me or John Lacy with any questions or concerns.

VERIFIED

DEC 02 2009 PB

(4 Lead Negs were left off)

Sincerely,

Robin E Barnes

Robin E. Barnes, CP
Certified Paralegal

7310 N. 16TH STREET, SUITE 330
PHOENIX, ARIZONA 85020
(602) 282-0500
FAX: (602) 282-0520

19 WEST BIRCH AVENUE
FLAGSTAFF, ARIZONA 86001
(928) 214-0466
FAX: (928) 214-6212

1680 DUKE STREET, FIFTH FLOOR
ALEXANDRIA, VA 22314
(703) 838-6200
FAX: (202) 315-3600

www.deconcinimcdonald.com

PLEASE REPLY TO TUCSON

rbarnes@dmyl.com

August 26, 2009

- ✓ AMC 27738
- ✓ AMC 39932
- ✓ AMC 52072
- ✓ AMC 97634
- ✓ ~~AMC 279914~~
- ✓ AMC 298647
- ✓ AMC 320760
- ✓ AMC 324206
- ✓ AMC 325818
- ✓ AMC 327251
- ✓ AMC 350334
- ✓ AMC 367050

RECEIVED
BLM AZ STATE OFFICE
2009 AUG 28 A 8:56



STATE OF ARIZONA)
) ss:
County of Pima)

**CERTIFICATION OF PAYMENT OF MAINTENANCE FEE
IN LIEU OF AFFIDAVIT OF ANNUAL ASSESSMENT WORK**

John C. Lacy, being first duly sworn, deposes and says that:

1. He is an agent for Carlota Copper Company, the owner of the unpatented lode mining claims and millsites situated in Pinal and Gila Counties, Arizona (the "Claims"), the location notices of which are of record in Pinal and Gila Counties, and in the records of the Arizona State Office of the Bureau of Land Management under the file numbers indicated in the attached Exhibit A


2. Pursuant to the 30 U.S.C. § 28f(a), as adjusted by 30 U.S.C. § 28j(c) and implemented by notice in 74 *Federal Register* 30959-62 (June 29, 2009), the owner has paid a maintenance fee of \$140 per claim for the assessment year beginning September 1, 2009. This Certificate is in lieu of an affidavit of performance of annual assessment work or notice of intent to hold.

3. The names and address of the owners of the Claims for which this Certificate is prepared are Carlota Copper Company, 1306 Live Oak Street, P.O. Box 1009, Miami, Arizona 85539.

THIS IS NOT A CHANGE OF ADDRESS

4. The mining claims within the Claims described herein are held and claimed by the owner for the valuable minerals contained therein and the millsites for uses related to the mining claims.


DATED this 26th day of August, 2009.


John C. Lacy

RECEIVED
BLM AZ STATE OFFICE
2009 AUG 28 A 8:56

Sworn and subscribed before me this 26th day of August, 2009, by John C. Lacy, as agent for Carlota Copper Company.


Notary Public



LR2000 Production

Message:

- Case Recordation**
- View
- Mining Claims**
- View/Update
- Mass Owner
- Mass Action
- Mass Remarks
- Status
- View
- LLD / Land**
- View LLD
- Customer Name**
- New
- View/Update
- Transaction Rpts**
- Mass Upd Report
- MC CBS Export
- CBS Import Rpt
- Data Scan
- Case Scan
- Administration**
- My Permissions
- Decode Tables

494 ROWS RETRIEVED

X 140

69,160

CBS Export Results Report

Include Resolved Records

Record Status

Search Criteria

Responsible Area (Errors Only)

- Error Records (E/M/I)
- Accepted Records (A/W)
- "On Hold" Records (H)
- All Records (for s/n or receipt nr)
- Exported, No Results From CBS
- New (not yet exported)

Enter export Date (mm/dd/yyyy) ALL

Serial Number match (optional)

Receipt Nr (optional) 1990422

Export Nr (exclusive)

LR2000 User (defaults to login) ALL

- User (U,X)
- Programmer (P,X)
- All (U,P,X)

Query

Reset

User Guide

LR2000 Reports

CMR Reports

Switch Screen

Function Keys	
Alt <	Back
Alt >	Forward
Alt-F2	Switch
Alt-F4	Close
Backspace	Back

	Resend?	Export Nr	A/D	Serial Nr	Mult	Code	\$ Amount	Remarks	Receipt Nr	LR2000 User	#Msg	Resolved?	OK	Stat1	Area	CBS Msg 1	Stat2	Area	M
1	<input type="checkbox"/>	2503867	A	AMC298647		682	140.00	2010	1990422	DJJONES	1	<input type="checkbox"/>		A	ACCPT				
2	<input type="checkbox"/>	2503868	A	AMC298648		682	140.00	2010	1990422	DJJONES	1	<input type="checkbox"/>		A	ACCPT				
3	<input type="checkbox"/>	2503869	A	AMC298649		682	140.00	2010	1990422	DJJONES	1	<input type="checkbox"/>		A	ACCPT				
4	<input type="checkbox"/>	2503870	A	AMC298650		682	140.00	2010	1990422	DJJONES	1	<input type="checkbox"/>		A	ACCPT				
5	<input type="checkbox"/>	2503871	A	AMC298651		682	140.00	2010	1990422	DJJONES	1	<input type="checkbox"/>		A	ACCPT				
6	<input type="checkbox"/>	2503872	A	AMC298652		682	140.00	2010	1990422	DJJONES	1	<input type="checkbox"/>		A	ACCPT				
7	<input type="checkbox"/>	2503873	A	AMC298653		682	140.00	2010	1990422	DJJONES	1	<input type="checkbox"/>		A	ACCPT				
8	<input type="checkbox"/>	2503874	A	AMC298654		682	140.00	2010	1990422	DJJONES	1	<input type="checkbox"/>		A	ACCPT				
9	<input type="checkbox"/>	2503875	A	AMC298655		682	140.00	2010	1990422	DJJONES	1	<input type="checkbox"/>		A	ACCPT				
10	<input type="checkbox"/>	2503876	A	AMC298656		682	140.00	2010	1990422	DJJONES	1	<input type="checkbox"/>		A	ACCPT				
11	<input type="checkbox"/>	2503877	A	AMC298657		682	140.00	2010	1990422	DJJONES	1	<input type="checkbox"/>		A	ACCPT				
12	<input type="checkbox"/>	2503878	A	AMC298658		682	140.00	2010	1990422	DJJONES	1	<input type="checkbox"/>		A	ACCPT				
13	<input type="checkbox"/>	2503879	A	AMC298659		682	140.00	2010	1990422	DJJONES	1	<input type="checkbox"/>		A	ACCPT				
14	<input type="checkbox"/>	2503880	A	AMC298660		682	140.00	2010	1990422	DJJONES	1	<input type="checkbox"/>		A	ACCPT				
15	<input type="checkbox"/>	2503882	A	AMC52265		682	140.00	2010	1990422	DJJONES	1	<input type="checkbox"/>		A	ACCPT				
16	<input type="checkbox"/>	2503883	A	AMC52266		682	140.00	2010	1990422	DJJONES	1	<input type="checkbox"/>		A	ACCPT				
17	<input type="checkbox"/>	2503884	A	AMC52267		682	140.00	2010	1990422	DJJONES	1	<input type="checkbox"/>		A	ACCPT				
18	<input type="checkbox"/>	2503885	A	AMC52268		682	140.00	2010	1990422	DJJONES	1	<input type="checkbox"/>		A	ACCPT				
19	<input type="checkbox"/>	2503886	A	AMC52269		682	140.00	2010	1990422	DJJONES	1	<input type="checkbox"/>		A	ACCPT				
20	<input type="checkbox"/>	2503887	A	AMC52270		682	140.00	2010	1990422	DJJONES	1	<input type="checkbox"/>		A	ACCPT				

DECONCINI McDONALD YETWIN & LACY

A PROFESSIONAL CORPORATION
ATTORNEYS AT LAW

2525 EAST BROADWAY BOULEVARD • SUITE 200 • TUCSON, ARIZONA 85716-5300
(520) 322-5000 • (520) 322-5585 (Fax)

EVO DECONCINI (1901-1986)

DENISE M. BAINTON
JOHN C. E. BARRETT
ALICE W. CALLISON
MICHAEL A. CORDIER
BARRY M. COREY
DENNIS DECONCINI
ANDREW Y. ERWIN
SHELTON L. FREEMAN
HEATHER K. GAINES
NATHAN B. HANNAH
LAWRENCE D. HIRSCH
JAMES A. JUTRY
KRISTEN B. KLOTZ
JOHN C. LACY
MARIAN C. LAPONDE
MARK D. LAMMERS

LISA SCHRINER LEWIS
NANCY J. MARCH
JOHN R. McDONALD
JARED G. PARKER
AMY R. PATTON
ALYCE L. PENNINGTON
JOHN C. RICHARDSON
DAVID V. SANDERSON
IRA M. SCHWARTZ
LISA ANNE SMITH
SPENCER A. SMITH
SESALY O. STAMPS
GARY F. URMAN
MICHAEL R. URMAN
WAYNE E. YEHLING
RICHARD M. YETWIN

BARRON & POLK, P.L.L.C. - OF COUNSEL
JOHN H. BARRON, III
JAY M. POLK

HIRSCH LAW OFFICE, P.C. - OF COUNSEL
IVA S. HIRSCH

BARRETT L. KIME - OF COUNSEL
SARA J. VANCE - OF COUNSEL

7310 N. 16TH STREET, SUITE 330
PHOENIX, ARIZONA 85020
(602) 282-0500
FAX: (602) 282-0520

19 WEST BIRCH AVENUE
FLAGSTAFF, ARIZONA 86001
(928) 214-0466
FAX: (928) 214-6212

1680 DUKE STREET, FIFTH FLOOR
ALEXANDRIA, VA 22314
(703) 838-6200
FAX: (202) 315-3600

AMC 27738
AMC 39932
AMC 52072
AMC 97634
AMC 279914
AMC 298647
AMC 320760

August 26, 2009

www.deconcinimcdonald.com

PLEASE REPLY TO TUCSON

rbarnes@dmyl.com

AMC 324206
AMC 325818
AMC 327251
AMC 350334
AMC 367050

RECEIVED
BLM AZ STATE OFFICE
2009 AUG 28 A 8:56
FIVE STAR ATTORNI

Via Federal Express

Arizona State Office
Bureau of Land Management
Attention: Public Room
One North Central Avenue, Suite 800
Phoenix, AZ 85004-4427

RE: **Payment of Claim Maintenance Fee; Carlota Copper Company**

Ladies and Gentlemen:

Delivered herewith is a check in the amount of \$69,160, as payment of the claim maintenance fees pursuant to the 30 U.S.C. § 28f(a), as adjusted by 30 U.S.C. § 28j(c) and implemented by notice in 74 *Federal Register* 30959-62 (June 29, 2009), for the assessment year beginning September 1, 2009, on behalf of Carlota Copper Company. A copy of the Certification of Payment of Maintenance Fee in Lieu of Affidavit of Annual Assessment Work to be recorded with the Pinal and Gila County Recorder's Offices is also enclosed herewith.

Please return a date-stamped copy of this letter and the affidavit along with the receipt for payment to this office. Thank you for your assistance and please feel free to contact me or John Lacy with any questions or concerns.

Sincerely,

Robin E Barnes

Robin E. Barnes, CP
Certified Paralegal



STATE OF ARIZONA)
) ss:
County of Pima)

**CERTIFICATION OF PAYMENT OF MAINTENANCE FEE
IN LIEU OF AFFIDAVIT OF ANNUAL ASSESSMENT WORK**

John C. Lacy, being first duly sworn, deposes and says that:

1. He is an agent for Carlota Copper Company, the owner of the unpatented lode mining claims and millsites situated in Pinal and Gila Counties, Arizona (the "Claims"), the location notices of which are of record in Pinal and Gila Counties, and in the records of the Arizona State Office of the Bureau of Land Management under the file numbers indicated in the attached Exhibit A

2. Pursuant to the 30 U.S.C. § 28f(a), as adjusted by 30 U.S.C. § 28j(c) and implemented by notice in 74 *Federal Register* 30959-62 (June 29, 2009), the owner has paid a maintenance fee of \$140 per claim for the assessment year beginning September 1, 2009. This Certificate is in lieu of an affidavit of performance of annual assessment work or notice of intent to hold.

3. The names and address of the owners of the Claims for which this Certificate is prepared are Carlota Copper Company, 1306 Live Oak Street, P.O. Box 1009, Miami, Arizona 85539.

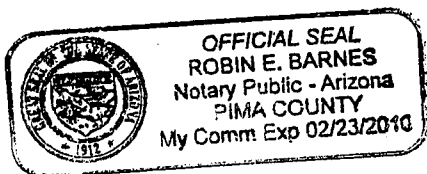
THIS IS NOT A CHANGE OF ADDRESS

4. The mining claims within the Claims described herein are held and claimed by the owner for the valuable minerals contained therein and the millsites for uses related to the mining claims.

DATED this 26th day of August, 2009.


John C. Lacy

Sworn and subscribed before me this 26th day of August, 2009, by John C. Lacy, as agent for Carlota Copper Company.




Notary Public

RECEIVED
BLM AZ STATE OFFICE
2009 AUG 28 A 8:56
PINAL & GILA COUNTIES
ARIZONA

EXHIBIT A

The following unpatented mining claims and millsites are situated in the Pioneer and Globe Mining Districts, Gila and Pinal Counties, Arizona, the names of which and the place of record of the location notices thereof in the official records of the respective counties and the Arizona State Office of the Bureau of Land Management, are as follows:

GROUP III: (Unpatented mining claims situated in Sections 25, 26, 35 and 36, Township 1 North, Range 13 East, G&SR Mer.)

<u>Claim Name</u>	<u>Date Located</u>	<u>Date Recorded</u>	<u>County Records Docket Page</u>	<u>Date Filed BLM</u>	<u>BLM A MC No.</u>
Gila County:					
Grizzly #1	7/18/89	7/24/89	774 120	9/1/89	298647
Amended		11/22/89	785 119	12/13/89	
Grizzly #2	7/18/89	7/24/89	774 123	9/1/89	298648
Amended		11/22/89	785 119	12/13/89	
Grizzly #3	7/18/89	7/24/89	774 126	9/1/89	298649
Amended		11/22/89	785 119	12/13/89	
Grizzly #4	7/18/89	7/24/89	774 129	9/1/89	298650
Amended		11/22/89	785 119	12/13/89	
Pinal County:					
		8/22/89	1625 631	9/1/89	
		11/22/89	1642 209	12/13/89	
Gila County:					
Grizzly #5	7/18/89	7/24/89	774 132	9/1/89	298651
Amended		11/22/89	785 119	12/13/89	
Pinal County:					
		8/22/89	1625 634	9/1/89	
		11/22/89	1642 209	12/13/89	
Gila County:					
Grizzly #6	7/18/89	7/24/89	774 135	9/1/89	298652
Amended		11/22/89	785 119	12/13/89	
Grizzly #7	7/18/89	7/24/89	774 138	9/1/89	298653
Amended		11/22/89	785 119	12/13/89	
Grizzly #8	7/18/89	7/24/89	774 141	9/1/89	298654
Amended		11/22/89	785 119	12/13/89	
Grizzly #9	7/18/89	7/24/89	774 144	9/1/89	298655
Amended		11/22/89	785 119	12/13/89	
Grizzly #10	7/18/89	7/24/89	774 147	9/1/89	298656
Amended		11/22/89	785 119	12/13/89	
Grizzly #11	7/18/89	7/24/89	774 150	9/1/89	298657
Amended		11/22/89	785 119	12/13/89	
Grizzly #12	7/18/89	7/24/89	774 153	9/1/89	298658
Amended		11/22/89	785 119	12/13/89	

Exhibit A

1

RECEIVED

BLM AZ STATE OFFICE

AUG 28 AM 5:57

<u>Claim Name</u>	<u>Date Located</u>	<u>Date Recorded</u>	<u>County Records Docket Page</u>	<u>Date Filed BLM</u>	<u>BLM A MC No.</u>
			Pinal County:		
	7/18/89	8/22/89	1625 637	9/1/89	
		11/22/89	1642 209	12/13/89	
			Gila County:		
Grizzly #13	7/18/89	7/24/89	774 156	9/1/89	298659
Amended		11/22/89	785 119	12/13/89	
Grizzly #14	7/18/89	7/24/89	774 159	9/1/89	298660
Amended		11/22/89	785 119	12/13/89	

GROUP IV: (Unpatented mining claims situated in Sections 26, 27, 34, 35 and 36, Township 1 North, Range 13 East; G&SR Mer.)

<u>Claim Name</u>	<u>Loc. Date</u>	<u>County</u>	<u>Original Recordation Book Page</u>	<u>Amended Recordation Book Page</u>	<u>BLM A MC Serial #</u>
Tip Top	3/2/29	Pinal	45 142	648 830	52265
Tip Top #1	8/1/30	Pinal	46 275		52266
Tip Top 2	3/2/29	Pinal	45 144	648 831	52267
Tip Top 3	3/10/29	Pinal	45 145	648 832	52268
Tip Top #4	8/1/30	Pinal	46 301		52269
Eder #10	4/21/69	Pinal	569 819		52270
Eder #11	4/21/69	Pinal	569 820		52271
Eder #12	4/21/69	Pinal	569 821		52272
Eder 14	9/27/71	Pinal	645 51		52274
		Gila	308 309		52275
Eder 15	9/27/71	Pinal	645 52		52276
		Gila	308 310		52277
Eder 16	9/27/71	Pinal	645 53	721 95	52278
		Gila	308 311	348 10	52279
Eder 17	9/27/71	Pinal	645 54	721 96	52280
		Gila	308 312	348 9	52281
Eder 18	9/27/71	Pinal	710 228		52282
		Gila	308 313		52283
Eder 19	9/27/71	Pinal	710 229	721 715	52284
		Gila	308 314	348 275	52285
Eder 22	9/27/71	Pinal	645 56		52286
		Gila	308 317		52287
Eder #23	1/4/73	Pinal	691 416		52288
Eder 27	9/11/73	Pinal	720 440		52289
Eder 34	6/14/73	Pinal	710 926		52290
Eder 35	6/14/73	Pinal	710 927		52291
Exhibit A			2		

RECEIVED
 BLM
 OFFICE
 2009 AUG 28 A 8:51

<u>Claim Name</u>	<u>Loc. Date</u>	<u>County</u>	<u>Original Recordation</u>		<u>Amended Recordation</u>		<u>BLM A MC Serial #</u>
			<u>Book</u>	<u>Page</u>	<u>Book</u>	<u>Page</u>	
Eder 36	6/14/73	Pinal	710	928			52287 ✓
Eder 39	6/13/73	Pinal	710	931			52289 ✓
Eder 40	6/14/73	Pinal	710	932			52290 ✓
Eder 43	6/13/73	Pinal	710	935			52292
Eder 44	6/14/73	Pinal	710	936			52293
Eder 45	6/13/73	Pinal	710	937			52294
Eder 46	6/13/73	Pinal	710	938			52295
Eder 47	6/13/73	Pinal	710	939			52296
Eder 48	6/13/73	Pinal	710	940	721	97	52297
Eder 49	6/12/73	Pinal	710	941			52298
Eder 50	6/12/73	Pinal	710	942			52299
Eder 51	6/12/73	Pinal	710	943			52300
Eder 52	6/12/73	Pinal	710	944			52301
Eder 53	6/12/73	Pinal	710	945			52302
Eder 54	6/13/73	Pinal	710	946			52303
		Gila	341	802			
Eder 55	6/13/73	Pinal	710	947			52304
		Gila	341	803			
Eder 56	6/13/73	Pinal	710	948			52305
		Gila	341	804			
Eder 57	6/12/73	Pinal	710	949	721	98	52306
		Gila	341	805	348	8	
Eder 59	6/14/73	Pinal	710	951			52307 ✓
		Gila	341	807			
Eder 62	9/7/73	Pinal	721	716			52308
Eder 63	9/7/73	Pinal	721	717			52309
		Gila	348	276			
Eder 64	9/7/73	Pinal	721	718			52310
		Gila	348	277			
Eder 65	9/7/73	Pinal	721	719			52311
		Gila	348	278			
Eder 66	9/7/73	Pinal	721	720			52312
		Gila	348	279			
Eder 67	9/7/73	Pinal	721	721			52313
		Gila	348	280			
Eder 68	9/7/73	Pinal	721	722			52314
		Gila	348	281			
Eder 69	9/7/73	Pinal	721	723			52315
		Gila	348	282			
Eder 70	9/24/73	Gila	348	283			52316
Eder 71	11/24/87	Gila	726	416			279919
Eder 72	11/24/87	Gila	726	419			279920 ✓

RECEIVED
 BLM A MC
 2007 MAY 28
 0857

52072

<u>Claim Name</u>	<u>Loc. Date</u>	<u>County</u>	<u>Original Recordation</u>		<u>Amended Recordation</u>		<u>BLM A MC Serial #</u>
			<u>Book</u>	<u>Page</u>	<u>Book</u>	<u>Page</u>	
Eder 73	11/24/87	Gila	726	422			279921
		Pinal	1497	441			
Eder 74	11/24/87	Pinal	1497	443			279922 ✓
Eder 75	11/24/87	Pinal	1497	445			279923
Eder 76	11/24/87	Pinal	1497	447			279924 ✓
Ghost 16	12/29/66	Pinal	497	450			52317
Ghost 27	3/10/64	Pinal	387	137			52318
Ghost 28	5/18/64	Pinal	387	138			52319 ✓
Ghost 29	3/10/64	Pinal	387	139			52320 ✓
Ghost 30	5/18/64	Pinal	387	140			52321
Ghost 31	3/10/64	Pinal	387	141			52322
Ghost 32	12/29/66	Pinal	497	451			52323
Ghost 38	12/29/66	Pinal	497	452			52326 ✓
Ghost 40	12/29/66	Pinal	497	453			52327
Ghost 42	12/29/66	Pinal	497	454			52328 ✓
Ghost 48	12/29/66	Pinal	497	455			52329 ✓
Ghost 50	12/29/66	Pinal	497	456			52330
Ghost 61	3/12/64	Pinal	387	165			52331
Ghost 62	3/12/64	Pinal	387	166			52332
Ghost 63	3/12/64	Pinal	387	167			52333
Ghost 66	3/12/64	Pinal	387	170			52336 ✓
Ghost 90	12/29/66	Pinal	497	457			52337 ✓
Ghost 93	3/16/64	Pinal	387	194			52340 ✓
Ghost 95	3/16/64	Pinal	387	195			52342 ✓
Ghost 97	3/16/64	Pinal	387	196			52344 ✓
Ghost 99	3/16/64	Pinal	387	197			52346 ✓
Ghost 131	9/23/65	Pinal	429	515			52365 ✓
Ghost 132	9/23/65	Pinal	429	516			52366 ✓
Ghost 133	9/23/65	Pinal	429	517			52367 ✓
Ghost 134	9/23/65	Pinal	429	518			52368 ✓
Ghost 135	9/23/65	Pinal	429	519			52369 ✓
Ghost 136	9/23/65	Pinal	429	520			52370 ✓
Ghost 137	9/23/65	Pinal	429	521			52371
Ghost 140	4/15/64	Pinal	387	209			52372
Ghost 141	4/15/64	Pinal	387	210			52373
Ghost 142	4/15/64	Pinal	387	211			52374
Ghost 143	4/15/64	Pinal	387	212			52375
Ghost 144	4/15/64	Pinal	387	213			52376 ✓
Rim Rock #5	8/1/30	Pinal	46	304	721	93	52382 ✓
Annex #5	8/1/30	Pinal	46	305	721	92	52383 ✓
Cap 130	7/24/30	Pinal	46	311			52386 ✓
Exhibit A			4				

2009 AUG 28 A 8:51
PINAL ARIZONA

<u>Claim Name</u>	<u>Loc. Date</u>	<u>County</u>	<u>Original Recordation</u>		<u>Amended Recordation</u>		<u>BLM A MC</u>
			<u>Book</u>	<u>Page</u>	<u>Book</u>	<u>Page</u>	<u>Serial #</u>
Cap 131	7/25/30	Pinal	46	311			52387
"Moon Rise"	2/15/1899	Gila	6	401			52388
Promoter	11/14/29	Gila	44	5	348	7	52389
Stars and Stripes	1/1/02	Gila	7	466	308	307	52390
Providence	7/1/28	Gila	40	444	309	649	52391

GROUP V: (Unpatented mining claims situated in Sections 4, 5, 6, 7, Township 1 South, Range 14 East; Sections 1, 2, 11, 12, Township 1 South, Range 13 East; Section 31, Township 1 North, Range 14 East; and Sections 14, 15, 22, 23, 25, 26, 27, Township 1 North, Range 13 East, G&SR Mer.)

<u>Claim Name</u>	<u>Date Located</u>	<u>Date Recorded</u>	<u>Cty</u>	<u>Dkt</u>	<u>Page</u>	<u>Date Filed BLM</u>	<u>BLM A MC Serial No.</u>
Kelly #1	1/26/92	3/12/92	Gila	860	997	4/16/92	320760
Kelly #2	1/26/92	3/12/92	Gila	860	1000	4/16/92	320761
Kelly #3	1/26/92	3/12/92	Gila	861	01	4/16/92	320762
Kelly #4	1/26/92	3/12/92	Gila	861	04	4/16/92	320763
Kelly #5	1/26/92	3/12/92	Gila	861	07	4/16/92	320764
Kelly #6	1/28/92	3/12/92	Gila	861	10	4/16/92	320765
Kelly #7	1/26/92	3/12/92	Gila	861	13	4/16/92	320766
Kelly #8	1/28/92	3/12/92	Gila	861	16	4/16/92	320767
Kelly #9	1/26/92	3/12/92	Gila	861	19	4/16/92	320768
Kelly #10	1/28/92	3/12/92	Gila	861	22	4/16/92	320769
Kelly #11	1/26/92	3/12/92	Gila	861	25	4/16/92	320770
Kelly #12	1/28/92	3/12/92	Gila	861	28	4/16/92	320771
Kelly #13	1/26/92	3/12/92	Gila	861	31	4/16/92	320772
Kelly #14	1/28/92	3/12/92	Gila	861	34	4/16/92	320773
Kelly #15	1/28/92	3/12/92	Gila	861	37	4/16/92	320774
Kelly #16	1/28/92	3/12/92	Gila	861	40	4/16/92	320775
Kelly #17	1/28/92	3/12/92	Gila	861	43	4/16/92	320776
Kelly #18	1/28/92	3/12/92	Gila	861	46	4/16/92	320777
Kelly #19	1/28/92	3/12/92	Gila	861	49	4/16/92	320778
Kelly #20	1/26/92	3/12/92	Gila	861	52	4/16/92	320779
Kelly #21	1/27/92	3/12/92	Gila	861	55	4/16/92	320780
Kelly #22	1/27/92	3/12/92	Gila	861	58	4/16/92	320781
Kelly #23	1/27/92	3/12/92	Gila	861	61	4/16/92	320782
Kelly #24	1/27/92	3/12/92	Gila	861	64	4/16/92	320783
Kelly #25	1/27/92	3/12/92	Gila	861	67	4/16/92	320784
Kelly #26	1/27/92	3/12/92	Gila	861	70	4/16/92	320785
Kelly #27	1/29/92	3/12/92	Gila	861	73	4/16/92	320786

RECEIVED
 BLM A MC
 320772-320786
 APR 16 1992
 PHOENIX, ARIZONA

<u>Claim Name</u>	<u>Date Located</u>	<u>Date Recorded</u>	<u>Cty</u>	<u>Cty Record Dkt</u>	<u>Page</u>	<u>Date Filed BLM</u>	<u>BLM A MC Serial No.</u>
Kelly #28	1/29/92	3/12/92	Pinal	1809	641	4/16/92	320787
			Gila	861	76		
			Pinal	1809	643		
Kelly #29	1/29/92	3/12/92	Gila	861	79	4/16/92	320788 ✓
			Pinal	1809	645		
Kelly #30	1/29/92	3/12/92	Gila	861	82	4/16/92	320789
Kelly #31-A	7/11/92	8/06/92	Gila	877	747	8/27/92	324206 ✓
		8/13/92	Pinal	1845	922		
Kelly #32	1/29/92	3/12/92	Gila	861	88	4/16/92	320791
Kelly #33	1/29/92	3/12/92	Pinal	1809	649	4/16/92	320792
Kelly #34	1/29/92	3/12/92	Gila	861	91	4/16/92	320793
			Pinal	1809	651		
Kelly #35	1/29/92	3/12/92	Pinal	1809	653	4/16/92	320794
Kelly #36	1/29/92	3/12/92	Gila	861	94	4/16/92	320795 ✓
			Pinal	1809	655		
Kelly #37	1/28/92	3/12/92	Pinal	1809	657	4/16/92	320796
Kelly #38	1/28/92	3/12/92	Gila	861	97	4/16/92	320797
	1/29/92	3/12/92	Pinal	1809	659		
Kelly #39	1/28/92	3/12/92	Pinal	1809	661	4/16/92	320798
Kelly #40	1/31/92	3/12/92	Pinal	1809	663	4/16/92	320799
Kelly #53	1/30/92	3/12/92	Pinal	1809	671	4/16/92	320803
Kelly #57	1/30/92	3/12/92	Pinal	1809	673	4/16/92	320804
Kelly #58	1/30/92	3/12/92	Pinal	1809	675	4/16/92	320805 ✓
Kelly #59	1/30/92	3/12/92	Pinal	1809	677	4/16/92	320806
Kelly #60	1/30/92	3/12/92	Pinal	1809	679	4/16/92	320807
Kelly #66	1/30/92	3/12/92	Pinal	1809	691	4/16/92	320813
Kelly #67	1/30/92	3/12/92	Pinal	1809	693	4/16/92	320814
Kelly #68	1/30/92	3/12/92	Pinal	1809	695	4/16/92	320815 ✓
Kelly #71	1/30/92	3/12/92	Pinal	1809	697	4/16/92	320816
Kelly #72	1/30/92	3/12/92	Pinal	1809	699	4/16/92	320817
Kelly #73	1/30/92	3/12/92	Pinal	1809	701	4/16/92	320818
Kelly #83	2/01/92	3/12/92	Pinal	1809	721	4/16/92	320828
Kelly #84	2/01/92	3/12/92	Pinal	1809	723	4/16/92	320829
Kelly #86	2/01/92	3/12/92	Pinal	1809	727	4/16/92	320831
Kelly #87	2/01/92	3/12/92	Pinal	1809	729	4/16/92	320832
Kelly #89	2/01/92	3/12/92	Pinal	1809	733	4/16/92	320834
Kelly #90	2/01/92	3/12/92	Pinal	1809	735	4/16/92	320835
Kelly #91	2/02/92	3/12/92	Pinal	1809	737	4/16/92	320836
Kelly #92	2/02/92	3/12/92	Gila	861	100	4/16/92	320837 ✓
			Pinal	1809	739		
Kelly #93	2/02/92	3/12/92	Gila	861	103	4/16/92	320838
			Pinal	1809	741		

APPROVED FOR BLM

RECEIVED
BLM A MC OFFICE

320760

<u>Claim Name</u>	<u>Date Located</u>	<u>Date Recorded</u>	<u>Cty</u>	<u>Cty Record Dkt</u>	<u>Page</u>	<u>Date Filed BLM</u>	<u>BLM A MC Serial No.</u>
Kelly #94	2/02/92	3/12/92	Gila	861	106	4/16/92	320839
Kelly #95	2/02/92	3/12/92	Gila	861	109	4/16/92	320840
			Pinal	1809	743		
Kelly #96	2/02/92	3/12/92	Gila	861	112	4/16/92	320841
			Pinal	1809	745		
Kelly #97	2/02/92	3/12/92	Gila	861	115	4/16/92	320842
Kelly #98	2/02/92	3/12/92	Gila	861	118	4/16/92	320843
Kelly #99	2/02/92	3/12/92	Gila	861	121	4/16/92	320844
Kelly #100	2/04/92	3/12/92	Gila	861	124	4/16/92	320845
Kelly #101	10/31/92	12/14/92	Gila	892	489	1/19/93	3258184
Kelly #103	10/31/92	12/14/92	Gila	892	495	1/19/93	325820
Kelly #104	10/31/92	12/14/92	Gila	892	498	1/19/93	325821
Kelly #105	10/31/92	12/14/92	Gila	892	501	1/19/93	325822
Kelly #106	10/31/92	12/14/92	Gila	892	504	1/19/93	325823
Kelly #107	10/31/92	12/14/92	Gila	892	507	1/19/93	325824
Kelly #112	10/31/92	12/14/92	Gila	892	522	1/19/93	325829
Kelly #113	10/31/92	12/14/92	Gila	892	525	1/19/93	325830
Kelly #114	10/31/92	12/14/92	Gila	892	528	1/19/93	325831
Kelly #115	10/31/92	12/14/92	Gila	892	531	1/19/93	325832
Kelly #120	11/9/92	12/14/92	Gila	892	546	1/19/93	325837
Kelly #121	11/9/92	12/14/92	Gila	892	549	1/19/93	325838
Kelly #122	11/9/92	12/14/92	Gila	892	552	1/19/93	325839
Kelly #123	11/9/92	12/14/92	Gila	892	555	1/19/93	325840
Kelly #124	11/9/92	12/14/92	Gila	892	558	1/19/93	325841
Kelly #125	11/8/92	12/14/92	Gila	892	561	1/19/93	325842
Kelly #126	11/8/92	12/14/92	Gila	892	564	1/19/93	325843
Kelly #127	11/8/92	12/14/92	Gila	892	567	1/19/93	325844
Kelly #128	11/8/92	12/14/92	Gila	892	570	1/19/93	325845
			Pinal	1874	047		
Kelly #129	11/8/92	12/14/92	Gila	892	573	1/19/93	325846
Kelly #130	11/8/92	12/14/92	Gila	892	576	1/19/93	325847
Kelly #131	11/8/92	12/14/92	Gila	892	579	1/19/93	325848
Kelly #132	11/7/92	12/14/92	Gila	892	582	1/19/93	325849
			Pinal	1874	049		
Kelly #133	11/7/92	12/14/92	Gila	892	585	1/19/93	325850
Kelly #134	11/7/92	12/14/92	Gila	892	588	1/19/93	325851
Kelly #135	11/7/92	12/14/92	Gila	892	591	1/19/93	325852
Kelly #136	11/7/92	12/14/92	Gila	892	594	1/19/93	325853
			Pinal	1874	051		
Kelly #137	11/7/92	12/14/92	Gila	892	597	1/19/93	325854
			Pinal	1874	053		
Kelly #138	11/7/92	12/14/92	Gila	892	600	1/19/93	325855

RECEIVED
BLM AZ STATE OFFICE

<u>Claim Name</u>	<u>Date Located</u>	<u>Date Recorded</u>	<u>Cty</u>	<u>Cty Record Dkt</u>	<u>Page</u>	<u>Date Filed BLM</u>	<u>BLM A MC Serial No.</u>
Kelly #139	11/7/92	12/14/92	Gila	892	601	1/19/93	325856
Kelly #140	11/7/92	12/14/92	Gila	892	604	1/19/93	325857
Kelly #141	11/7/92	12/14/92	Gila	892	607	1/19/93	325858
Kelly #142	11/7/92	12/14/92	Gila	892	610	1/19/93	325859
Kelly #143	11/7/92	12/14/92	Gila	892	613	1/19/93	325860
Kelly #144	11/7/92	12/14/92	Gila	892	616	1/19/93	325861
Kelly #145	11/7/92	12/14/92	Gila	892	619	1/19/93	325862
Kelly #146	11/7/92	12/14/92	Gila	892	622	1/19/93	325863
Kelly #147	11/7/92	12/14/92	Gila	892	625	1/19/93	325864
Kelly #148	11/6/92	12/14/92	Gila	892	628	1/19/93	325865
Kelly #149	11/6/92	12/14/92	Gila	892	631	1/19/93	325866
Kelly #150	11/6/92	12/14/92	Gila	892	634	1/19/93	325867
Kelly #151	7/30/93	8/23/93	Gila	93-635862		8/23/93	327254
Kelly #152	7/30/93	8/23/93	Gila	93-635863		8/23/93	327255
Kelly #153	7/30/93	8/23/93	Gila	93-635864		8/23/93	327256
Kelly #154	7/30/93	8/23/93	Pinal	1936	617		
			Gila	93-635865		8/23/93	327257
			Pinal	1936	619		
Kelly #155	7/30/93	8/23/93	Gila	93-635866		8/23/93	327258
			Pinal	1936	621		
Kelly #157	7/30/93	8/23/93	Pinal	1936	625	8/23/93	327260
Kelly #158	7/30/93	8/23/93	Gila	93-635861		8/23/93	327261
			Pinal	1936	627		
Kelly #159	7/30/93	8/23/93	Pinal	1936	629	8/23/93	327262
Kelly #160	7/30/93	8/23/93	Pinal	1936	631	8/23/93	327263
Kelly #161	7/30/93	8/23/93	Pinal	1936	633	8/23/93	327264
Kelly #162	7/30/93	8/23/93	Pinal	1936	635	8/23/93	327265
Kelly #163	7/30/93	8/23/93	Pinal	1936	637	8/23/93	327266

GROUP VI: (Unpatented mining claims situated in Section 36, Township 1 North, Range 13 East; Section 31, Township 1 North, Range 14 East; Section 1, Township 1 South, Range 13 East; and Section 6, Township 1 South, Range 14 East, G&SR Mer.)

<u>Claim Name</u>	<u>Recorded Book/Docket</u>	<u>Page</u>	<u>BLM A MC Serial No.</u>
Lizard No. 27 (W½)	47	348	28018
Rejected No. 1	31	415	28020
Rejected No. 2	31	416	28019
Amended	52	374	
Rejected No. 3	53	184	28016
Rejected No. 4	493	569	97634
Exhibit A			

RECEIVED
 BLM A Z STATE OFFICE
 2009 AUG 28 A 8:51
 FEDERAL BUREAU OF LAND MANAGEMENT
 U.S. DEPARTMENT OF THE INTERIOR

<u>Claim Name</u>	<u>Recorded Book/Docket</u>	<u>Page</u>	<u>BLM A MC Serial No.</u>
Rejected No. 5	493	571	97635
Rejected No. 6	493	573	97636
Rejected No. 7	493	575	97637
Rejected No. 8	493	577	97638
Rejected No. 9	493	579	97639
Rejected No. 10	493	581	97640
Rejected No. 11	493	583	97641
Rejected No. 12	493	585	97642
Rejected No. 13	493	587	97643

GROUP VII: (Unpatented mining claims situated in Section 36, Township 1 North, Range 13 East, Gila County, G&SR Mer.)

<u>Claim Name</u>	<u>Location Date</u>	<u>Recorded Book</u>	<u>Page</u>	<u>BLM AMC Serial No.</u>
Overside	9/1/39	48	70	27989
Amended	6/17/59	102	43	
Amended	5/23/93	909	127	
Crown Point Ext. No. 1	6/17/59	102	37	27990
Amended	5/23/93	909	131	
Crown Point Ext. No. 2	6/17/59	102	38	27991
Amended	5/23/93	909	133	
Old Abe	9/1/39	48	70	27992
Amended	6/17/59	102	39	
Amended	5/23/93	909	124	
Old Abe No. 1	10/1/39	48	82	27993
Amended	6/17/59	102	41	
Amended	5/23/93	909	129	

RECEIVED
 BLM AZ STATE OFFICE
 2009 AUG 28 A 8:51
 PUEBLO, ARIZONA

GROUP VIII: (Unpatented mining claims situated in Section 36, Township 1 North, Range 13 East, G&SR Mer., Gila County)

<u>Claim Name</u>	<u>Location Date</u>	<u>Cty Record Book</u>	<u>Page</u>	<u>BLM A MC Serial No.</u>
Brewery	3/12/1892	4	145	39932
Amended	5/23/93	909	116	
Clipper	1/20/1906	1	286	39933
Amended	5/23/93	909	118	
Old Abe	9/1/39	48	70	39934
Amended	5/23/93	909	124	

Exhibit A

<u>Claim Name</u>	<u>Location Date</u>	<u>Cty Record Book</u>	<u>Page</u>	<u>BLM A MC Serial No.</u>
Thomas Jefferson	9/1/39	48	71	39935
Amended	5/23/93	909	120	
Blue Jay Fraction	11/21/42	48	357	39936
Amended	5/23/93	909	122	
Vat	11/25/59	112	344	39937

GROUP IX: (Unpatented mining claims situated in Section 36, Township 1 North, Range 13 East, G&SR Mer., Gila County)

<u>Claim Name</u>	<u>Location Date</u>	<u>Cty Record Book</u>	<u>Page</u>	<u>BLM A MC Serial No.</u>
Lost Knife #1	5/23/59	100	416	39938
Amended	3/17/68	230	418	
Lost Knife #2	10/28/59	108	133	39939
Amended	3/17/68	230	415	
Manganese Cap	5/06/65	176	507	39940
Amended	3/17/68	230	419	
Galena	5/06/65	176	508	39941
Amended	3/17/68	230	416	
Dew	6/1/68	237	635	39942
Lad	6/1/68	237	636	39943

GROUP X: (Unpatented millsites situated in Section 23 and 26, Township 1 North, Range 13 East, G&SR Mer., Gila County)

<u>Claim Name</u>	<u>Date Located</u>	<u>Date Recorded</u>	<u>Cty Record Dkt</u>	<u>Page</u>	<u>Date Filed BLM</u>	<u>BLM A MC Serial No.</u>
Sick-A-More #1	6/16/93	8/23/93	93-635858		8/23/93	327251
Sick-A-More #2	6/16/93	8/23/93	93-635859		8/23/93	327252
Sick-A-More #3	6/16/93	8/23/93	93-635860		8/23/93	327253


RECEIVED
 BLM AZ STATE OFFICE
 2009 AUG 28 A 8:51
 PHOENIX, ARIZONA

GROUP XI: (Unpatented millsites situated in Sections 25, 26, 35 and 36, Township 1 North, Range 13 East; Section 31, Township 1 North, Range 14 East, Sections 1, 12, Township 1 South, Range 13 East; and Section 6, Township 1 South, Range 14 East, G&SR Mer., Gila and Pinal Counties)

<u>Claim Name</u>	<u>Date Located</u>	<u>Date Recorded</u>	<u>Cty</u>	<u>Cty Record Dkt</u>	<u>Page</u>	<u>Date Filed BLM</u>	<u>BLM A MC Serial No.</u>
Kosher #1	09/12/96	12/04/96	Gila	96-019602		12/03/96	342296
Kosher #2	09/12/96	12/04/96	Gila	96-019603		12/03/96	342297
Kosher #3	09/12/96	12/04/96	Gila	96-019604		12/03/96	342298
Kosher #4	09/12/96	12/04/96	Gila	96-019605		12/03/96	342299
Kosher #5	09/12/96	12/04/96	Gila	96-019606		12/03/96	342300
Kosher #6	09/12/96	12/04/96	Gila	96-019607		12/03/96	342301
Kosher #7	09/12/96	12/04/96	Gila	96-019608		12/03/96	342302
Kosher #8	09/12/96	12/04/96	Gila	96-019609		12/03/96	342303
Kosher #9	09/12/96	12/04/96	Gila	96-019610		12/03/96	342304
Kosher #10	09/12/96	12/04/96	Gila	96-019611		12/03/96	342305
Kosher #11	09/12/96	12/04/96	Gila	96-019612		12/03/96	342306
Kosher #12	09/12/96	12/04/96	Gila	96-019613		12/03/96	342307
Kosher #13	09/12/96	12/04/96	Gila	96-019614		12/03/96	342308
Kosher #14	09/12/96	12/04/96	Gila	96-019615		12/03/96	342309
Kosher #15	09/12/96	12/04/96	Gila	96-019616		12/03/96	342310
Kosher #16	09/12/96	12/04/96	Gila	96-019617		12/03/96	342311
Kosher #17	09/12/96	12/04/96	Gila	96-019618		12/03/96	342312
Kosher #18	09/12/96	12/04/96	Gila	96-019619		12/03/96	342313
Kosher #19	09/12/96	12/04/96	Gila	96-019620		12/03/96	342314
Kosher #20	09/12/96	12/04/96	Gila	96-019621		12/03/96	342315
Kosher #21	09/12/96	12/04/96	Gila	96-019622		12/03/96	342316
Kosher #22	09/12/96	12/04/96	Gila	96-019623		12/03/96	342317
Kosher #23	09/12/96	12/04/96	Gila	96-019624		12/03/96	342318
Kosher #23	09/12/96	12/04/96	Pinal	1996-040016		12/03/96	342319
Kosher #24	09/12/96	12/04/96	Gila	96-019625		12/03/96	342320
Kosher #25	09/12/96	12/04/96	Gila	96-019626		12/03/96	342321
Kosher #26	09/12/96	12/04/96	Gila	96-019627		12/03/96	342322
Kosher #27	09/12/96	12/04/96	Gila	96-019628		12/03/96	342323
Kosher #28	09/12/96	12/04/96	Gila	96-019629		12/03/96	342324
Kosher #29	09/12/96	12/04/96	Gila	96-019630		12/03/96	342325
Kosher #30	09/12/96	12/04/96	Gila	96-019631		12/03/96	342326
Kosher #31	09/12/96	12/04/96	Gila	96-019632		12/03/96	342327
Kosher #32	09/12/96	12/04/96	Pinal	1996-040017		12/03/96	342328
Kosher #33	09/12/96	12/04/96	Gila	96-019633		12/03/96	342329
Kosher #33	09/12/96	12/04/96	Pinal	1996-040018		12/03/96	
Kosher #34	09/12/96	12/04/96	Gila	96-019634		12/03/96	342329
Kosher #34	09/12/96	12/04/96	Pinal	1996-040019		12/03/96	

PINAL COUNTY, ARIZONA

RECEIVED
BLM AZ STATE OFFICE
DEC 5 1996



<u>Claim Name</u>	<u>Date Located</u>	<u>Date Recorded</u>	<u>Cty</u>	<u>Cty Record Dkt</u>	<u>Page</u>	<u>Date Filed BLM</u>	<u>BLM A MC Serial No.</u>
Kosher #35	09/12/96	12/04/96	Gila	96-019635		12/03/96	342330
Kosher #36	09/12/96	12/04/96	Gila	96-019636		12/03/96	342331
Kosher #37	09/12/96	12/04/96	Gila	96-019637		12/03/96	342332
Kosher #38	09/12/96	12/04/96	Gila	96-019638		12/03/96	342333
Kosher #39	09/12/96	12/04/96	Gila	96-019639		12/03/96	342334
Kosher #40	09/12/96	12/04/96	Gila	96-019640		12/03/96	342335
Kosher #41	09/12/96	12/04/96	Gila	96-019641		12/03/96	342336
Kosher #42	09/12/96	12/04/96	Gila	96-019642		12/03/96	342337
Kosher #43	09/12/96	12/04/96	Gila	96-019643		12/03/96	342338
Kosher #44	09/12/96	12/04/96	Pinal	1996-040020		12/03/96	342339
Kosher #45	09/12/96	12/04/96	Pinal	1996-040021		12/03/96	342340
Kosher #46	09/12/96	12/04/96	Pinal	1996-040022		12/03/96	342341
Kosher #46	09/12/96	12/04/96	Gila	96-019644		12/03/96	
Kosher #47	09/12/96	12/04/96	Pinal	1996-040023		12/03/96	342342
Kosher #47	09/12/96	12/04/96	Gila	96-019645		12/03/96	
Kosher #48	09/12/96	12/04/96	Gila	96-019646		12/03/96	342343
Kosher #49	09/12/96	12/04/96	Gila	96-019647		12/03/96	342344
Kosher #50	09/12/96	12/04/96	Gila	96-019648		12/03/96	342345
Kosher #51	09/12/96	12/04/96	Gila	96-019649		12/03/96	342346
Kosher #52	09/12/96	12/04/96	Gila	96-019650		12/03/96	342347
Kosher #53	09/12/96	12/04/96	Gila	96-019651		12/03/96	342348
Kosher #54	09/12/96	12/04/96	Gila	96-019652		12/03/96	342349
Kosher #55	09/12/96	12/04/96	Gila	96-019653		12/03/96	342350
Kosher #56	09/12/96	12/04/96	Gila	96-019654		12/03/96	342351
Kosher #57	09/12/96	12/04/96	Pinal	1996-040024		12/03/96	342352
Kosher #58	09/12/96	12/04/96	Pinal	1996-040025		12/03/96	342353
Kosher #59	09/12/96	12/04/96	Pinal	1996-040026		12/03/96	342354
Kosher #60	09/12/96	12/04/96	Pinal	1996-040027		12/03/96	342355
Kosher #60	09/12/96	12/04/96	Gila	96-019655		12/03/96	
Kosher #61	09/12/96	12/04/96	Pinal	1996-040028		12/03/96	342356
Kosher #61	09/12/96	12/04/96	Gila	96-019656		12/03/96	
Kosher #62	09/12/96	12/04/96	Gila	96-019657		12/03/96	342357
Kosher #63	09/12/96	12/04/96	Gila	96-019658		12/03/96	342358
Kosher #64	09/12/96	12/04/96	Gila	96-019659		12/03/96	342359
Kosher #65	09/12/96	12/04/96	Gila	96-019660		12/03/96	342360
Kosher #66	09/12/96	12/04/96	Gila	96-019661		12/03/96	342361
Kosher #67	09/12/96	12/04/96	Gila	96-019662		12/03/96	342362
Kosher #68	09/12/96	12/04/96	Gila	96-019663		12/03/96	342363
Kosher #69	09/12/96	12/04/96	Pinal	1996-040029		12/03/96	342364
Kosher #70	09/12/96	12/04/96	Pinal	1996-040030		12/03/96	342365
Kosher #71	09/12/96	12/04/96	Pinal	1996-040031		12/03/96	342366
Kosher #72	09/12/96	12/04/96	Pinal	1996-040032		12/03/96	342367

RECEIVED
 BLM AZ STATE OFFICE
 PHOENIX, ARIZONA

<u>Claim Name</u>	<u>Date Located</u>	<u>Date Recorded</u>	<u>Cty</u>	<u>Cty Record Dkt</u>	<u>Page</u>	<u>Date Filed BLM</u>	<u>BLM A MC Serial No.</u>
Kosher #73	09/12/96	12/04/96	Pinal	1996-040033		12/03/96	342368
Kosher #73	09/12/96	12/04/96	Gila	96-019664		12/03/96	
Kosher #74	09/12/96	12/04/96	Gila	96-019665		12/03/96	342369
Kosher #75	09/12/96	12/04/96	Gila	96-019666		12/03/96	342370
Kosher #76	09/12/96	12/04/96	Gila	96-019667		12/03/96	342371
Kosher #77	09/12/96	12/04/96	Gila	96-019668		12/03/96	342372
Kosher #78	09/12/96	12/04/96	Gila	96-019669		12/03/96	342373
Kosher #79	09/12/96	12/04/96	Gila	96-019670		12/03/96	342374
Kosher #80	09/12/96	12/04/96	Gila	96-019671		12/03/96	342375
Kosher #81	09/12/96	12/04/96	Pinal	1996-040034		12/03/96	342376
Kosher #82	09/12/96	12/04/96	Pinal	1996-040035		12/03/96	342377
Kosher #83	09/12/96	12/04/96	Pinal	1996-040036		12/03/96	342378
Kosher #84	09/12/96	12/04/96	Pinal	1996-040037		12/03/96	342379
Kosher #84	09/12/96	12/04/96	Gila	96-019672		12/03/96	
Kosher #85	09/12/96	12/04/96	Pinal	1996-040038		12/03/96	342380
Kosher #85	09/12/96	12/04/96	Gila	96-019673		12/03/96	
Kosher #86	09/12/96	12/04/96	Gila	96-019674		12/03/96	342381
Kosher #87	09/12/96	12/04/96	Gila	96-019675		12/03/96	342382
Kosher #88	09/12/96	12/04/96	Gila	96-019676		12/03/96	342383
Kosher #89	09/12/96	12/04/96	Gila	96-019677		12/03/96	342384
Kosher #90	09/12/96	12/04/96	Gila	96-019678		12/03/96	342385
Kosher #91	09/12/96	12/04/96	Gila	96-019679		12/03/96	342386
Kosher #92	09/12/96	12/04/96	Gila	96-019680		12/03/96	342387
Kosher #93	09/13/96	12/04/96	Pinal	1996-040039		12/03/96	342388
Kosher #94	09/13/96	12/04/96	Pinal	1996-040040		12/03/96	342389
Kosher #95	09/13/96	12/04/96	Pinal	1996-040041		12/03/96	342390
Kosher #96	09/13/96	12/04/96	Pinal	1996-040042		12/03/96	342391
Kosher #97	09/13/96	12/04/96	Pinal	1996-040043		12/03/96	342392
Kosher #97	09/13/96	12/04/96	Gila	96-019681		12/03/96	
Kosher #98	09/13/96	12/04/96	Pinal	1996-040044		12/03/96	342393
Kosher #98	09/13/96	12/04/96	Gila	96-019682		12/03/96	
Kosher #99	09/13/96	12/04/96	Gila	96-019683		12/03/96	342394
Kosher #100	09/13/96	12/04/96	Gila	96-019684		12/03/96	342395
Kosher #101	09/13/96	12/04/96	Gila	96-019685		12/03/96	342396
Kosher #102	09/13/96	12/04/96	Gila	96-019686		12/03/96	342397
Kosher #103	09/13/96	12/04/96	Gila	96-019687		12/03/96	342398
Kosher #104	09/13/96	12/04/96	Gila	96-019688		12/03/96	342399
Kosher #105	09/13/96	12/04/96	Gila	96-019689		12/03/96	342400
Kosher #106	09/13/96	12/04/96	Gila	96-019690		12/03/96	342401
Kosher #107	09/13/96	12/04/96	Pinal	1996-040045		12/03/96	342402
Kosher #108	09/13/96	12/04/96	Pinal	1996-040046		12/03/96	342403
Kosher #109	09/13/96	12/04/96	Pinal	1996-040047		12/03/96	342404

RECEIVED
 BLM AZ STATE OFFICE
 PHOENIX, ARIZONA

<u>Claim Name</u>	<u>Date Located</u>	<u>Date Recorded</u>	<u>Cty</u>	<u>Cty Record Dkt</u>	<u>Page</u>	<u>Date Filed BLM</u>	<u>BLM A MC Serial No.</u>
Kosher #110	09/13/96	12/04/96	Pinal	1996-040048		12/03/96	342405
Kosher #111	09/13/96	12/04/96	Pinal	1996-040049		12/03/96	342406
Kosher #112	09/13/96	12/04/96	Pinal	1996-040050		12/03/96	342407
Kosher #112	09/13/96	12/04/96	Gila	96-019691		12/03/96	
Kosher #113	09/13/96	12/04/96	Pinal	1996-040051		12/03/96	342408
Kosher #113	09/13/96	12/04/96	Gila	96-019692		12/03/96	
Kosher #114	09/13/96	12/04/96	Gila	96-019693		12/03/96	342409
Kosher #115	09/13/96	12/04/96	Gila	96-019694		12/03/96	342410
Kosher #116	09/13/96	12/04/96	Gila	96-019695		12/03/96	342411
Kosher #117	09/13/96	12/04/96	Gila	96-019696		12/03/96	342412
Kosher #118	09/13/96	12/04/96	Gila	96-019697		12/03/96	342413
Kosher #119	09/13/96	12/04/96	Gila	96-019698		12/03/96	342414
Kosher #120	09/13/96	12/04/96	Gila	96-019699		12/03/96	342415
Kosher #121	09/13/96	12/04/96	Gila	96-019700		12/03/96	342416
Kosher #122	09/13/96	12/04/96	Pinal	1996-040052		12/03/96	342417
Kosher #123	09/13/96	12/04/96	Pinal	1996-040053		12/03/96	342418
Kosher #124	09/13/96	12/04/96	Pinal	1996-040054		12/03/96	342419
Kosher #125	09/13/96	12/04/96	Pinal	1996-040055		12/03/96	342420
Kosher #126	09/13/96	12/04/96	Pinal	1996-040056		12/03/96	342421
Kosher #127	09/13/96	12/04/96	Pinal	1996-040057		12/03/96	342422
Kosher #127	09/13/96	12/04/96	Gila	96-019701		12/03/96	
Kosher #128	09/13/96	12/04/96	Pinal	1996-040058		12/03/96	342423
Kosher #128	09/13/96	12/04/96	Gila	96-019702		12/03/96	
Kosher #129	09/13/96	12/04/96	Gila	96-019703		12/03/96	342424
Kosher #130	09/13/96	12/04/96	Gila	96-019704		12/03/96	342425
Kosher #131	09/13/96	12/04/96	Gila	96-019705		12/03/96	342426
Kosher #132	09/13/96	12/04/96	Gila	96-019706		12/03/96	342427
Kosher #133	09/13/96	12/04/96	Gila	96-019707		12/03/96	342428
Kosher #134	09/13/96	12/04/96	Gila	96-019708		12/03/96	342429
Kosher #135	09/13/96	12/04/96	Gila	96-019709		12/03/96	342430
Kosher #136	09/13/96	12/04/96	Gila	96-019710		12/03/96	342431
Kosher #137	09/13/96	12/04/96	Gila	96-019711		12/03/96	342432
Kosher #138	09/13/96	12/04/96	Pinal	1996-040059		12/03/96	342433
Kosher #139	09/13/96	12/04/96	Pinal	1996-040060		12/03/96	342434
Kosher #140	09/13/96	12/04/96	Pinal	1996-040061		12/03/96	342435
Kosher #141	09/13/96	12/04/96	Pinal	1996-040062		12/03/96	342436
Kosher #142	09/13/96	12/04/96	Pinal	1996-040063		12/03/96	342437
Kosher #143	09/13/96	12/04/96	Pinal	1996-040064		12/03/96	342438
Kosher #144	09/13/96	12/04/96	Pinal	1996-040065		12/03/96	342439
Kosher #144	09/13/96	12/04/96	Gila	1996-019712		12/03/96	
Kosher #145	09/13/96	12/04/96	Pinal	1996-040066		12/03/96	342440
Kosher #145	09/13/96	12/04/96	Gila	1996-019713		12/03/96	

PINAL COUNTY, ARIZONA

RECEIVED
BLM AZ STATE OFFICE
8:51

<u>Claim Name</u>	<u>Date Located</u>	<u>Date Recorded</u>	<u>Cty</u>	<u>Cty Record Dkt</u>	<u>Page</u>	<u>Date Filed BLM</u>	<u>BLM A MC Serial No.</u>
Kosher #146	09/13/96	12/04/96	Gila	1996-019714		12/03/96	342441
Kosher #147	09/13/96	12/04/96	Gila	1996-019715		12/03/96	342442
Kosher #148	09/13/96	12/04/96	Gila	1996-019716		12/03/96	342443
Kosher #149	09/13/96	12/04/96	Gila	1996-019717		12/03/96	342444
Kosher #150	09/13/96	12/04/96	Gila	1996-019718		12/03/96	342445
Kosher #151	09/13/96	12/04/96	Gila	1996-019719		12/03/96	342446
Kosher #152	09/13/96	12/04/96	Gila	1996-019720		12/03/96	342447
Kosher #153	09/13/96	12/04/96	Gila	1996-019721		12/03/96	342448
Kosher #154	09/13/96	12/04/96	Gila	1996-019722		12/03/96	342449
Kosher #155	09/13/96	12/04/96	Gila	1996-019723		12/03/96	342450
Kosher #156	09/13/96	12/04/96	Pinal	1996-040067		12/03/96	342451
Kosher #157	09/13/96	12/04/96	Pinal	1996-040068		12/03/96	342452
Kosher #158	09/13/96	12/04/96	Pinal	1996-040069		12/03/96	342453
Kosher #159	09/13/96	12/04/96	Pinal	1996-040070		12/03/96	342454
Kosher #160	09/13/96	12/04/96	Pinal	1996-040071		12/03/96	342455
Kosher #161	09/14/96	12/04/96	Pinal	1996-040072		12/03/96	342456
Kosher #162	09/14/96	12/04/96	Pinal	1996-040073		12/03/96	342457
Kosher #163	09/14/96	12/04/96	Pinal	1996-040074		12/03/96	342458
Kosher #163	09/14/96	12/04/96	Gila	1996-019724		12/03/96	342459
Kosher #164	09/14/96	12/04/96	Pinal	1996-040075		12/03/96	342460
Kosher #164	09/14/96	12/04/96	Gila	1996-019725		12/03/96	342461
Kosher #165	09/14/96	12/04/96	Gila	1996-019726		12/03/96	342462
Kosher #166	09/14/96	12/04/96	Gila	1996-019727		12/03/96	342463
Kosher #167	09/14/96	12/04/96	Gila	1996-019728		12/03/96	342464
Kosher #168	09/14/96	12/04/96	Gila	1996-019729		12/03/96	342465
Kosher #169	09/14/96	12/04/96	Gila	1996-019730		12/03/96	342466
Kosher #170	09/14/96	12/04/96	Gila	1996-019731		12/03/96	342467
Kosher #171	09/14/96	12/04/96	Gila	1996-019732		12/03/96	342468
Kosher #172	09/14/96	12/04/96	Gila	1996-019733		12/03/96	342469
Kosher #173	09/14/96	12/04/96	Gila	1996-019734		12/03/96	342470
Kosher #174	09/14/96	12/04/96	Pinal	1996-040076		12/03/96	342471
Kosher #175	09/14/96	12/04/96	Pinal	1996-040077		12/03/96	342472
Kosher #176	09/14/96	12/04/96	Pinal	1996-040078		12/03/96	342473
Kosher #177	09/14/96	12/04/96	Pinal	1996-040079		12/03/96	342474
Kosher #178	09/14/96	12/04/96	Pinal	1996-040080		12/03/96	342475
Kosher #179	09/14/96	12/04/96	Pinal	1996-040081		12/03/96	342476
Kosher #180	09/14/96	12/04/96	Pinal	1996-040082		12/03/96	342477
Kosher #181	09/14/96	12/04/96	Pinal	1996-040083		12/03/96	342478
Kosher #182	09/14/96	12/04/96	Pinal	1996-040084		12/03/96	342479
Kosher #182	09/14/96	12/04/96	Gila	1996-019735		12/03/96	342480
Kosher #183	09/14/96	12/04/96	Pinal	1996-040085		12/03/96	342481
Kosher #183	09/14/96	12/04/96	Gila	1996-019736		12/03/96	342482

RECEIVED
 BLM AZ STATE OFFICE
 PINAL, ARIZONA

<u>Claim Name</u>	<u>Date Located</u>	<u>Date Recorded</u>	<u>Cty</u>	<u>Cty Record Dkt</u>	<u>Page</u>	<u>Date Filed BLM</u>	<u>BLM A MC Serial No.</u>
Kosher #184	09/14/96	12/04/96	Gila	1996-019737		12/03/96	342479
Kosher #185	09/14/96	12/04/96	Gila	1996-019738		12/03/96	342480
Kosher #186	09/14/96	12/04/96	Pinal	1996-040086		12/03/96	342481
Kosher #187	09/14/96	12/04/96	Pinal	1996-040087		12/03/96	342482
Kosher #188	09/14/96	12/04/96	Pinal	1996-040088		12/03/96	342483
Kosher #189	09/14/96	12/04/96	Pinal	1996-040089		12/03/96	342484
Kosher #190	09/14/96	12/04/96	Pinal	1996-040090		12/03/96	342485
Kosher #191	09/14/96	12/04/96	Pinal	1996-040091		12/03/96	342486
Kosher #192	09/14/96	12/04/96	Pinal	1996-040092		12/03/96	342487
Kosher #193	09/14/96	12/04/96	Pinal	1996-040093		12/03/96	342488
Kosher #193	09/14/96	12/04/96	Gila	1996-019739		12/03/96	
Kosher #194	09/14/96	12/04/96	Pinal	1996-040094		12/03/96	342489
Kosher #194	09/14/96	12/04/96	Gila	1996-019740		12/03/96	
Kosher #195	09/14/96	12/04/96	Gila	1996-019741		12/03/96	342490
Kosher #196	09/14/96	12/04/96	Gila	1996-019742		12/03/96	342491
Kosher #197	09/14/96	12/04/96	Pinal	1996-040095		12/03/96	342492
Kosher #198	09/14/96	12/04/96	Pinal	1996-040096		12/03/96	342493
Kosher #199	09/14/96	12/04/96	Pinal	1996-040097		12/03/96	342494
Kosher #200	09/14/96	12/04/96	Pinal	1996-040098		12/03/96	342495
Kosher #201	09/14/96	12/04/96	Pinal	1996-040099		12/03/96	342496
Kosher #202	09/14/96	12/04/96	Pinal	1996-040100		12/03/96	342497
Kosher #203	09/14/96	12/04/96	Pinal	1996-040101		12/03/96	342498
Kosher #204	09/14/96	12/04/96	Pinal	1996-040102		12/03/96	342499
Kosher #205	09/14/96	12/04/96	Pinal	1996-040103		12/03/96	342500
Kosher #205	09/14/97	12/04/96	Gila	1996-019743		12/03/96	
Kosher #206	09/14/97	12/04/96	Gila	1996-019744		12/03/96	342501
Kosher #207	09/14/96	12/04/96	Pinal	1996-040104		12/03/96	342502
Kosher #208	09/14/96	12/04/96	Pinal	1996-040105		12/03/96	342503
Kosher #209	09/14/96	12/04/96	Pinal	1996-040106		12/03/96	342504
Kosher #210	09/14/96	12/04/96	Pinal	1996-040107		12/03/96	342505
Kosher #211	09/14/96	12/04/96	Pinal	1996-040108		12/03/96	342506
Kosher #211	09/14/96	12/04/96	Gila	1996-019745		12/03/96	
Kosher #212	09/14/96	12/04/96	Gila	1996-019746		12/03/96	342507
Kosher #213	09/14/96	12/04/96	Gila	1996-019747		12/03/96	342508
Kosher #214	09/14/96	12/04/96	Gila	1996-019748		12/03/96	342509
Kosher #215	09/14/96	12/04/96	Gila	1996-019749		12/03/96	342510
Kosher #216	09/14/96	12/04/96	Gila	1996-019750		12/03/96	342511
Kosher #217	09/14/96	12/04/96	Gila	1996-019751		12/03/96	342512
Kosher #218	09/14/96	12/04/96	Gila	1996-019752		12/03/96	342513
Kosher #219	09/14/96	12/04/96	Gila	1996-019753		12/03/96	342514
Kosher #220	06/28/02	07/24/02	Pinal	2002-039180		07/25/02	356448
Kosher #221	06/28/02	07/24/02	Pinal	2002-039181		07/25/02	356449

RECEIVED
 BLM AZ STATE OFFICE
 PHOENIX, ARIZONA
 8/5/02

<u>Claim Name</u>	<u>Date Located</u>	<u>Date Recorded</u>	<u>Cty</u>	<u>Cty Record Dkt</u>	<u>Page</u>	<u>Date Filed BLM</u>	<u>BLM A MC Serial No.</u>
Kosher #222	06/28/02	07/24/02	Pinal	2002-039182		07/25/02	356450
Kosher #223	06/28/02	07/24/02	Pinal	2002-039183		07/25/02	356451 ✓
Kosher #224	06/28/02	07/24/02	Pinal	2002-039184		07/25/02	356452
Kosher #225	09/07/05	10/11/05	Pinal	2005-137450		09/08/05	367050
Kosher #226	09/07/05	10/11/05	Pinal	2005-137451		09/08/05	367051
Kosher #227	09/07/05	10/11/05	Pinal	2005-137449		09/08/05	367052
Kosher #228	09/07/05	10/11/05	Pinal	2005-137448		09/08/05	367053 ✓
Kosher #229	09/07/05	10/11/05	Pinal	2005-137447		09/08/05	367054

GROUP XII: (Unpatented mining claims situated in Section 1, Township 1 South, Range 13 East and Section 6, Township 1 South, Range 14 East, G&SR Mer., Gila County)

<u>Claim Name</u>	<u>Date Located</u>	<u>Date Recorded</u>	<u>Cty</u>	<u>Cty Record Dkt</u>	<u>Page</u>	<u>Date Filed BLM</u>	<u>BLM A MC Serial No.</u>
RJD #1	12/5/97	2/27/98	Gila	1998	2760	3/2/98	349780
RJD #2	12/5/97	2/27/98	Gila	1998	2761	3/2/98	349781
RJD #4	5/17/98	6/5/98	Gila	1998	8633	7/9/98	350335 ✓

I:\FILES\DOCS\CARL10\260626\DOC\FQ9751.DOC

RECEIVED
 BLM AZ STATE OFFICE
 2009 AUG 28 A 8:51
 PINAL, ARIZONA

United States Department of the Interior
Bureau of Land Management
 BUSINESS & SUPPORT SVCS DIV
 ONE N CENTRAL AVE SUITE 800
 PHOENIX, AZ 85004 -4427
 Phone: (602) 417-9200

Receipt

No: 1990422

Transaction #: 2054629	
Date of Transaction: 08/28/2009	
CUSTOMER:	JOHN LACY 2525 E BROADWAY BLVD STE 200 TUCSON, AZ 85716-5350 US

LINE #	QTY	DESCRIPTION	REMARKS	UNIT PRICE	TOTAL
1	1.00	LOCATABLE MINERALS / MINING CLAIMS-NOT NEW-UNADJUD, ONE AUTH NO. ONLY / MINING CLAIM MONEY RECEIVED CASES: AMC298647/\$69160.00	MAINT 2010	- n/a -	69160.00
TOTAL:					\$69,160.00

PAYMENT INFORMATION					
1	AMOUNT:	69160.00	POSTMARKED:	08/26/2009	
	TYPE:	CHECK	RECEIVED:	08/28/2009	
	CHECK NO:	00016102			
	NAME:	CARLOTA COPPER COMPANY PO BOX 1009 MIAMI AZ 85539 US			

REMARKS

This receipt was generated by the automated BLM Collections and Billing System and is a paper representation of a portion of the official electronic record contained therein.

AMC 40935

97634
129535
7735
27738
384552
35792
138512
215329
319065
327204
364145
370110
384697
363628
393546

BHP Copper Inc.
Pinto Valley Operations

August 2009
Hand Delivered

United States Department of the Interior
Bureau of Land Management-Arizona State Office
One North Central
Suite 800
Phoenix, Arizona 85004

ATTN: Records Section.

RE: Notice of Intent to Hold and Payment of 2009-2010 Annual Claim Maintenance Fees for BHP Copper Inc. Pinto Valley Operations, Miami Arizona.

To Whom It May Concern:

The Final Rule as published in the Federal Register implements provisions of the Interior Department and related agencies, Appropriations Act of 1993 (the "Act") that requires an annual rental fee of \$140.00 (from \$100.00 in 2003 and prior) for each unpatented mining claim and site located and held under the General Mining Law of 1872.

This will serve as notice that BHP Copper Inc. Pinto Valley Operations, whose address for purposes of this filing is: P.O. Box 100 Miami, Arizona 85539. BHP Copper Inc. Pinto Valley Operations intends to hold the mining claims and/or mill sites described in **Exhibit A** attached hereto for the assessment years 2009/2010, by payment of the annual claim maintenance fees (43 CFR 3834.11(a)(2)) of \$140.00 per claim or site (total of ~~407,389~~ ^{407,389} Payment of **\$54,460.00** is made herewith for such assessment year for each of the claims and sites the name and BLM serial number of which, and the book and page or index number of recording of the location notice is official records of Gila and Pinal Counties, Arizona of which are set forth in **Exhibit A** attached hereto and by this reference incorporated herein.

Km

Sincerely



Daniel L Mead
of Cornerstone Lands DLM/LLC.
Agent for BHP Copper Inc. Pinto Valley Operations

RECEIVED
BLM AZ STATE OFFICE
PHOENIX, ARIZONA
AUG 14 A 9:06

Enc. Exhibit A
BHP Copper Inc. Check Number 0000113565



NOTICE OF INTENT TO HOLD

MAINTENANCE FEE
2009-2010 ASSESSMENT YEAR

BHP Copper Inc.
Pinto Valley Operations

Exhibit "A"

BLM Serial					
	Number	Name	Docket	Book	Page
1	AMC 7735	Mary 1	426		246
2	AMC 7736	Mary 2	426		247
3	AMC 7737	Mary 3	426		248
4	AMC 7738	Mary 4	426		249
5	AMC 7739	Mary 5	426		250
6	AMC 7740	Mary 6	426		251
7	AMC 27738	Cowboy No. 1 amended		42	127
8	AMC 27739	Cowboy No. 2 amended		42	128
9	AMC 27740	Cowboy No. 3 amended		42	129
10	AMC 27741	Rita		47	150
11	AMC 27742	Copper Site amended		42	124
12	AMC 27743	Pine Tree amended		42	126
13	AMC 384552	BOB #1		2007-011669	
14	AMC 384553	BOB #2		2007-011670	
15	AMC 384554	BOB #3		2007-011671	
16	AMC 384555	BOB #4		2007-011672	
17	AMC 384556	BOB #5		2007-011673	
18	AMC 384557	BOB #6		2007-011674	
19	AMC 27747	Hammer		47	127
20	AMC 27748	Joan		47	128
21	AMC 27749	Southern Cross		47	151
22	AMC 27750	Midnight Test amended		42	125
23	AMC 27751	Copper Bottom No. 1	amended	42	195
24	AMC 27752	Copper Bottom No. 6	amended	42	194
25	AMC 27753	Copper Bottom No. 8		47	385
26	AMC 27754	Copper Bottom No. 9		47	386
27	AMC 27755	Copper Bottom No. 10		47	387
28	AMC 27757	Hill No. 2	280		10
29	AMC 27758	Hill No. 3	280		11
30	AMC 27759	Hill No. 4	280		12
31	AMC 27760	Hill No. 5	280		13

2009 AUG 14 A 9:06

RECEIVED
PLMAZ STATE OFFICE

32	AMC 27761	Hill No. 6	280		14
33	AMC 27762	Hill No. 7	280		15
34	AMC 27763	Hill No. 8	280		16
35	AMC 27764	Hill No. 9	280		17
36	AMC 27765	Hill No. 10	280		18
37	AMC 27798	Skunk 1	343		203
38	AMC 27799	Skunk 2	343		204
39	AMC 27800	Skunk 3	343		205
40	AMC 27801	Rita No. 15	173		540
41	AMC 27802	Sunrise		48	35
42	AMC 27803	Limestone #1		49	150
43	AMC 27804	Limestone #2		49	150
44	AMC 27805	Limestone #3		49	151
45	AMC 27806	Limestone #4	154		638
46	AMC 27807	Limestone No. 5	154		639
✓ 47	AMC 27817	Ash 16	325		57
✓ 48	AMC 27882	Ash 95	325		122
✓ 49	AMC 27987	Baseline No. 1	284		856
✓ 50	AMC 27988	Baseline No. 2	284		857
51	AMC 27994	Tunnel	10		502
52	AMC 27995	Fly No. 1	157		230
53	AMC 27996	Fly No. 2	157		231
54	AMC 27997	Fly No. 3	157		232
55	AMC 27998	Fly No. 4	157		233
56	AMC 27999	Fly No. 5	157		234
57	AMC 28000	Fly No. 6	157		235
58	AMC 28001	Fly No. 7	157		236
59	AMC 28002	Fly No. 8	157		237
60	AMC 28003	Fly No. 9	157		238
61	AMC 28004	Fly No. 10	157		239
62	AMC 28005	Fly No. 11	157		240
63	AMC 28006	Fly No. 12	157		241
64	AMC 28007	Fly No. 13	157		242
65	AMC 28008	Blue Bird #4		47	415
66	AMC 28009	Conquistador No. 1	amended	49	305
67	AMC 28010	Arizona No. 23	amended	49	304
68	AMC 28011	Arizona No. 24	amended	49	305
69	AMC 28012	Black Eagle #2	107		223
70	AMC 28013	Gold Coin	154		449
71	AMC 28014	Black Owl		43	614
72	AMC 28015	White Owl		43	613
73	AMC 28023	Peak No. 3	333		331

RECEIVED
 ELMAZ STATE OFFICE
 2009 AUG 14 A 9:06

74	AMC 28025	Peak No. 7	333		333
75	AMC 28026	Peak No. 8	333		334
76	AMC 28027	Peak No. 9	335		703
77	AMC 28028	Peak No. 10	335		704
78	AMC 28031	Peak No. 14	367		606
79	AMC 28032	Peak No. 15	367		607
80	AMC 28033	Peak No. 17	367		608
81	AMC 28036	Peak No. 22	390		9
82	AMC 28037	Peak No. 24	402		700
83	AMC 28038	Peak 25	405		974
84	AMC 28040	Peak 28	414		719
85	AMC 28041	Key	312		587
86	AMC 28042	Key No. 1	312		588
87	AMC 28043	November Re-located		50	7
88	AMC 28044	October		50	8
89	AMC 28045	Cities No. 1	290		871
90	AMC 28046	Cities No. 2	290		872
91	AMC 28047	Cities No. 3	290		873
92	AMC 28048	Cities No. 4	290		874
93	AMC 28049	Cities No. 5	290		875
94	AMC 28050	Cities No. 6	290		876
95	AMC 28051	Cities No. 7	290		877
96	AMC 28052	Cities No. 8	290		878
97	AMC 28053	Cities No. 9	290		879
98	AMC 28054	Cities No. 10	290		880
99	AMC 28055	Cities No. 11	290		881
100	AMC 28056	Cities No. 12	290		882
101	AMC 28057	Cities No. 13	290		883
102	AMC 28058	Evening Star		39	356
103	AMC 28059	Zee No. 2	284		855
104	AMC 35792	Quartz Site (A)	466		191
105	AMC 35793	Quartz Site No. 2 (A)	466		190
106	AMC 35794	Quartz Site No. 3 (A)	466		189
107	AMC 35800	Quartz Site No. 9 (A)	466		183
108	AMC 35801	Quartz Site No. 10 (A)	466		182
109	AMC 35806	Quartz Site No. 15 (A)	466		177
110	AMC 35807	Quartz Site No. 16 (A)	466		176
111	AMC 35808	Quartz Site No. 17 (A)	466		175
112	AMC 35809	Quartz Site No. 18 (A)	466		174
113	AMC 35810	Quartz Site No. 19 (A)	466		173
114	AMC 35811	Quartz Site No. 20 (A)	466		172
115	AMC 35812	Quartz Site No. 21 (A)	466		171

PHOENIX, ARIZONA

2009 AUG 14 A 9:06

RECEIVED
BLM AZ STATE OFFICE

✓ 116	AMC 35813	Quartz Site No. 22 (A)	466	170
✓ 117	AMC 35814	Quartz Site No. 23 (A)	466	169
✓ 118	AMC 35815	Quartz Site No. 24 (A)	466	168
✓ 119	AMC 35816	Quartz Site No. 25 (A)	466	167
✓ 120	AMC 35820	Quartz Site #28 (A)	466	165
✓ 121	AMC 35821	Silver Bell (A)	466	192
✓ 122	AMC 35824	Janie No. 1 (A)	466	194
✓ 123	AMC 35825	Janie No. 2 (A)	466	195
✓ 124	AMC 35830	Copper Bottom #2 (A)	466	202
✓ 125	AMC 35831	Copper Bottom #5 (A)	466	215
✓ 126	AMC 35832	Copper Bottom #7 (A)	466	201
✓ 127	AMC 35833	Copper Bottom #11 (A)	466	216
✓ 128	AMC 35834	Copper Bottom #12 (A)	466	217
✓ 129	AMC 35835	Copper Bottom #13 (A)	466	218
✓ 130	AMC 40744	East Water	469	458
✓ 131	AMC 97644	Peak 34	493	567
✓ 132	AMC 129535	Peak 94	534	775
✓ 133	AMC 138512	K1	542	700
✓ 134	AMC 138513	K2	542	702
✓ 135	AMC 138514	K3	542	704
✓ 136	AMC 138515	K4	542	706
✓ 137	AMC 138516	K5	542	708
✓ 138	AMC 138517	K6	542	710
✓ 139	AMC 138518	K7	542	712
✓ 140	AMC 138519	K8	542	714
✓ 141	AMC 138520	K9	542	716
✓ 142	AMC 138521	K10	542	718
✓ 143	AMC 138522	K11	542	720
✓ 144	AMC 138523	K12	542	722
✓ 145	AMC 138524	K13	542	724
✓ 146	AMC 138525	K14	542	726
✓ 147	AMC 138526	K15	542	728
✓ 148	AMC 138527	K16	542	730
✓ 149	AMC 138528	K17	542	732
✓ 150	AMC 138529	K18	542	734
✓ 151	AMC 138530	K19	542	736
✓ 152	AMC 138531	K20	542	738
✓ 153	AMC 138532	K21	542	740
✓ 154	AMC 138533	K22	542	742
✓ 155	AMC 138534	K23	542	744
✓ 156	AMC 138535	K24	542	746
✓ 157	AMC 138536	K25	542	748

2009 AUG 14 A 9:06

RECEIVED
BLM AZ STATE OFFICE

158	AMC 138537	K26	542	750
159	AMC 138538	K27	542	752
160	AMC 138539	K28	542	754
161	AMC 138540	K29	542	756
162	AMC 138541	K30	542	758
163	AMC 138542	K31	542	760
164	AMC 138543	K32	542	762
165	AMC 138544	K33	542	764
166	AMC 138545	K34	542	766
167	AMC 138546	K35	542	768
168	AMC 142565	M1	549	363
169	AMC 215329	D1	606	157
170	AMC 215330	D2	606	159
171	AMC 215331	D3	606	161
172	AMC 215332	D4	606	163
173	AMC 215333	D5	606	165
174	AMC 215334	D6	606	167
175	AMC 215335	D7	606	169
176	AMC 215336	D8	606	171
177	AMC 215337	D9	606	173
178	AMC 215338	D10	606	175
179	AMC 215339	D11	606	177
180	AMC 215340	D12	606	179
181	AMC 215341	D13	606	181
182	AMC 215344	D16	606	187
183	AMC 215345	D17	606	189
184	AMC 319065	Hill No. 11	855	828
185	AMC 319066	Hill No. 12	855	830
186	AMC 319067	Hill No. 13	855	832
187	AMC 327204	P1	93-634671	ARIZONA
188	AMC 327205	P2	93-634672	
189	AMC 327206	P3	93-634673	
190	AMC 327207	P4	93-634674	
191	AMC 327208	P5	93-634675	
192	AMC 327209	P6	93-634676	
193	AMC 327210	P7	93-634677	
194	AMC 327211	P8	93-634678	
195	AMC 327212	P9	93-634679	
196	AMC 327213	P10	93-634680	
197	AMC 327214	P11	93-634681	
198	AMC 327215	P12	93-634682	
199	AMC 327216	P13	93-634683	

2009 AUG 14 A 9:06

RECEIVED
DLMAZ STATE OFFICE

200	AMC 327217	P14		93-634684
201	AMC 327218	P15		93-634685
202	AMC 327219	P16		93-634686
203	AMC 327220	P17		93-634687
204	AMC 327221	P18		93-634688
205	AMC 364145	E-1		2005-000510
206	AMC 364146	E-2		2005-000511
207	AMC 364147	E-3		2005-000512
208	AMC 364148	E-4		2005-000513
209	AMC 370110	RJ #1		2006-003905
210	AMC 370111	RJ #2		2006-003906
211	AMC 370112	RJ #3		2006-003907
212	AMC 370113	RJ #4		2006-003908
213	AMC 370114	RJ #5		2006-003909
214	AMC 370115	RJ #6		2005-003910
215	AMC 370116	RJ #7		2006-003911
216	AMC 370117	RJ #8		2006-003912
217	AMC 370118	RJ #9		2006-003913
218	AMC 370119	RJ #10		2006-003914
219	AMC 370120	RJ #11		2006-003915
220	AMC 370121	RJ #12		2006-003916
221	AMC 370122	RJ #13		2006-003917
222	AMC 370123	RJ #14		2006-003918
223	AMC 370124	RJ #15		2006-003919
224	AMC 370125	RJ #16		2006-003920
225	AMC 370126	RJ #17		2006-003921
226	AMC 370127	RJ #18		2006-003922
227	AMC 370128	RJ #19		2006-003923
228	AMC 370129	RJ #20		2006-003924
229	AMC 370130	RJ #21		2006-003925
230	AMC 370131	RJ #22		2006-003926
231	AMC 370132	RJ #23		2006-003927
232	AMC 370133	RJ #24		2006-003928
233	AMC 370134	RJ #25		2006-003929
234	AMC 370135	RJ #26		2006-003930
235	AMC 370136	RJ #27		2006-003931
236	AMC 370137	RJ #28		2006-003932
237	AMC 370138	RJ #29		2006-003933
238	AMC 370139	RJ #30		2006-003934
239	AMC 370140	RJ #31		2006-003935
240	AMC 370141	RJ #32		2006-003936
241	AMC 370142	RJ #33		2006-003937

PHOENIX, ARIZONA

2009 AUG 14 A 9:06

RECEIVED
BLM AZ STATE OFFICE

242	AMC 370143	RJ #34		2006-003938	
243	AMC 370144	RJ #35		2006-003939	
244	AMC 370145	RJ #36		2006-003940	
245	AMC 370146	RJ #37		2006-003941	
246	AMC 370147	RJ #38		2006-003942	
247	AMC 370148	RJ #39		2006-003943	
248	AMC 370149	RJ #40		2006-003944	
249	AMC 370150	RJ #41		2006-003945	
250	AMC 370151	RJ #42		2006-003946	
251	AMC 370152	RJ #43		2006-003947	
252	AMC 370153	RJ #44		2006-003948	
253	AMC 370154	RJ #45		2006-003949	
254	AMC 370155	RJ #46		2006-003950	
255	AMC 370156	RJ #47		2006-003951	
256	AMC 370157	RJ #48		2006-003952	
257	AMC 370158	RJ #49		2006-003953	
258	AMC 370159	RJ #50		2006-003954	
259	AMC 370160	RJ #51		2006-003955	
260	AMC 370161	RJ #52		2006-003956	
261	AMC 370162	RJ #53		2006-003957	
262	AMC 370163	RJ #54		2006-003958	
263	AMC 370164	RJ #55		2006-003959	
264	AMC 370165	RJ #56		2006-003960	
265	AMC 370166	RJ #57		2006-003961	
266	AMC 370167	RJ #58		2006-003962	
267	AMC 370168	RJ #59		2006-003963	
268	AMC 370169	RJ #60		2006-003964	
269	AMC 370170	RJ #61		2006-003965	
270	AMC 370171	RJ #62		2006-003966	
271	AMC 370172	RJ #63		2006-003967	
272	AMC 370173	RJ #64		2006-003968	
273	AMC 384697	RJ #65		2007-012073	
274	AMC 384698	RJ #66		2007-012074	
275	AMC 384699	RJ #67		2007-012075	
276	AMC 384700	RJ #68		2007-012076	
277	AMC 384701	RJ #69		2007-012077	
278	AMC 384702	RJ #70		2007-012078	
279	AMC 384703	RJ #71		2007-012079	
280	AMC 384704	RJ #72		2007-012080	
281	AMC 363628	BOO 1		2006-101318	
282	AMC 363629	BOO 2		2006-101319	
283	AMC 363630	BOO 3		2006-101320	

PHOENIX, ARIZONA

2009 AUG 14 A 9:07

RECEIVED
CLM AZ STATE OFFICE

284	AMC 363631	BOO 4		2006-101321	
285	AMC 363632	BOO 5		2006-101322	
286	AMC 363633	BOO 6		2006-101323	
287	AMC 363634	BOO 7		2006-101324	
288	AMC 363635	BOO 8		2006-101325	
289	AMC 363636	BOO 9		2006-101326	
290	AMC 363637	BOO 10		2006-101327	
291	AMC 363638	BOO 11		2006-101328	
291	AMC 363639	BOO 12		2006-101329	
293	AMC 363640	BOO 13		2006-101330	
294	AMC 363641	BOO 14		2006-101331	
295	AMC 363642	BOO 15		2006-101332	
296	AMC 363643	BOO 16		2006-101333	
297	AMC 363644	BOO 17		2006-101334	
298	AMC 363645	BOO 18		2006-101335	
299	AMC 363646	BOO 19		2006-101336	
300	AMC 363647	BOO 20		2006-101337	
301	AMC 363648	BOO 21		2006-101338	
302	AMC 363649	BOO 22		2006-101339	
303	AMC 363650	BOO 23		2006-101340	
304	AMC 363651	BOO 24		2006-101341	
305	AMC 363652	BOO 25		2006-101342	
306	AMC 363653	BOO 26		2006-101343	
307	AMC 363654	BOO 27		2006-101344	
308	AMC 363655	BOO 28		2006-101345	
309	AMC 363656	BOO 29		2006-101346	
310	AMC 363657	BOO 30		2006-101347	
311	AMC 363658	BOO 31		2006-101348	
312	AMC 363659	BOO 32		2006-101349	
313	AMC 363660	BOO 33		2006-101350	
314	AMC 363661	BOO 34		2006-101351	
315	AMC 363662	BOO 35		2006-101352	
316	AMC 363663	BOO 36		2006-101353	
317	AMC 363664	BOO 37		2006-101354	
318	AMC 363665	BOO 38		2006-101355	
319	AMC 363666	BOO 39		2006-101356	
320	AMC 363667	BOO 40		2006-101357	
321	AMC 363668	BOO 41		2006-101358	
322	AMC 363669	BOO 42		2006-101359	
323	AMC 363670	BOO 43		2006-101360	
324	AMC 363671	BOO 44		2006-101361	
325	AMC 363672	BOO 45		2006-101362	

PHOENIX, ARIZONA

2009 AUG 14 A 9:07

RECEIVED
PIMA STATE OFFICE

326	AMC 363673	BOO 46		2006-101363	
327	AMC 363674	BOO 47		2006-101364	
328	AMC 363675	BOO 48		2006-101365	
329	AMC 363676	BOO 49		2006-101366	
330	AMC 363677	BOO 50		2006-101367	
331	AMC 363678	BOO 51		2006-101368	
332	AMC 363679	BOO 52		2006-101369	
333	AMC 363680	BOO 53		2006-101370	
334	AMC 363681	BOO 54		2006-101371	
335	AMC 363682	BOO 55		2006-101372	
336	AMC 363683	BOO 56		2006-101373	
337	AMC 363684	BOO 57		2006-101374	
338	AMC 363685	BOO 58		2006-101375	
339	AMC 363686	BOO 59		2006-101376	
340	AMC 363687	BOO 60		2006-101377	
341	AMC 363688	BOO 61		2006-101378	
342	AMC 363689	BOO 62		2006-101379	
343	AMC 363690	BOO 63		2006-101380	
344	AMC 363691	BOO 64		2006-101381	
345	AMC 363692	BOO 65		2006-101382	
346	AMC 363693	BOO 66		2006-101383	
347	AMC 363694	BOO 67		2006-101384	
348	AMC 363695	BOO 68		2006-101385	
349	AMC 363696	BOO 69		2006-101386	
350	AMC 363697	BOO 70		2006-101387	
351	AMC 363698	BOO 71		2006-101388	
352	AMC 363699	BOO 72		2006-101389	
353	AMC 363700	BOO 73		2006-101390	
354	AMC 363701	BOO 74		2006-101391	
355	AMC 363702	BOO 75		2006-101392	
356	AMC 363703	BOO 76		2006-101393	
357	AMC 363704	BOO 77		2006-101394	
358	AMC 363705	BOO 78		2006-101395	
359	AMC 363706	BOO 79		2006-101396	
360	AMC 363707	BOO 80		2006-101397	
361	AMC 363708	BOO 81		2006-101398	
362	AMC 363709	BOO 82		2006-101399	
363	AMC 363710	BOO 83		2006-101400	
364	AMC 363711	BOO 84		2006-101401	
365	AMC 363712	BOO 85		2006-101402	
366	AMC 363713	BOO 86		2006-101403	
367	AMC 363714	BOO 87		2006-101404	

PHOENIX, ARIZONA

2009 AUG 14 A 9:07

RECEIVED
GLM AZ STATE OFFICE

368	AMC 363715	BOO 88		2006-101405
369	AMC 363716	BOO 89		2006-101406
370	AMC 363717	BOO 90		2006-101407
371	AMC 363718	BOO 91		2006-101408
372	AMC 363719	BOO 92		2006-101409
373	AMC 363720	BOO 93		2006-101410
374	AMC 363721	BOO 94		2006-101411
375	AMC 363722	BOO 95		2006-101412
376	AMC 363723	BOO 96		2006-101413
377	AMC 363724	BOO 97		2006-101414
378	AMC 363725	BOO 98		2006-101415
379	AMC 363726	BOO 99		2006-101416
380	AMC 363727	BOO 100		2006-101417
381	AMC 363728	BOO 101		2006-101418
382	AMC 363729	BOO 102		2006-101419
383	AMC 363730	BOO 103		2006-101420
384	AMC 363731	BOO 104		2006-101421
385	AMC 363732	BOO 105		2006-101422
386	AMC 393546	TOE 19		2008-009416
387	AMC 393547	TOE 20		2008-009417
388	AMC 393548	TOE 21		2008-009418
389	AMC 393549	TOE 22		2008-009419

PHOENIX, ARIZONA

2009 AUG 14 A 9:01

RECEIVED
BLM AZ STATE OFFICE

United States Department of the Interior
Bureau of Land Management
 BUSINESS & SUPPORT SVCS DIV
 ONE N CENTRAL AVE SUITE 800
 PHOENIX, AZ 85004 -4427
 Phone: (602) 417-9200

Receipt

No: 1977643

Transaction #: 2041637	
Date of Transaction: 08/14/2009	
CUSTOMER:	BHPBILLITON 1360 POST OAK BLVD STE 150 HOUSTON, TX 77056-3030 US

LINE #	QTY	DESCRIPTION	REMARKS	UNIT PRICE	TOTAL
1	1.00	LOCATABLE MINERALS / MINING CLAIMS-NOT NEW-UNADJUD, ONE AUTH NO. ONLY / MINING CLAIM MONEY RECEIVED CASES: AMC7735/\$54460.00	MAINT 2010/389	- n/a -	54460.00
TOTAL:					\$54,460.00

PAYMENT INFORMATION			
1	AMOUNT:	54460.00	POSTMARKED: N/A
	TYPE:	CHECK	RECEIVED: 08/14/2009
	CHECK NO:	113569	
	NAME:	BHPBILLITON 1360 POST OAK BLVD STE 150 HOUSTON TX 77056-3030 US	

REMARKS

This receipt was generated by the automated BLM Collections and Billing System and is a paper representation of a portion of the official electronic record contained therein.

DECONCINI McDONALD YETWIN & LACY

A PROFESSIONAL CORPORATION
ATTORNEYS AT LAW

2525 EAST BROADWAY BOULEVARD • SUITE 200 • TUCSON, ARIZONA 85716-5300
(520) 322-5000 • (520) 322-5585 (Fax)

EVO DECONCINI (1901-1986)

JOHN R. McDONALD	DENNIS DECONCINI
RICHARD M. YETWIN	JOHN C. LACY
JOHN C. RICHARDSON	JAMES A. JUTRY
SPENCER A. SMITH	MICHAEL R. URMAN
DENISE M. BAINTON	GARY F. URMAN
WAYNE E. YEHLING	DAVID V. SANDERSON
SHELTON L. FREEMAN	ALYCE L. PENNINGTON
BARRY M. COREY	LISA ANNE SMITH
NATHAN B. HANNAH	ALICE W. CALLISON
NANCY J. MARCH	IRA M. SCHWARTZ
MICHAEL A. CORDIER	HEATHER K. GAINES
MARK D. LAMMERS	LISA SCHRINER LEWIS
MARIAN C. LALONDE	KRISTEN B. KLOTZ
EMILY R. TAYLOR	JOHN C. E. BARRETT
GREGORY D. HONIG	CHARLES J. BABBITT, III

SARA J. VANCE - OF COUNSEL
BARRON & POLK, P.L.L.C. - OF COUNSEL
JAY M. POLK
JOHN H. BARRON, III
BARRETT L. KIME - OF COUNSEL
JARED G. PARKER - OF COUNSEL

7310 N. 16TH STREET, SUITE 330
PHOENIX, ARIZONA 85020
(602) 282-0500
FAX (602) 282-0520

19 WEST BIRCH AVENUE
FLAGSTAFF, ARIZONA 86001
(928) 214-0466
FAX: (928) 214-6212

1615 "L" STREET NW, SUITE 850
WASHINGTON, D.C. 20036
(202) 833-8001
FAX: (202) 315-3600

August 26, 2008

www.deconcinimcdonald.com
PLEASE REPLY TO TUCSON
rbarnes@dmyl.com

Via Federal Express

Arizona State Office
Bureau of Land Management
Attention: Public Room
One North Central Avenue
Suite 800
Phoenix, AZ 85004-4427

ENTERED INTO COMPUTER
SEP 12 2008 PB

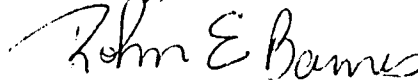
RE: Payment of Claim Maintenance Fee; Specialty Minerals, Inc.

Ladies and Gentlemen:

Delivered herewith is a check in the amount of \$5,375.00 as payment of the claim maintenance fees pursuant to the 30 U.S.C. § 28f(a), as modified by 43 C.F.R. § 3830.21, as authorized by 30 U.S.C. § 28j(c) for the assessment year beginning September 1, 2008, on behalf of Specialty Minerals, Inc. A Certification of Payment of Maintenance Fee in Lieu of Affidavit of Annual Assessment Work is also enclosed herewith.

Please return a date-stamped copy of this letter and the affidavit along with the receipt for payment to this office. Thank you for your assistance and please feel free to contact me or John Lacy with any questions or concerns.

Sincerely,



Robin E. Barnes, CP
Certified Paralegal

reb

c. w/out enc. Charlie Acker
Jeff Shaffer

\\FILES\DOCS\GEOR01\971598\LTR\HY3586.DOC

ENTERED INTO COMPUTER

SEP 12 2008
PHOENIX, AZ

After recording, please return to:
Dayan Anderson
Specialty Minerals, Inc.
P.O. Box 558
Lucerne Valley CA 92356

STATE OF ARIZONA)
) ss:
County of Pima)

CERTIFICATION OF PAYMENT OF MAINTENANCE FEE
IN LIEU OF AFFIDAVIT OF ANNUAL ASSESSMENT WORK

Michael R. Urman, being first duly sworn, deposes and says that:

1. He is an agent for Specialty Minerals, Inc., a Delaware corporation, the owner of unpatented lode and placer mining claims and millsites situated in Pima County, Arizona (the "Claims"), the location notices of which are of record in said county, and in the records of the Arizona State Office of the Bureau of Land Management under the file numbers indicated in the attached Exhibit A.


2. Pursuant to the 30 U.S.C. § 28f(a), as modified by 43 C.F.R. § 3830.21, as authorized by 30 U.S.C. § 28j(c), the owner has paid a maintenance fee of \$125 per claim for the assessment year beginning September 1, 2008, and this Certificate is in lieu of an affidavit of performance of annual assessment work or notice of intent of hold.

3. The name and address of the owner of Claims for which this Certificate is prepared are Specialty Minerals, Inc., P.O. Box 558, Lucerne, CA 92356.

THIS IS NOT A CHANGE OF ADDRESS


4. The Claims are held and claimed by the owner for the valuable mineral contained therein.

DATED this 26th day of August, 2008.



Michael R. Urman

Sworn and subscribed before me this 26th day of August, 2008, by Michael R. Urman, as agent for Specialty Minerals, Inc.



Notary Public

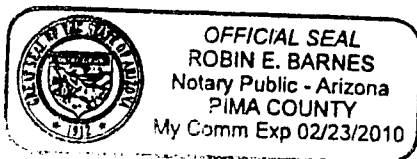


EXHIBIT A

The "Claims" referred to in the foregoing Certificate consist of 31 unpatented lode and placer mining claims and 12 unpatented millsites situated in Sections 11, 12, 13 and 14, Township 18 South, Range 15 East, G&SR Mer., in the Helvetia Mining District, Pima County, Arizona, the names of which and the place of record of the location notices thereof in the official records of Pima County and with the authorized office of the Bureau of Land Management as follows:

LODE CLAIMS:

<u>Name of Claim</u>	<u>Pima Cty Records</u>		<u>BLM Serial #</u>	
	<u>Book</u>	<u>Page</u>	<u>Section</u>	<u>A MC</u>
Santa Rita 1	9693	515	11	328734
Santa Rita 2	9693	517	11	328735
Santa Rita 3	9693	519	11	328736
Santa Rita 4	9693	521	11	328737
Santa Rita 5	9693	523	11,14	328738
Santa Rita 6	9693	525	11-14	328739
Santa Rita 7	9693	527	14	328740
Santa Rita 8	9693	529	14	328741
Santa Rita 9	9857	631	11	331420
Santa Rita 10	9857	633	11	331421
Santa Rita 11	9857	635	11	331422
Santa Rita 12	9857	637	11	331423
Santa Rita 13	9857	639	11	331424
Santa Rita 14	9857	641	11	331425
Santa Rita 15	9857	643	11	331426
Santa Rita 16	9857	645	11	331427
Santa Rita 17	9857	647	11	331428
Santa Rita 18	9857	649	14	331429
Santa Rita 19	9857	651	14	331430
Santa Rita 20	9857	653	14	331431
Santa Rita 21	9861	1556	14	331432
Santa Rita 22	9861	1558	14	331433

PLACER CLAIMS:

<u>Name of Claim</u>	<u>Pima Cty Records</u>		<u>BLM Serial #</u>	
	<u>Book</u>	<u>Page</u>	<u>Section</u>	<u>A MC</u>
Butch Placer	1700	588	11	40026
Red Star No. 9	3313	324	14	40027
Red Star No. 10	3313	325	14	40028
Red Star No. 11	3313	326	14	40029
Red Star No. 12	3313	327	14	40030
Red Star No. 13	3313	328	14	40031
Red Star No. 14	3313	329	14	40032
Red Star No. 15	3313	330	14	40033
Red Star No. 16	3313	331	14	40034

MILLSITES:

<u>Name of Claim</u>	<u>Pima Cty Records</u>		<u>BLM Serial #</u>	
	<u>Book</u>	<u>Page</u>	<u>Section</u>	<u>A MC</u>
Butch #1 Mill Site	7119	647	14	206728
Butch #3 Millsite	7119	649	14	206729
Butch #5 Millsite	7119	651	14	206730
Sabado #1 Millsite	7119	653	14	206731
Sabado #4 Millsite	7119	655	14	206732
Butch mill site	9693	539	12	328727
Butch A mill site	9693	541	11	328728
Butch B mill site	9693	543	11	328729
Santa Rita 1 mill site	9693	531	14	328730
Santa Rita 2 mill site	9693	533	14	328731
Santa Rita 3 mill site	9693	535	14	328732
Santa Rita 4 mill site	9693	537	14	328733

DH UNCINI McDONALD YETWIN & LUT

A PROFESSIONAL CORPORATION

ATTORNEYS AT LAW

2525 EAST BROADWAY BOULEVARD • SUITE 200 • TUCSON, ARIZONA 85716-5300

(520) 322-5000 • (520) 322-5585 (Fax)

EVO DECONCINI (1901-1986)

JOHN R. McDONALD
RICHARD M. YETWIN
JOHN C. RICHARDSON
SPENCER A. SMITH
DENISE M. BAINTON
WAYNE E. YEHLING
SHELTON L. FREEMAN
BARRY M. COREY
NATHAN B. HANNAH
NANCY J. MARCH
MICHAEL A. CORDIER
MARK D. LAMMERS
MARIAN C. LALONDE
EMILY R. TAYLOR
GREGORY D. HONIG

DENNIS DECONCINI
JOHN C. LACY
JAMES A. JUTRY
MICHAEL R. URMAN
GARY F. URMAN
DAVID V. SANDERSON
ALYCE L. PENNINGTON
LISA ANNE SMITH
ALICE W. CALLISON
IRAM. SCHWARTZ
HEATHER K. GAINES
LISA SCHRINER LEWIS
KRISTEN B. KLOTZ
JOHN C. E. BARRETT
CHARLES J. BABBITT, III

SARA J. VANCE - OF COUNSEL
BARRON & POLK, P.L.L.C. - OF COUNSEL
JAY M. POLK
JOHN H. BARRON, III
BARRETT L. KIME - OF COUNSEL
JARED G. PARKER - OF COUNSEL

7310 N. 16TH STREET, SUITE 330
PHOENIX, ARIZONA 85020
(602) 282-0500
FAX (602) 282-0520

19 WEST BIRCH AVENUE
FLAGSTAFF, ARIZONA 86001
(928) 214-0466
FAX: (928) 214-6212

1615 "L" STREET NW, SUITE 850
WASHINGTON, D.C. 20036
(202) 833-8001
FAX: (202) 315-3600

August 26, 2008

www.deconcinimcdonald.com,

PLEASE REPLY TO TUCSON

rbarnes@dmyl.com

Via Federal Express

Arizona State Office
Bureau of Land Management
Attention: Public Room
One North Central Avenue, Suite 800
Phoenix, AZ 85004-4427

RE: Payment of Claim Maintenance Fee; Carlota Copper Company

Ladies and Gentlemen:

Delivered herewith is a check in the amount of \$61,750.00 as payment of the claim maintenance fees pursuant to the 30 U.S.C. § 28f(a), as modified by 43 C.F.R. § 3830.21, as authorized by 30 U.S.C. § 28j(c) for the assessment year beginning September 1, 2008, on behalf of Carlota Copper Company. A Certification of Payment of Maintenance Fee in Lieu of Affidavit of Annual Assessment Work is also enclosed herewith.

Please return a date-stamped copy of this letter and the affidavit along with the receipt for payment to this office. Thank you for your assistance and please feel free to contact me or John Lacy with any questions or concerns.

Sincerely,



Robin E. Barnes, CP
Certified Paralegal

reb

c. w/out enc. Missy Henderson
E:\FILES\DOCS\CARL10\260626\LTR\HY3375.DOC

EXHIBIT A

The following unpatented mining claims and millsites are situated in the Pioneer and Globe Mining Districts, Gila and Pinal Counties, Arizona, the names of which and the place of record of the location notices thereof in the official records of the respective counties and the Arizona State Office of the Bureau of Land Management, are as follows:

GROUP III: (Unpatented mining claims situated in Sections 25, 26, 35 and 36, Township 1 North, Range 13 East, G&SR Mer.)

<u>Claim Name</u>	<u>Date Located</u>	<u>Date Recorded</u>	<u>County Records Docket Page</u>	<u>Date Filed BLM</u>	<u>BLM A MC No.</u>
Gila County:					
Grizzly #1	7/18/89	7/24/89	774 120	9/1/89	298647
Amended		11/22/89	785 119	12/13/89	
Grizzly #2	7/18/89	7/24/89	774 123	9/1/89	298648
Amended		11/22/89	785 119	12/13/89	
Grizzly #3	7/18/89	7/24/89	774 126	9/1/89	298649
Amended		11/22/89	785 119	12/13/89	
Grizzly #4	7/18/89	7/24/89	774 129	9/1/89	298650
Amended		11/22/89	785 119	12/13/89	
Pinal County:					
		8/22/89	1625 631	9/1/89	
		11/22/89	1642 209	12/13/89	
Gila County:					
Grizzly #5	7/18/89	7/24/89	774 132	9/1/89	298651
Amended		11/22/89	785 119	12/13/89	
Pinal County:					
		8/22/89	1625 634	9/1/89	
		11/22/89	1642 209	12/13/89	
Gila County:					
Grizzly #6	7/18/89	7/24/89	774 135	9/1/89	298652
Amended		11/22/89	785 119	12/13/89	
Grizzly #7	7/18/89	7/24/89	774 138	9/1/89	298653
Amended		11/22/89	785 119	12/13/89	
Grizzly #8	7/18/89	7/24/89	774 141	9/1/89	298654
Amended		11/22/89	785 119	12/13/89	
Grizzly #9	7/18/89	7/24/89	774 144	9/1/89	298655
Amended		11/22/89	785 119	12/13/89	
Grizzly #10	7/18/89	7/24/89	774 147	9/1/89	298656
Amended		11/22/89	785 119	12/13/89	
Grizzly #11	7/18/89	7/24/89	774 150	9/1/89	298657
Amended		11/22/89	785 119	12/13/89	
Grizzly #12	7/18/89	7/24/89	774 153	9/1/89	298658
Amended		11/22/89	785 119	12/13/89	

<u>Claim Name</u>	<u>Date Located</u>	<u>Date Recorded</u>	<u>County Records Docket Page</u>	<u>Date Filed BLM</u>	<u>BLM A MC No.</u>
	7/18/89	8/22/89	Pinal County: 1625 637	9/1/89	
		11/22/89	1642 209	12/13/89	
			Gila County:		
Grizzly #13	7/18/89	7/24/89	774 156	9/1/89	298659
Amended		11/22/89	785 119	12/13/89	
Grizzly #14	7/18/89	7/24/89	774 159	9/1/89	298660
Amended		11/22/89	785 119	12/13/89	

GROUP IV: (Unpatented mining claims situated in Sections 26, 27, 34, 35 and 36, Township 1 North, Range 13 East; G&SR Mer.)

<u>Claim Name</u>	<u>Loc. Date</u>	<u>County</u>	<u>Original Recordation Book Page</u>	<u>Amended Recordation Book Page</u>	<u>BLM A MC Serial #</u>
Tip Top	3/2/29	Pinal	45 142	648 830	52265
Tip Top #1	8/1/30	Pinal	46 275		52266
Tip Top 2	3/2/29	Pinal	45 144	648 831	52267
Tip Top 3	3/10/29	Pinal	45 145	648 832	52268
Tip Top #4	8/1/30	Pinal	46 301		52269
Eder #10	4/21/69	Pinal	569 819		52270
Eder #11	4/21/69	Pinal	569 820		52271
Eder #12	4/21/69	Pinal	569 821		52272
Eder 14	9/27/71	Pinal	645 51		52274
		Gila	308 309		
Eder 15	9/27/71	Pinal	645 52		52275
		Gila	308 310		
Eder 16	9/27/71	Pinal	645 53	721 95	52276
		Gila	308 311	348 10	
Eder 17	9/27/71	Pinal	645 54	721 96	52277
		Gila	308 312	348 9	
Eder 18	9/27/71	Pinal	710 228		52278
		Gila	308 313		
Eder 19	9/27/71	Pinal	710 229	721 715	52279
		Gila	308 314	348 275	
Eder 22	9/27/71	Pinal	645 56		52280
		Gila	308 317		
Eder #23	1/4/73	Pinal	691 416		52281
Eder 27	9/11/73	Pinal	720 440		52282
Eder 34	6/14/73	Pinal	710 926		52285
Eder 35	6/14/73	Pinal	710 927		52286
Exhibit A			2		

<u>Claim Name</u>	<u>Loc. Date</u>	<u>County</u>	<u>Original Recordation</u>		<u>Amended Recordation</u>		<u>BLM A MC Serial #</u>
			<u>Book</u>	<u>Page</u>	<u>Book</u>	<u>Page</u>	
Eder 36	6/14/73	Pinal	710	928			52287
Eder 39	6/13/73	Pinal	710	931			52289
Eder 40	6/14/73	Pinal	710	932			52290
Eder 43	6/13/73	Pinal	710	935			52292
Eder 44	6/14/73	Pinal	710	936			52293
Eder 45	6/13/73	Pinal	710	937			52294
Eder 46	6/13/73	Pinal	710	938			52295
Eder 47	6/13/73	Pinal	710	939			52296
Eder 48	6/13/73	Pinal	710	940	721	97	52297
Eder 49	6/12/73	Pinal	710	941			52298
Eder 50	6/12/73	Pinal	710	942			52299
Eder 51	6/12/73	Pinal	710	943			52300
Eder 52	6/12/73	Pinal	710	944			52301
Eder 53	6/12/73	Pinal	710	945			52302
Eder 54	6/13/73	Pinal	710	946			52303
		Gila	341	802			
Eder 55	6/13/73	Pinal	710	947			52304
		Gila	341	803			
Eder 56	6/13/73	Pinal	710	948			52305
		Gila	341	804			
Eder 57	6/12/73	Pinal	710	949	721	98	52306
		Gila	341	805	348	8	
Eder 59	6/14/73	Pinal	710	951			52307
		Gila	341	807			
Eder 62	9/7/73	Pinal	721	716			52308
Eder 63	9/7/73	Pinal	721	717			52309
		Gila	348	276			
Eder 64	9/7/73	Pinal	721	718			52310
		Gila	348	277			
Eder 65	9/7/73	Pinal	721	719			52311
		Gila	348	278			
Eder 66	9/7/73	Pinal	721	720			52312
		Gila	348	279			
Eder 67	9/7/73	Pinal	721	721			52313
		Gila	348	280			
Eder 68	9/7/73	Pinal	721	722			52314
		Gila	348	281			
Eder 69	9/7/73	Pinal	721	723			52315
		Gila	348	282			
Eder 70	9/24/73	Gila	348	283			52316
Eder 71	11/24/87	Gila	726	416			279919
Eder 72	11/24/87	Gila	726	419			279920

Exhibit A

<u>Claim Name</u>	<u>Loc. Date</u>	<u>County</u>	<u>Original Recordation</u>		<u>Amended Recordation</u>		<u>BLM A MC Serial #</u>
			<u>Book</u>	<u>Page</u>	<u>Book</u>	<u>Page</u>	
Eder 73	11/24/87	Gila	726	422			279921
		Pinal	1497	441			
Eder 74	11/24/87	Pinal	1497	443			279922
Eder 75	11/24/87	Pinal	1497	445			279923
Eder 76	11/24/87	Pinal	1497	447			279924
Ghost 16	12/29/66	Pinal	497	450			52317
Ghost 27	3/10/64	Pinal	387	137			52318
Ghost 28	5/18/64	Pinal	387	138			52319
Ghost 29	3/10/64	Pinal	387	139			52320
Ghost 30	5/18/64	Pinal	387	140			52321
Ghost 31	3/10/64	Pinal	387	141			52322
Ghost 32	12/29/66	Pinal	497	451			52323
Ghost 38	12/29/66	Pinal	497	452			52326
Ghost 40	12/29/66	Pinal	497	453			52327
Ghost 42	12/29/66	Pinal	497	454			52328
Ghost 48	12/29/66	Pinal	497	455			52329
Ghost 50	12/29/66	Pinal	497	456			52330
Ghost 61	3/12/64	Pinal	387	165			52331
Ghost 62	3/12/64	Pinal	387	166			52332
Ghost 63	3/12/64	Pinal	387	167			52333
Ghost 66	3/12/64	Pinal	387	170			52336
Ghost 90	12/29/66	Pinal	497	457			52337
Ghost 93	3/16/64	Pinal	387	194			52340
Ghost 95	3/16/64	Pinal	387	195			52342
Ghost 97	3/16/64	Pinal	387	196			52344
Ghost 99	3/16/64	Pinal	387	197			52346
Ghost 131	9/23/65	Pinal	429	515			52365
Ghost 132	9/23/65	Pinal	429	516			52366
Ghost 133	9/23/65	Pinal	429	517			52367
Ghost 134	9/23/65	Pinal	429	518			52368
Ghost 135	9/23/65	Pinal	429	519			52369
Ghost 136	9/23/65	Pinal	429	520			52370
Ghost 137	9/23/65	Pinal	429	521			52371
Ghost 140	4/15/64	Pinal	387	209			52372
Ghost 141	4/15/64	Pinal	387	210			52373
Ghost 142	4/15/64	Pinal	387	211			52374
Ghost 143	4/15/64	Pinal	387	212			52375
Ghost 144	4/15/64	Pinal	387	213			52376
Rim Rock #5	8/1/30	Pinal	46	304	721	93	52382
Annex #5	8/1/30	Pinal	46	305	721	92	52383
Cap 130	7/24/30	Pinal	46	311			52386
Exhibit A			4				

<u>Claim Name</u>	<u>Loc. Date</u>	<u>County</u>	<u>Original Recordation</u>		<u>Amended Recordation</u>		<u>BLM A MC Serial #</u>
			<u>Book</u>	<u>Page</u>	<u>Book</u>	<u>Page</u>	
Cap 131	7/25/30	Pinal	46	311			52387
"Moon Rise"	2/15/1899	Gila	6	401			52388
Promoter	11/14/29	Gila	44	5	348	7	52389
Stars and Stripes	1/1/02	Gila	7	466	308	307	52390
Providence	7/1/28	Gila	40	444	309	649	52391

GROUP V: (Unpatented mining claims situated in Sections 4, 5, 6, 7, Township 1 South, Range 14 East; Sections 1, 2, 11, 12, Township 1 South, Range 13 East; Section 31, Township 1 North, Range 14 East; and Sections 14, 15, 22, 23, 25, 26, 27, Township 1 North, Range 13 East, G&SR Mer.)

<u>Claim Name</u>	<u>Date</u>	<u>Date</u>	<u>Cty</u>	<u>Cty Record</u>		<u>Date</u>	<u>BLM A MC Serial No.</u>
	<u>Located</u>	<u>Recorded</u>		<u>Dkt</u>	<u>Page</u>	<u>Filed BLM</u>	
Kelly #1	1/26/92	3/12/92	Gila	860	997	4/16/92	320760
Kelly #2	1/26/92	3/12/92	Gila	860	1000	4/16/92	320761
Kelly #3	1/26/92	3/12/92	Gila	861	01	4/16/92	320762
Kelly #4	1/26/92	3/12/92	Gila	861	04	4/16/92	320763
Kelly #5	1/26/92	3/12/92	Gila	861	07	4/16/92	320764
Kelly #6	1/28/92	3/12/92	Gila	861	10	4/16/92	320765
Kelly #7	1/26/92	3/12/92	Gila	861	13	4/16/92	320766
Kelly #8	1/28/92	3/12/92	Gila	861	16	4/16/92	320767
Kelly #9	1/26/92	3/12/92	Gila	861	19	4/16/92	320768
Kelly #10	1/28/92	3/12/92	Gila	861	22	4/16/92	320769
Kelly #11	1/26/92	3/12/92	Gila	861	25	4/16/92	320770
Kelly #12	1/28/92	3/12/92	Gila	861	28	4/16/92	320771
Kelly #13	1/26/92	3/12/92	Gila	861	31	4/16/92	320772
Kelly #14	1/28/92	3/12/92	Gila	861	34	4/16/92	320773
Kelly #15	1/28/92	3/12/92	Gila	861	37	4/16/92	320774
Kelly #16	1/28/92	3/12/92	Gila	861	40	4/16/92	320775
Kelly #17	1/28/92	3/12/92	Gila	861	43	4/16/92	320776
Kelly #18	1/28/92	3/12/92	Gila	861	46	4/16/92	320777
Kelly #19	1/28/92	3/12/92	Gila	861	49	4/16/92	320778
Kelly #20	1/26/92	3/12/92	Gila	861	52	4/16/92	320779
Kelly #21	1/27/92	3/12/92	Gila	861	55	4/16/92	320780
Kelly #22	1/27/92	3/12/92	Gila	861	58	4/16/92	320781
Kelly #23	1/27/92	3/12/92	Gila	861	61	4/16/92	320782
Kelly #24	1/27/92	3/12/92	Gila	861	64	4/16/92	320783
Kelly #25	1/27/92	3/12/92	Gila	861	67	4/16/92	320784
Kelly #26	1/27/92	3/12/92	Gila	861	70	4/16/92	320785
Kelly #27	1/29/92	3/12/92	Gila	861	73	4/16/92	320786

<u>Claim Name</u>	<u>Date Located</u>	<u>Date Recorded</u>	<u>Cty</u>	<u>Cty Record Dkt</u>	<u>Page</u>	<u>Date Filed BLM</u>	<u>BLM A MC Serial No.</u>
Kelly #28	1/29/92	3/12/92	Pinal	1809	641		
			Gila	861	76	4/16/92	320787
Kelly #29	1/29/92	3/12/92	Pinal	1809	643		
			Gila	861	79	4/16/92	320788
Kelly #30	1/29/92	3/12/92	Pinal	1809	645		
			Gila	861	82	4/16/92	320789
Kelly #31-A	7/11/92	8/06/92	Gila	877	747	8/27/92	324206
		8/13/92	Pinal	1845	922		
Kelly #32	1/29/92	3/12/92	Gila	861	88	4/16/92	320791
Kelly #33	1/29/92	3/12/92	Pinal	1809	649	4/16/92	320792
Kelly #34	1/29/92	3/12/92	Gila	861	91	4/16/92	320793
			Pinal	1809	651		
Kelly #35	1/29/92	3/12/92	Pinal	1809	653	4/16/92	320794
Kelly #36	1/29/92	3/12/92	Gila	861	94	4/16/92	320795
			Pinal	1809	655		
Kelly #37	1/28/92	3/12/92	Pinal	1809	657	4/16/92	320796
Kelly #38	1/28/92	3/12/92	Gila	861	97	4/16/92	320797
	1/29/92	3/12/92	Pinal	1809	659		
Kelly #39	1/28/92	3/12/92	Pinal	1809	661	4/16/92	320798
Kelly #40	1/31/92	3/12/92	Pinal	1809	663	4/16/92	320799
Kelly #53	1/30/92	3/12/92	Pinal	1809	671	4/16/92	320803
Kelly #57	1/30/92	3/12/92	Pinal	1809	673	4/16/92	320804
Kelly #58	1/30/92	3/12/92	Pinal	1809	675	4/16/92	320805
Kelly #59	1/30/92	3/12/92	Pinal	1809	677	4/16/92	320806
Kelly #60	1/30/92	3/12/92	Pinal	1809	679	4/16/92	320807
Kelly #66	1/30/92	3/12/92	Pinal	1809	691	4/16/92	320813
Kelly #67	1/30/92	3/12/92	Pinal	1809	693	4/16/92	320814
Kelly #68	1/30/92	3/12/92	Pinal	1809	695	4/16/92	320815
Kelly #71	1/30/92	3/12/92	Pinal	1809	697	4/16/92	320816
Kelly #72	1/30/92	3/12/92	Pinal	1809	699	4/16/92	320817
Kelly #73	1/30/92	3/12/92	Pinal	1809	701	4/16/92	320818
Kelly #83	2/01/92	3/12/92	Pinal	1809	721	4/16/92	320828
Kelly #84	2/01/92	3/12/92	Pinal	1809	723	4/16/92	320829
Kelly #86	2/01/92	3/12/92	Pinal	1809	727	4/16/92	320831
Kelly #87	2/01/92	3/12/92	Pinal	1809	729	4/16/92	320832
Kelly #89	2/01/92	3/12/92	Pinal	1809	733	4/16/92	320834
Kelly #90	2/01/92	3/12/92	Pinal	1809	735	4/16/92	320835
Kelly #91	2/02/92	3/12/92	Pinal	1809	737	4/16/92	320836
Kelly #92	2/02/92	3/12/92	Gila	861	100	4/16/92	320837
			Pinal	1809	739		
Kelly #93	2/02/92	3/12/92	Gila	861	103	4/16/92	320838
			Pinal	1809	741		

<u>Claim Name</u>	<u>Date Located</u>	<u>Date Recorded</u>	<u>Cty</u>	<u>Cty Record Dkt</u>	<u>Page</u>	<u>Date Filed BLM</u>	<u>BLM A MC Serial No.</u>
Kelly #94	2/02/92	3/12/92	Gila	861	106	4/16/92	320839
Kelly #95	2/02/92	3/12/92	Gila	861	109	4/16/92	320840
			Pinal	1809	743		
Kelly #96	2/02/92	3/12/92	Gila	861	112	4/16/92	320841
			Pinal	1809	745		
Kelly #97	2/02/92	3/12/92	Gila	861	115	4/16/92	320842
Kelly #98	2/02/92	3/12/92	Gila	861	118	4/16/92	320843
Kelly #99	2/02/92	3/12/92	Gila	861	121	4/16/92	320844
Kelly #100	2/04/92	3/12/92	Gila	861	124	4/16/92	320845
Kelly #101	10/31/92	12/14/92	Gila	892	489	1/19/93	325818
Kelly #103	10/31/92	12/14/92	Gila	892	495	1/19/93	325820
Kelly #104	10/31/92	12/14/92	Gila	892	498	1/19/93	325821
Kelly #105	10/31/92	12/14/92	Gila	892	501	1/19/93	325822
Kelly #106	10/31/92	12/14/92	Gila	892	504	1/19/93	325823
Kelly #107	10/31/92	12/14/92	Gila	892	507	1/19/93	325824
Kelly #112	10/31/92	12/14/92	Gila	892	522	1/19/93	325829
Kelly #113	10/31/92	12/14/92	Gila	892	525	1/19/93	325830
Kelly #114	10/31/92	12/14/92	Gila	892	528	1/19/93	325831
Kelly #115	10/31/92	12/14/92	Gila	892	531	1/19/93	325832
Kelly #120	11/9/92	12/14/92	Gila	892	546	1/19/93	325837
Kelly #121	11/9/92	12/14/92	Gila	892	549	1/19/93	325838
Kelly #122	11/9/92	12/14/92	Gila	892	552	1/19/93	325839
Kelly #123	11/9/92	12/14/92	Gila	892	555	1/19/93	325840
Kelly #124	11/9/92	12/14/92	Gila	892	558	1/19/93	325841
Kelly #125	11/8/92	12/14/92	Gila	892	561	1/19/93	325842
Kelly #126	11/8/92	12/14/92	Gila	892	564	1/19/93	325843
Kelly #127	11/8/92	12/14/92	Gila	892	567	1/19/93	325844
Kelly #128	11/8/92	12/14/92	Gila	892	570	1/19/93	325845
			Pinal	1874	047		
Kelly #129	11/8/92	12/14/92	Gila	892	573	1/19/93	325846
Kelly #130	11/8/92	12/14/92	Gila	892	576	1/19/93	325847
Kelly #131	11/8/92	12/14/92	Gila	892	579	1/19/93	325848
Kelly #132	11/7/92	12/14/92	Gila	892	582	1/19/93	325849
			Pinal	1874	049		
Kelly #133	11/7/92	12/14/92	Gila	892	585	1/19/93	325850
Kelly #134	11/7/92	12/14/92	Gila	892	588	1/19/93	325851
Kelly #135	11/7/92	12/14/92	Gila	892	591	1/19/93	325852
Kelly #136	11/7/92	12/14/92	Gila	892	594	1/19/93	325853
			Pinal	1874	051		
Kelly #137	11/7/92	12/14/92	Gila	892	597	1/19/93	325854
			Pinal	1874	053		
Kelly #138	11/7/92	12/14/92	Gila	892	600	1/19/93	325855

<u>Claim Name</u>	<u>Date Located</u>	<u>Date Recorded</u>	<u>Cty</u>	<u>Cty Record Dkt</u>	<u>Page</u>	<u>Date Filed BLM</u>	<u>BLM A MC Serial No.</u>
Kelly #139	11/7/92	12/14/92	Gila	892	601	1/19/93	325856
Kelly #140	11/7/92	12/14/92	Gila	892	604	1/19/93	325857
Kelly #141	11/7/92	12/14/92	Gila	892	607	1/19/93	325858
Kelly #142	11/7/92	12/14/92	Gila	892	610	1/19/93	325859
Kelly #143	11/7/92	12/14/92	Gila	892	613	1/19/93	325860
Kelly #144	11/7/92	12/14/92	Gila	892	616	1/19/93	325861
Kelly #145	11/7/92	12/14/92	Gila	892	619	1/19/93	325862
Kelly #146	11/7/92	12/14/92	Gila	892	622	1/19/93	325863
Kelly #147	11/7/92	12/14/92	Gila	892	625	1/19/93	325864
Kelly #148	11/6/92	12/14/92	Gila	892	628	1/19/93	325865
Kelly #149	11/6/92	12/14/92	Gila	892	631	1/19/93	325866
Kelly #150	11/6/92	12/14/92	Gila	892	634	1/19/93	325867
Kelly #151	7/30/93	8/23/93	Gila	93-635862		8/23/93	327254
Kelly #152	7/30/93	8/23/93	Gila	93-635863		8/23/93	327255
Kelly #153	7/30/93	8/23/93	Gila	93-635864		8/23/93	327256
			Pinal	1936	617		
Kelly #154	7/30/93	8/23/93	Gila	93-635865		8/23/93	327257
			Pinal	1936	619		
Kelly #155	7/30/93	8/23/93	Gila	93-635866		8/23/93	327258
			Pinal	1936	621		
Kelly #157	7/30/93	8/23/93	Pinal	1936	625	8/23/93	327260
Kelly #158	7/30/93	8/23/93	Gila	93-635861		8/23/93	327261
			Pinal	1936	627		
Kelly #159	7/30/93	8/23/93	Pinal	1936	629	8/23/93	327262
Kelly #160	7/30/93	8/23/93	Pinal	1936	631	8/23/93	327263
Kelly #161	7/30/93	8/23/93	Pinal	1936	633	8/23/93	327264
Kelly #162	7/30/93	8/23/93	Pinal	1936	635	8/23/93	327265
Kelly #163	7/30/93	8/23/93	Pinal	1936	637	8/23/93	327266

GROUP VI: (Unpatented mining claims situated in Section 36, Township 1 North, Range 13 East; Section 31, Township 1 North, Range 14 East; Section 1, Township 1 South, Range 13 East; and Section 6, Township 1 South, Range 14 East, G&SR Mer.)

<u>Claim Name</u>	<u>Recorded Book/Docket Page</u>		<u>BLM A MC Serial No.</u>
Lizard No. 27 (W½)	47	348	28018
Rejected No. 1	31	415	28020
Rejected No. 2	31	416	28019
Amended	52	374	
Rejected No. 3	53	184	28016
Rejected No. 4	493	569	97634

Exhibit A

<u>Claim Name</u>	<u>Recorded Book/Docket Page</u>		<u>BLM A MC Serial No.</u>
Rejected No. 5	493	571	97635
Rejected No. 6	493	573	97636
Rejected No. 7	493	575	97637
Rejected No. 8	493	577	97638
Rejected No. 9	493	579	97639
Rejected No. 10	493	581	97640
Rejected No. 11	493	583	97641
Rejected No. 12	493	585	97642
Rejected No. 13	493	587	97643

GROUP VII: (Unpatented mining claims situated in Section 36, Township 1 North, Range 13 East, Gila County, G&SR Mer.)

<u>Claim Name</u>	<u>Location Date</u>	<u>Recorded Book Page</u>		<u>BLM AMC Serial No.</u>
Overside	9/1/39	48	70	27989
Amended	6/17/59	102	43	
Amended	5/23/93	909	127	
Crown Point Ext. No. 1	6/17/59	102	37	27990
Amended	5/23/93	909	131	
Crown Point Ext. No. 2	6/17/59	102	38	27991
Amended	5/23/93	909	133	
Old Abe	9/1/39	48	70	27992
Amended	6/17/59	102	39	
Amended	5/23/93	909	124	
Old Abe No. 1	10/1/39	48	82	27993
Amended	6/17/59	102	41	
Amended	5/23/93	909	129	

GROUP VIII: (Unpatented mining claims situated in Section 36, Township 1 North, Range 13 East, G&SR Mer., Gila County)

<u>Claim Name</u>	<u>Location Date</u>	<u>Cty Record Book Page</u>		<u>BLM A MC Serial No.</u>
Brewery	3/12/1892	4	145	39932
Amended	5/23/93	909	116	
Clipper	1/20/1906	1	286	39933
Amended	5/23/93	909	118	
Old Abe	9/1/39	48	70	39934
Amended	5/23/93	909	124	
Exhibit A			9	

<u>Claim Name</u>	<u>Location Date</u>	<u>Cty Record Book</u>	<u>Page</u>	<u>BLM A MC Serial No.</u>
Thomas Jefferson	9/1/39	48	71	39935
Amended	5/23/93	909	120	
Blue Jay Fraction	11/21/42	48	357	39936
Amended	5/23/93	909	122	
Vat	11/25/59	112	344	39937

GROUP IX: (Unpatented mining claims situated in Section 36, Township 1 North, Range 13 East, G&SR Mer., Gila County)

<u>Claim Name</u>	<u>Location Date</u>	<u>Cty Record Book</u>	<u>Page</u>	<u>BLM A MC Serial No.</u>
Lost Knife #1	5/23/59	100	416	39938
Amended	3/17/68	230	418	
Lost Knife #2	10/28/59	108	133	39939
Amended	3/17/68	230	415	
Manganese Cap	5/06/65	176	507	39940
Amended	3/17/68	230	419	
Galena	5/06/65	176	508	39941
Amended	3/17/68	230	416	
Dew	6/1/68	237	635	39942
Lad	6/1/68	237	636	39943

GROUP X: (Unpatented millsites situated in Section 23 and 26, Township 1 North, Range 13 East, G&SR Mer., Gila County)

<u>Claim Name</u>	<u>Date Located</u>	<u>Date Recorded</u>	<u>Cty Record Dkt</u>	<u>Page</u>	<u>Date Filed BLM</u>	<u>BLM A MC Serial No.</u>
Sick-A-More #1	6/16/93	8/23/93	93-635858		8/23/93	327251
Sick-A-More #2	6/16/93	8/23/93	93-635859		8/23/93	327252
Sick-A-More #3	6/16/93	8/23/93	93-635860		8/23/93	327253

GROUP XI: (Unpatented millsites situated in Sections 25, 26, 35 and 36, Township 1 North, Range 13 East; Section 31, Township 1 North, Range 14 East, Sections 1, 12, Township 1 South, Range 13 East; and Section 6, Township 1 South, Range 14 East, G&SR Mer., Gila and Pinal Counties)

<u>Claim Name</u>	<u>Date Located</u>	<u>Date Recorded</u>	<u>Cty</u>	<u>Cty Record Dkt</u>	<u>Page</u>	<u>Date Filed BLM</u>	<u>BLM A MC Serial No.</u>
Kosher #1	09/12/96	12/04/96	Gila	96-019602		12/03/96	342296
Kosher #2	09/12/96	12/04/96	Gila	96-019603		12/03/96	342297
Kosher #3	09/12/96	12/04/96	Gila	96-019604		12/03/96	342298
Kosher #4	09/12/96	12/04/96	Gila	96-019605		12/03/96	342299
Kosher #5	09/12/96	12/04/96	Gila	96-019606		12/03/96	342300
Kosher #6	09/12/96	12/04/96	Gila	96-019607		12/03/96	342301
Kosher #7	09/12/96	12/04/96	Gila	96-019608		12/03/96	342302
Kosher #8	09/12/96	12/04/96	Gila	96-019609		12/03/96	342303
Kosher #9	09/12/96	12/04/96	Gila	96-019610		12/03/96	342304
Kosher #10	09/12/96	12/04/96	Gila	96-019611		12/03/96	342305
Kosher #11	09/12/96	12/04/96	Gila	96-019612		12/03/96	342306
Kosher #12	09/12/96	12/04/96	Gila	96-019613		12/03/96	342307
Kosher #13	09/12/96	12/04/96	Gila	96-019614		12/03/96	342308
Kosher #14	09/12/96	12/04/96	Gila	96-019615		12/03/96	342309
Kosher #15	09/12/96	12/04/96	Gila	96-019616		12/03/96	342310
Kosher #16	09/12/96	12/04/96	Gila	96-019617		12/03/96	342311
Kosher #17	09/12/96	12/04/96	Gila	96-019618		12/03/96	342312
Kosher #18	09/12/96	12/04/96	Gila	96-019619		12/03/96	342313
Kosher #19	09/12/96	12/04/96	Gila	96-019620		12/03/96	342314
Kosher #20	09/12/96	12/04/96	Gila	96-019621		12/03/96	342315
Kosher #21	09/12/96	12/04/96	Gila	96-019622		12/03/96	342316
Kosher #22	09/12/96	12/04/96	Gila	96-019623		12/03/96	342317
Kosher #23	09/12/96	12/04/96	Gila	96-019624		12/03/96	342318
Kosher #23	09/12/96	12/04/96	Pinal	1996-040016		12/03/96	
Kosher #24	09/12/96	12/04/96	Gila	96-019625		12/03/96	342319
Kosher #25	09/12/96	12/04/96	Gila	96-019626		12/03/96	342320
Kosher #26	09/12/96	12/04/96	Gila	96-019627		12/03/96	342321
Kosher #27	09/12/96	12/04/96	Gila	96-019628		12/03/96	342322
Kosher #28	09/12/96	12/04/96	Gila	96-019629		12/03/96	342323
Kosher #29	09/12/96	12/04/96	Gila	96-019630		12/03/96	342324
Kosher #30	09/12/96	12/04/96	Gila	96-019631		12/03/96	342325
Kosher #31	09/12/96	12/04/96	Gila	96-019632		12/03/96	342326
Kosher #32	09/12/96	12/04/96	Pinal	1996-040017		12/03/96	342327
Kosher #33	09/12/96	12/04/96	Gila	96-019633		12/03/96	342328
Kosher #33	09/12/96	12/04/96	Pinal	1996-040018		12/03/96	
Kosher #34	09/12/96	12/04/96	Gila	96-019634		12/03/96	342329
Kosher #34	09/12/96	12/04/96	Pinal	1996-040019		12/03/96	

2
 3
 4
 5
 6
 7
 8
 9
 10
 11
 12
 13
 14
 15
 16
 17
 18
 19
 20
 21
 22
 23
 24
 25
 26
 27
 28
 29
 30
 31
 32
 33
 34
 35
 36
 37
 38
 39
 40
 41
 42
 43
 44
 45
 46
 47
 48
 49
 50
 51
 52
 53
 54
 55
 56
 57
 58
 59
 60
 61
 62
 63
 64
 65
 66
 67
 68
 69
 70
 71
 72
 73
 74
 75
 76
 77
 78
 79
 80
 81
 82
 83
 84
 85
 86
 87
 88
 89
 90
 91
 92
 93
 94
 95
 96
 97
 98
 99
 100

<u>Claim Name</u>	<u>Date Located</u>	<u>Date Recorded</u>	<u>Cty</u>	<u>Cty Record Dkt Page</u>	<u>Date Filed BLM</u>	<u>BLM A MC Serial No.</u>
Kosher #35	09/12/96	12/04/96	Gila	96-019635	12/03/96	342330
Kosher #36	09/12/96	12/04/96	Gila	96-019636	12/03/96	342331
Kosher #37	09/12/96	12/04/96	Gila	96-019637	12/03/96	342332
Kosher #38	09/12/96	12/04/96	Gila	96-019638	12/03/96	342333
Kosher #39	09/12/96	12/04/96	Gila	96-019639	12/03/96	342334
Kosher #40	09/12/96	12/04/96	Gila	96-019640	12/03/96	342335
Kosher #41	09/12/96	12/04/96	Gila	96-019641	12/03/96	342336
Kosher #42	09/12/96	12/04/96	Gila	96-019642	12/03/96	342337
Kosher #43	09/12/96	12/04/96	Gila	96-019643	12/03/96	342338
Kosher #44	09/12/96	12/04/96	Pinal	1996-040020	12/03/96	342339
Kosher #45	09/12/96	12/04/96	Pinal	1996-040021	12/03/96	342340
Kosher #46	09/12/96	12/04/96	Pinal	1996-040022	12/03/96	342341
Kosher #46	09/12/96	12/04/96	Gila	96-019644	12/03/96	
Kosher #47	09/12/96	12/04/96	Pinal	1996-040023	12/03/96	342342
Kosher #47	09/12/96	12/04/96	Gila	96-019645	12/03/96	
Kosher #48	09/12/96	12/04/96	Gila	96-019646	12/03/96	342343
Kosher #49	09/12/96	12/04/96	Gila	96-019647	12/03/96	342344
Kosher #50	09/12/96	12/04/96	Gila	96-019648	12/03/96	342345
Kosher #51	09/12/96	12/04/96	Gila	96-019649	12/03/96	342346
Kosher #52	09/12/96	12/04/96	Gila	96-019650	12/03/96	342347
Kosher #53	09/12/96	12/04/96	Gila	96-019651	12/03/96	342348
Kosher #54	09/12/96	12/04/96	Gila	96-019652	12/03/96	342349
Kosher #55	09/12/96	12/04/96	Gila	96-019653	12/03/96	342350
Kosher #56	09/12/96	12/04/96	Gila	96-019654	12/03/96	342351
Kosher #57	09/12/96	12/04/96	Pinal	1996-040024	12/03/96	342352
Kosher #58	09/12/96	12/04/96	Pinal	1996-040025	12/03/96	342353
Kosher #59	09/12/96	12/04/96	Pinal	1996-040026	12/03/96	342354
Kosher #60	09/12/96	12/04/96	Pinal	1996-040027	12/03/96	342355
Kosher #60	09/12/96	12/04/96	Gila	96-019655	12/03/96	
Kosher #61	09/12/96	12/04/96	Pinal	1996-040028	12/03/96	342356
Kosher #61	09/12/96	12/04/96	Gila	96-019656	12/03/96	
Kosher #62	09/12/96	12/04/96	Gila	96-019657	12/03/96	342357
Kosher #63	09/12/96	12/04/96	Gila	96-019658	12/03/96	342358
Kosher #64	09/12/96	12/04/96	Gila	96-019659	12/03/96	342359
Kosher #65	09/12/96	12/04/96	Gila	96-019660	12/03/96	342360
Kosher #66	09/12/96	12/04/96	Gila	96-019661	12/03/96	342361
Kosher #67	09/12/96	12/04/96	Gila	96-019662	12/03/96	342362
Kosher #68	09/12/96	12/04/96	Gila	96-019663	12/03/96	342363
Kosher #69	09/12/96	12/04/96	Pinal	1996-040029	12/03/96	342364
Kosher #70	09/12/96	12/04/96	Pinal	1996-040030	12/03/96	342365
Kosher #71	09/12/96	12/04/96	Pinal	1996-040031	12/03/96	342366
Kosher #72	09/12/96	12/04/96	Pinal	1996-040032	12/03/96	342367

Exhibit A

RECEIVED

<u>Claim Name</u>	<u>Date Located</u>	<u>Date Recorded</u>	<u>Cty</u>	<u>Cty Record Dkt</u>	<u>Page</u>	<u>Date Filed BLM</u>	<u>BLM A MC Serial No.</u>
Kosher #73	09/12/96	12/04/96	Pinal	1996-040033		12/03/96	342368
Kosher #73	09/12/96	12/04/96	Gila	96-019664		12/03/96	
Kosher #74	09/12/96	12/04/96	Gila	96-019665		12/03/96	342369
Kosher #75	09/12/96	12/04/96	Gila	96-019666		12/03/96	342370
Kosher #76	09/12/96	12/04/96	Gila	96-019667		12/03/96	342371
Kosher #77	09/12/96	12/04/96	Gila	96-019668		12/03/96	342372
Kosher #78	09/12/96	12/04/96	Gila	96-019669		12/03/96	342373
Kosher #79	09/12/96	12/04/96	Gila	96-019670		12/03/96	342374
Kosher #80	09/12/96	12/04/96	Gila	96-019671		12/03/96	342375
Kosher #81	09/12/96	12/04/96	Pinal	1996-040034		12/03/96	342376
Kosher #82	09/12/96	12/04/96	Pinal	1996-040035		12/03/96	342377
Kosher #83	09/12/96	12/04/96	Pinal	1996-040036		12/03/96	342378
Kosher #84	09/12/96	12/04/96	Pinal	1996-040037		12/03/96	342379
Kosher #84	09/12/96	12/04/96	Gila	96-019672		12/03/96	
Kosher #85	09/12/96	12/04/96	Pinal	1996-040038		12/03/96	342380
Kosher #85	09/12/96	12/04/96	Gila	96-019673		12/03/96	
Kosher #86	09/12/96	12/04/96	Gila	96-019674		12/03/96	342381
Kosher #87	09/12/96	12/04/96	Gila	96-019675		12/03/96	342382
Kosher #88	09/12/96	12/04/96	Gila	96-019676		12/03/96	342383
Kosher #89	09/12/96	12/04/96	Gila	96-019677		12/03/96	342384
Kosher #90	09/12/96	12/04/96	Gila	96-019678		12/03/96	342385
Kosher #91	09/12/96	12/04/96	Gila	96-019679		12/03/96	342386
Kosher #92	09/12/96	12/04/96	Gila	96-019680		12/03/96	342387
Kosher #93	09/13/96	12/04/96	Pinal	1996-040039		12/03/96	342388
Kosher #94	09/13/96	12/04/96	Pinal	1996-040040		12/03/96	342389
Kosher #95	09/13/96	12/04/96	Pinal	1996-040041		12/03/96	342390
Kosher #96	09/13/96	12/04/96	Pinal	1996-040042		12/03/96	342391
Kosher #97	09/13/96	12/04/96	Pinal	1996-040043		12/03/96	342392
Kosher #97	09/13/96	12/04/96	Gila	96-019681		12/03/96	
Kosher #98	09/13/96	12/04/96	Pinal	1996-040044		12/03/96	342393
Kosher #98	09/13/96	12/04/96	Gila	96-019682		12/03/96	
Kosher #99	09/13/96	12/04/96	Gila	96-019683		12/03/96	342394
Kosher #100	09/13/96	12/04/96	Gila	96-019684		12/03/96	342395
Kosher #101	09/13/96	12/04/96	Gila	96-019685		12/03/96	342396
Kosher #102	09/13/96	12/04/96	Gila	96-019686		12/03/96	342397
Kosher #103	09/13/96	12/04/96	Gila	96-019687		12/03/96	342398
Kosher #104	09/13/96	12/04/96	Gila	96-019688		12/03/96	342399
Kosher #105	09/13/96	12/04/96	Gila	96-019689		12/03/96	342400
Kosher #106	09/13/96	12/04/96	Gila	96-019690		12/03/96	342401
Kosher #107	09/13/96	12/04/96	Pinal	1996-040045		12/03/96	342402
Kosher #108	09/13/96	12/04/96	Pinal	1996-040046		12/03/96	342403
Kosher #109	09/13/96	12/04/96	Pinal	1996-040047		12/03/96	342404

Exhibit A

<u>Claim Name</u>	<u>Date Located</u>	<u>Date Recorded</u>	<u>Cty</u>	<u>Cty Record Dkt</u>	<u>Page</u>	<u>Date Filed BLM</u>	<u>BLM A MC Serial No.</u>
Kosher #110	09/13/96	12/04/96	Pinal	1996-040048		12/03/96	342405
Kosher #111	09/13/96	12/04/96	Pinal	1996-040049		12/03/96	342406
Kosher #112	09/13/96	12/04/96	Pinal	1996-040050		12/03/96	342407
Kosher #112	09/13/96	12/04/96	Gila	96-019691		12/03/96	
Kosher #113	09/13/96	12/04/96	Pinal	1996-040051		12/03/96	342408
Kosher #113	09/13/96	12/04/96	Gila	96-019692		12/03/96	
Kosher #114	09/13/96	12/04/96	Gila	96-019693		12/03/96	342409
Kosher #115	09/13/96	12/04/96	Gila	96-019694		12/03/96	342410
Kosher #116	09/13/96	12/04/96	Gila	96-019695		12/03/96	342411
Kosher #117	09/13/96	12/04/96	Gila	96-019696		12/03/96	342412
Kosher #118	09/13/96	12/04/96	Gila	96-019697		12/03/96	342413
Kosher #119	09/13/96	12/04/96	Gila	96-019698		12/03/96	342414
Kosher #120	09/13/96	12/04/96	Gila	96-019699		12/03/96	342415
Kosher #121	09/13/96	12/04/96	Gila	96-019700		12/03/96	342416
Kosher #122	09/13/96	12/04/96	Pinal	1996-040052		12/03/96	342417
Kosher #123	09/13/96	12/04/96	Pinal	1996-040053		12/03/96	342418
Kosher #124	09/13/96	12/04/96	Pinal	1996-040054		12/03/96	342419
Kosher #125	09/13/96	12/04/96	Pinal	1996-040055		12/03/96	342420
Kosher #126	09/13/96	12/04/96	Pinal	1996-040056		12/03/96	342421
Kosher #127	09/13/96	12/04/96	Pinal	1996-040057		12/03/96	342422
Kosher #127	09/13/96	12/04/96	Gila	96-019701		12/03/96	
Kosher #128	09/13/96	12/04/96	Pinal	1996-040058		12/03/96	342423
Kosher #128	09/13/96	12/04/96	Gila	96-019702		12/03/96	
Kosher #129	09/13/96	12/04/96	Gila	96-019703		12/03/96	342424
Kosher #130	09/13/96	12/04/96	Gila	96-019704		12/03/96	342425
Kosher #131	09/13/96	12/04/96	Gila	96-019705		12/03/96	342426
Kosher #132	09/13/96	12/04/96	Gila	96-019706		12/03/96	342427
Kosher #133	09/13/96	12/04/96	Gila	96-019707		12/03/96	342428
Kosher #134	09/13/96	12/04/96	Gila	96-019708		12/03/96	342429
Kosher #135	09/13/96	12/04/96	Gila	96-019709		12/03/96	342430
Kosher #136	09/13/96	12/04/96	Gila	96-019710		12/03/96	342431
Kosher #137	09/13/96	12/04/96	Gila	96-019711		12/03/96	342432
Kosher #138	09/13/96	12/04/96	Pinal	1996-040059		12/03/96	342433
Kosher #139	09/13/96	12/04/96	Pinal	1996-040060		12/03/96	342434
Kosher #140	09/13/96	12/04/96	Pinal	1996-040061		12/03/96	342435
Kosher #141	09/13/96	12/04/96	Pinal	1996-040062		12/03/96	342436
Kosher #142	09/13/96	12/04/96	Pinal	1996-040063		12/03/96	342437
Kosher #143	09/13/96	12/04/96	Pinal	1996-040064		12/03/96	342438
Kosher #144	09/13/96	12/04/96	Pinal	1996-040065		12/03/96	342439
Kosher #144	09/13/96	12/04/96	Gila	1996-019712		12/03/96	
Kosher #145	09/13/96	12/04/96	Pinal	1996-040066		12/03/96	342440
Kosher #145	09/13/96	12/04/96	Gila	1996-019713		12/03/96	

<u>Claim Name</u>	<u>Date Located</u>	<u>Date Recorded</u>	<u>Cty</u>	<u>Cty Record Dkt</u>	<u>Page</u>	<u>Date Filed BLM</u>	<u>BLM A MC Serial No.</u>
Kosher #146	09/13/96	12/04/96	Gila	1996-019714		12/03/96	342441
Kosher #147	09/13/96	12/04/96	Gila	1996-019715		12/03/96	342442
Kosher #148	09/13/96	12/04/96	Gila	1996-019716		12/03/96	342443
Kosher #149	09/13/96	12/04/96	Gila	1996-019717		12/03/96	342444
Kosher #150	09/13/96	12/04/96	Gila	1996-019718		12/03/96	342445
Kosher #151	09/13/96	12/04/96	Gila	1996-019719		12/03/96	342446
Kosher #152	09/13/96	12/04/96	Gila	1996-019720		12/03/96	342447
Kosher #153	09/13/96	12/04/96	Gila	1996-019721		12/03/96	342448
Kosher #154	09/13/96	12/04/96	Gila	1996-019722		12/03/96	342449
Kosher #155	09/13/96	12/04/96	Gila	1996-019723		12/03/96	342450
Kosher #156	09/13/96	12/04/96	Pinal	1996-040067		12/03/96	342451
Kosher #157	09/13/96	12/04/96	Pinal	1996-040068		12/03/96	342452
Kosher #158	09/13/96	12/04/96	Pinal	1996-040069		12/03/96	342453
Kosher #159	09/13/96	12/04/96	Pinal	1996-040070		12/03/96	342454
Kosher #160	09/13/96	12/04/96	Pinal	1996-040071		12/03/96	342455
Kosher #161	09/14/96	12/04/96	Pinal	1996-040072		12/03/96	342456
Kosher #162	09/14/96	12/04/96	Pinal	1996-040073		12/03/96	342457
Kosher #163	09/14/96	12/04/96	Pinal	1996-040074		12/03/96	342458
Kosher #163	09/14/96	12/04/96	Gila	1996-019724		12/03/96	
Kosher #164	09/14/96	12/04/96	Pinal	1996-040075		12/03/96	342459
Kosher #164	09/14/96	12/04/96	Gila	1996-019725		12/03/96	
Kosher #165	09/14/96	12/04/96	Gila	1996-019726		12/03/96	342460
Kosher #166	09/14/96	12/04/96	Gila	1996-019727		12/03/96	342461
Kosher #167	09/14/96	12/04/96	Gila	1996-019728		12/03/96	342462
Kosher #168	09/14/96	12/04/96	Gila	1996-019729		12/03/96	342463
Kosher #169	09/14/96	12/04/96	Gila	1996-019730		12/03/96	342464
Kosher #170	09/14/96	12/04/96	Gila	1996-019731		12/03/96	342465
Kosher #171	09/14/96	12/04/96	Gila	1996-019732		12/03/96	342466
Kosher #172	09/14/96	12/04/96	Gila	1996-019733		12/03/96	342467
Kosher #173	09/14/96	12/04/96	Gila	1996-019734		12/03/96	342468
Kosher #174	09/14/96	12/04/96	Pinal	1996-040076		12/03/96	342469
Kosher #175	09/14/96	12/04/96	Pinal	1996-040077		12/03/96	342470
Kosher #176	09/14/96	12/04/96	Pinal	1996-040078		12/03/96	342471
Kosher #177	09/14/96	12/04/96	Pinal	1996-040079		12/03/96	342472
Kosher #178	09/14/96	12/04/96	Pinal	1996-040080		12/03/96	342473
Kosher #179	09/14/96	12/04/96	Pinal	1996-040081		12/03/96	342474
Kosher #180	09/14/96	12/04/96	Pinal	1996-040082		12/03/96	342475
Kosher #181	09/14/96	12/04/96	Pinal	1996-040083		12/03/96	342476
Kosher #182	09/14/96	12/04/96	Pinal	1996-040084		12/03/96	342477
Kosher #182	09/14/96	12/04/96	Gila	1996-019735		12/03/96	
Kosher #183	09/14/96	12/04/96	Pinal	1996-040085		12/03/96	342478
Kosher #183	09/14/96	12/04/96	Gila	1996-019736		12/03/96	

<u>Claim Name</u>	<u>Date Located</u>	<u>Date Recorded</u>	<u>Cty</u>	<u>Cty Record Dkt</u>	<u>Page</u>	<u>Date Filed BLM</u>	<u>BLM A MC Serial No.</u>
Kosher #184	09/14/96	12/04/96	Gila	1996-019737		12/03/96	342479
Kosher #185	09/14/96	12/04/96	Gila	1996-019738		12/03/96	342480
Kosher #186	09/14/96	12/04/96	Pinal	1996-040086		12/03/96	342481
Kosher #187	09/14/96	12/04/96	Pinal	1996-040087		12/03/96	342482
Kosher #188	09/14/96	12/04/96	Pinal	1996-040088		12/03/96	342483
Kosher #189	09/14/96	12/04/96	Pinal	1996-040089		12/03/96	342484
Kosher #190	09/14/96	12/04/96	Pinal	1996-040090		12/03/96	342485
Kosher #191	09/14/96	12/04/96	Pinal	1996-040091		12/03/96	342486
Kosher #192	09/14/96	12/04/96	Pinal	1996-040092		12/03/96	342487
Kosher #193	09/14/96	12/04/96	Pinal	1996-040093		12/03/96	342488
Kosher #193	09/14/96	12/04/96	Gila	1996-019739		12/03/96	
Kosher #194	09/14/96	12/04/96	Pinal	1996-040094		12/03/96	342489
Kosher #194	09/14/96	12/04/96	Gila	1996-019740		12/03/96	
Kosher #195	09/14/96	12/04/96	Gila	1996-019741		12/03/96	342490
Kosher #196	09/14/96	12/04/96	Gila	1996-019742		12/03/96	342491
Kosher #197	09/14/96	12/04/96	Pinal	1996-040095		12/03/96	342492
Kosher #198	09/14/96	12/04/96	Pinal	1996-040096		12/03/96	342493
Kosher #199	09/14/96	12/04/96	Pinal	1996-040097		12/03/96	342494
Kosher #200	09/14/96	12/04/96	Pinal	1996-040098		12/03/96	342495
Kosher #201	09/14/96	12/04/96	Pinal	1996-040099		12/03/96	342496
Kosher #202	09/14/96	12/04/96	Pinal	1996-040100		12/03/96	342497
Kosher #203	09/14/96	12/04/96	Pinal	1996-040101		12/03/96	342498
Kosher #204	09/14/96	12/04/96	Pinal	1996-040102		12/03/96	342499
Kosher #205	09/14/96	12/04/96	Pinal	1996-040103		12/03/96	342500
Kosher #205	09/14/97	12/04/96	Gila	1996-019743		12/03/96	
Kosher #206	09/14/97	12/04/96	Gila	1996-019744		12/03/96	342501
Kosher #207	09/14/96	12/04/96	Pinal	1996-040104		12/03/96	342502
Kosher #208	09/14/96	12/04/96	Pinal	1996-040105		12/03/96	342503
Kosher #209	09/14/96	12/04/96	Pinal	1996-040106		12/03/96	342504
Kosher #210	09/14/96	12/04/96	Pinal	1996-040107		12/03/96	342505
Kosher #211	09/14/96	12/04/96	Pinal	1996-040108		12/03/96	342506
Kosher #211	09/14/96	12/04/96	Gila	1996-019745		12/03/96	
Kosher #212	09/14/96	12/04/96	Gila	1996-019746		12/03/96	342507
Kosher #213	09/14/96	12/04/96	Gila	1996-019747		12/03/96	342508
Kosher #214	09/14/96	12/04/96	Gila	1996-019748		12/03/96	342509
Kosher #215	09/14/96	12/04/96	Gila	1996-019749		12/03/96	342510
Kosher #216	09/14/96	12/04/96	Gila	1996-019750		12/03/96	342511
Kosher #217	09/14/96	12/04/96	Gila	1996-019751		12/03/96	342512
Kosher #218	09/14/96	12/04/96	Gila	1996-019752		12/03/96	342513
Kosher #219	09/14/96	12/04/96	Gila	1996-019753		12/03/96	342514
Kosher #220	06/28/02	07/24/02	Pinal	2002-039180		07/25/02	356448
Kosher #221	06/28/02	07/24/02	Pinal	2002-039181		07/25/02	356449

<u>Claim Name</u>	<u>Date Located</u>	<u>Date Recorded</u>	<u>Cty</u>	<u>Cty Record Dkt</u>	<u>Page</u>	<u>Date Filed BLM</u>	<u>BLM A MC Serial No.</u>
Kosher #222	06/28/02	07/24/02	Pinal	2002-039182		07/25/02	356450
Kosher #223	06/28/02	07/24/02	Pinal	2002-039183		07/25/02	356451
Kosher #224	06/28/02	07/24/02	Pinal	2002-039184		07/25/02	356452
Kosher #225	09/07/05	10/11/05	Pinal	2005-137450		09/08/05	367050
Kosher #226	09/07/05	10/11/05	Pinal	2005-137451		09/08/05	367051
Kosher #227	09/07/05	10/11/05	Pinal	2005-137449		09/08/05	367052
Kosher #228	09/07/05	10/11/05	Pinal	2005-137448		09/08/05	367053
Kosher #229	09/07/05	10/11/05	Pinal	2005-137447		09/08/05	367054

GROUP XII: (Unpatented mining claims situated in Section 1, Township 1 South, Range 13 East and Section 6, Township 1 South, Range 14 East, G&SR Mer., Gila County)

<u>Claim Name</u>	<u>Date Located</u>	<u>Date Recorded</u>	<u>Cty</u>	<u>Cty Record Dkt</u>	<u>Page</u>	<u>Date Filed BLM</u>	<u>BLM A MC Serial No.</u>
RJD #1	12/5/97	2/27/98	Gila	1998	2760	3/2/98	349780
RJD #2	12/5/97	2/27/98	Gila	1998	2761	3/2/98	349781
RJD #4	5/17/98	6/5/98	Gila	1998	8633	7/9/98	350335

JUL 1 1998
 JUL 1 1998
 JUL 1 1998

United States Department of the Interior

Bureau of Land Management

BUSINESS & SUPPORT SVCS DIV

ONE N CENTRAL AVE SUITE 800

PHOENIX, AZ 85004 -4427

Phone: (602) 417-9200

Receipt

No:

1774464

Transaction #: 1832218	ENTERED INTO COMPUTER
Date of Transaction: 08/28/2008	
CUSTOMER: DECONCINI MCDONALD YETWIN & LACY P C 2525 E BROADWAY BLVD #200 TUCSON, AZ 85716	SEP 12 2008 FB VERIFIED

LINE #	QTY	DESCRIPTION	REMARKS	UNIT PRICE	TOTAL
1	2.00	LOCATABLE MINERALS / MINING CLAIMS-NOT NEW-UNADJUD, ONE AUTH NO. ONLY / MINING CLAIM MONEY RECEIVED (455) CASES: AMC328734/\$5375.00, AMC298647/\$61750.00	MAINT 2009	- n/a -	67125.00
TOTAL:					\$67,125.00

PAYMENT INFORMATION			
1	AMOUNT:	\$61,750.00	POSTMARKED: 8/26/08 0:00
	TYPE:	CHECK	RECEIVED: 08/28/2008
	CHECK NO:	00011720	
	NAME:	CARLOTA COPPER COMPANY PO BOX 1009 MIAMI AZ 85539	
2	AMOUNT:	\$5,375.00	POSTMARKED: 8/26/08 0:00
	TYPE:	CHECK	RECEIVED: 08/28/2008
	CHECK NO:	5000010627	
	NAME:	IMERYYS 2525 E BROADWAY BLVD #200 TUCSON AZ 85716	

REMARKS

This receipt was generated by the automated BLM Collections and Billing System and is a paper representation of a portion of the official electronic record contained therein.

LEAD AMC NUMBERS:

7735	138512	364145
27738	142565	370110
35792	215329	384552
40735	319065	384697
97634	327204	393376
129535	363628	393546

BHP Copper Inc.
Pinto Valley Operations

July 27, 2008
Hand Delivered

United States Department of the Interior
Bureau of Land Management-Arizona State Office
One North Central
Suite 800
Phoenix, Arizona 85004

ATTN: Records Section.

RE: Notice of Intent to Hold and Payment of 2008-2009 Annual Claim Maintenance Fees for BHP Copper Inc. Pinto Valley Operations, Miami Arizona.

To Whom It May Concern:

The Final Rule as published in the Federal Register implements provisions of the Interior Department and related agencies, Appropriations Act of 1993 (the "Act") that requires an annual rental fee of \$125.00 (from \$100.00 in 2003 and prior) for each unpatented mining claim and site located and held under the General Mining Law of 1872.

This will serve as notice that BHP Copper Inc. Pinto Valley Operations, whose address for purposes of this filing is: P.O. Box 100 Miami, Arizona 85539. BHP Copper Inc. Pinto Valley Operations intends to hold the mining claims and/or mill sites described in **Exhibit A** attached hereto for the assessment years 2008/2009, by payment of the annual claim maintenance fees (43 CFR 3834.11(a)(2)) of \$125.00 per claim or site (total of 407). Payment of **\$50,875.00** is made herewith for such assessment year for each of the claims and sites the name and BLM serial number of which, and the book and page or index number of recording of the location notice is official records of Gila and Pinal Counties, Arizona of which are set forth in **Exhibit A** attached hereto and by this reference incorporated herein.

Sincerely,



Daniel L Mead
of Cornerstone Lands DLM/LLC.
Agent for BHP Copper Inc. Pinto Valley Operations

ENTERED INTO COMPUTER

AUG 27 2008 (PB)

PHOENIX, ARIZONA

2008 JUL 25 A 10: 29

RECEIVED
BLM, AZ STATE OFFICE

Enc. Exhibit A
BHP Copper Inc. Check Number 111553

Total - 104

RECEIVED
BLM AZ STATE OFFICE

2008 JUL 25 A 10: 29

PHOENIX, ARIZONA

NOTICE OF INTENT TO HOLD
MAINTENANCE FEE
2008- 2009 ASSESSMENT YEAR
Exhibit "A"

BHP Copper Inc.
Pinto Valley Operations

BLM Serial

	Number	Name	Docket	Book	Page
1	AMC 7735 /	Mary 1	426		246
2	AMC 7736 /	Mary 2	426		247
3	AMC 7737 /	Mary 3	426		248
4	AMC 7738 /	Mary 4	426		249
5	AMC 7739 /	Mary 5	426		250
6	AMC 7740 /	Mary 6	426		251
7	AMC 27738 /	Cowboy No. 1 amended		42	127
8	AMC 27739 /	Cowboy No. 2 amended		42	128
9	AMC 27740 /	Cowboy No. 3 amended		42	129
10	AMC 27741 /	Rita		47	150
11	AMC 27742 /	Copper Site amended		42	124
12	AMC 27743 /	Pine Tree amended		42	126
13	AMC 384552 /	BOB #1		2007-011669	
14	AMC 384523 /	BOB #2 384553		2007-011670	
15	AMC 384524 /	BOB #3 384554		2007-011671	
16	AMC 384525 /	BOB #4 384555		2007-011672	
17	AMC 384526 /	BOB #5 384556		2007-011673	
18	AMC 394527 /	BOB #6 AMC 384557		2007-011674	
19	AMC 27747	Hammer		47	147
20	AMC 27748 /	Joan		47	148
21	AMC 27749 /	Southern Cross		47	151
22	AMC 27750 /	Midnight Test amended		42	125
23	AMC 27751 /	Copper Bottom No. 1	amended	42	195
24	AMC 27752 /	Copper Bottom No. 6	amended	42	194
25	AMC 27753 /	Copper Bottom No. 8		47	385
26	AMC 27754 /	Copper Bottom No. 9		47	386
27	AMC 27755 /	Copper Bottom No. 10		47	387
28	AMC 27757	Hill No. 2	280		10
29	AMC 27758 /	Hill No. 3	280		11
30	AMC 27759 /	Hill No. 4	280		12
31	AMC 27760 /	Hill No. 5	280		13

Wrong
Amc
#15

31/sc

32	AMC 27761 /	Hill No. 6	280		14
33	AMC 27762 /	Hill No. 7	280		15
34	AMC 27763 /	Hill No. 8	280		16
35	AMC 27764 /	Hill No. 9	280		17
36	AMC 27765 /	Hill No. 10	280		18
37	AMC 27798 /	Skunk 1	343		203
38	AMC 27799 /	Skunk 2	343		204
39	AMC 27800 /	Skunk 3	343		205
40	AMC 27801 /	Rita No. 15	173		540
41	AMC 27802 /	Sunrise		48	35
42	AMC 27803 /	Limestone #1		49	150
43	AMC 27804 /	Limestone #2		49	150
44	AMC 27805 /	Limestone #3		49	151
45	AMC 27806 /	Limestone #4	154		638
46	AMC 27807 /	Limestone No. 5	154		639
47	AMC 27817 /	Ash 16	325		57
48	AMC 27882 /	Ash 95	325		122
49	AMC 27987 /	Baseline No. 1	284		856
50	AMC 27988 /	Baseline No. 2	284		857
51	AMC 27994 /	Tunnel	10		502
52	AMC 27995 /	Fly No. 1	157		230
53	AMC 27996 /	Fly No. 2	157		231
54	AMC 27997 /	Fly No. 3	157		232
55	AMC 27998 /	Fly No. 4	157		233
56	AMC 27999 /	Fly No. 5	157		234
57	AMC 28000 /	Fly No. 6	157		235
58	AMC 28001 /	Fly No. 7	157		236
59	AMC 28002 /	Fly No. 8	157		237
60	AMC 28003 /	Fly No. 9	157		238
61	AMC 28004 /	Fly No. 10	157		239
62	AMC 28005 /	Fly No. 11	157		240
63	AMC 28006 /	Fly No. 12	157		241
64	AMC 28007 /	Fly No. 13	157		242
65	AMC 28008 /	Blue Bird #4		47	415
66	AMC 28009 /	Conquistador No. 1	amended	49	305
67	AMC 28010 /	Arizona No. 23	amended	49	304
68	AMC 28011 /	Arizona No. 24	amended	49	305
69	AMC 28012 /	Black Eagle #2	107		223
70	AMC 28013 /	Gold Coin	154		449
71	AMC 28014 /	Black Owl		43	614
72	AMC 28015 /	White Owl		43	613
73	AMC 28023 /	Peak No. 3	333		331

FLIGHT M.K. ARIZONA

RECEIVED
B.L.M. AZ STATE OFFICE

42/30

74	AMC 28025 /	Peak No. 7	333		333
75	AMC 28026 /	Peak No. 8	333		334
76	AMC 28027 /	Peak No. 9	335		703
77	AMC 28028 /	Peak No. 10	335		704
78	AMC 28031 /	Peak No. 14	367		606
79	AMC 28032 /	Peak No. 15	367		607
80	AMC 28033 /	Peak No. 17	367		608
81	AMC 28036 /	Peak No. 22	390		9
82	AMC 28037 /	Peak No. 24	402		700
83	AMC 28038 /	Peak 25	405		974
84	AMC 28040 /	Peak 28	414		719
85	AMC 28041 /	Key	312		587
86	AMC 28042 /	Key No. 1	312		588
87	AMC 28043 /	November Re-located		50	7
88	AMC 28044 /	October		50	8
89	AMC 28045 /	Cities No. 1	290		871
90	AMC 28046 /	Cities No. 2	290		872
91	AMC 28047 /	Cities No. 3	290		873
92	AMC 28048 /	Cities No. 4	290		874
93	AMC 28049 /	Cities No. 5	290		875
94	AMC 28050 /	Cities No. 6	290		876
95	AMC 28051 /	Cities No. 7	290		877
96	AMC 28052 /	Cities No. 8	290		878
97	AMC 28053 /	Cities No. 9	290		879
98	AMC 28054 /	Cities No. 10	290		880
99	AMC 28055 /	Cities No. 11	290		881
100	AMC 28056 /	Cities No. 12	290		882
101	AMC 28057 /	Cities No. 13	290		883
102	AMC 28058 /	Evening Star		39	356
103	AMC 28059 /	Zee No. 2	284		855
104	AMC 35792 /	Quartz Site (A)	466		191
105	AMC 35793 /	Quartz Site No. 2 (A)	466		190
106	AMC 35794 /	Quartz Site No. 3 (A)	466		189
107	AMC 35800 /	Quartz Site No. 9 (A)	466	AMC 35800	183
108	AMC 35801 /	Quartz Site No. 10 (A)	466	35801	182
109	AMC 35806 /	Quartz Site No. 15 (A)	466	35806	177
110	AMC 35807 /	Quartz Site No. 16 (A)	466	35807	176
111	AMC 35808 /	Quartz Site No. 17 (A)	466	35808	175
112	AMC 35809 /	Quartz Site No. 18 (A)	466	35809	174
113	AMC 35810 /	Quartz Site No. 19 (A)	466	35810	173
114	AMC 35811 /	Quartz Site No. 20 (A)	466	35811	172
115	AMC 35812 /	Quartz Site No. 21 (A)	466	35812	171

RECEIVED
 CLM. AZ STATE OFFICE
 2008 JUL 25 A 10: 29

42/2

116	AMC 25813	Quartz Site No. 22 (A)	466	Amc 35813	170
117	AMC 25814	Quartz Site No. 23 (A)	466	35814	169
118	AMC 25815	Quartz Site No. 24 (A)	466	35815	168
119	AMC 25816	Quartz Site No. 25 (A)	466	35816	167
120	AMC 25820	Quartz Site #28 (A)	466	35820	165
121	AMC 25821	Silver Bell (A)	466	35821	192
122	AMC 25824	Janie No. 1 (A)	466	35824	194
123	AMC 25825	Janie No. 2 (A)	466	35825	195
124	AMC 25830	Copper Bottom #2 (A)	466	35830	202
125	AMC 25831	Copper Bottom #5 (A)	466	35831	215
126	AMC 25832	Copper Bottom #7 (A)	466	35832	201
127	AMC 25833	Copper Bottom #11 (A)	466	35833*	216
128	AMC 35834	Copper Bottom #12 (A)	466		217
129	AMC 35835	Copper Bottom #13 (A)	466		218
130	AMC 40744	East Water	469		458
131	AMC 97644	Peak 34	493		567
132	AMC 129535	Peak 94	534		775
133	AMC 138512	K1	542		700
134	AMC 138513	K2	542		702
135	AMC 138514	K3	542		704
136	AMC 138515	K4	542		706
137	AMC 138516	K5	542		708
138	AMC 138517	K6	542		710
139	AMC 138518	K7	542		712
140	AMC 138519	K8	542		714
141	AMC 138520	K9	542		716
142	AMC 138521	K10	542		718
143	AMC 138522	K11	542		720
144	AMC 138523	K12	542		722
145	AMC 138524	K13	542		724
146	AMC 138525	K14	542		726
147	AMC 138526	K15	542		728
148	AMC 138527	K16	542		730
149	AMC 138528	K17	542		732
150	AMC 138529	K18	542		734
151	AMC 138530	K19	542		736
152	AMC 138531	K20	542		738
153	AMC 138532	K21	542		740
154	AMC 138533	K22	542		742
155	AMC 138534	K23	542		744
156	AMC 138535	K24	542		746
157	AMC 138536	K25	542		748

40/50

158	AMC 138537	K26	542	750
159	AMC 138538	K27	542	752
160	AMC 138539	K28	542	754
161	AMC 138540	K29	542	756
162	AMC 138541	K30	542	758
163	AMC 138542	K31	542	760
164	AMC 138543	K32	542	762
165	AMC 138544	K33	542	764
166	AMC 138545	K34	542	766
167	AMC 138546	K35	542	768
168	AMC 142565	M1	549	363
169	AMC 215329	D1	606	157
170	AMC 215330	D2	606	159
171	AMC 215331	D3	606	161
172	AMC 215332	D4	606	163
173	AMC 215333	D5	606	165
174	AMC 215334	D6	606	167
175	AMC 215335	D7	606	169
176	AMC 215336	D8	606	171
177	AMC 215337	D9	606	173
178	AMC 215338	D10	606	175
179	AMC 215339	D11	606	177
180	AMC 215340	D12	606	179
181	AMC 215341	D13	606	181
182	AMC 215344	D16	606	187
183	AMC 215345	D17	606	189
184	AMC 319065	Hill No. 11	855	828
185	AMC 319066	Hill No. 12	855	830
186	AMC 319067	Hill No. 13	855	832
187	AMC 327204	P1	93-634671	
188	AMC 327205	P2	93-634672	
189	AMC 327206	P3	93-634673	
190	AMC 327207	P4	93-634674	
191	AMC 327208	P5	93-634675	
192	AMC 327209	P6	93-634676	
193	AMC 327210	P7	93-634677	
194	AMC 327211	P8	93-634678	
195	AMC 327212	P9	93-634679	
196	AMC 327213	P10	93-634680	
197	AMC 327214	P11	93-634681	
198	AMC 327215	P12	93-634682	
199	AMC 327216	P13	93-634683	

2008 JUL 25 A 10 30
 PHOENIX, ARIZONA

RECEIVED
 B.L.M. AZ STATE OFFICE
 RECEIVED
 B.L.M. AZ STATE OFFICE

42/50

200	AMC 327217 /	P14		93-634684	
201	AMC 327218 /	P15		93-634685	
202	AMC 327219 /	P16		93-634686	
203	AMC 327220 /	P17		93-634687	
204	AMC 327221 /	P18		93-634688	
205	AMC 364145 /	E-1		2005-000510	
206	AMC 364146 /	E-2		2005-000511	
207	AMC 364147 /	E-3		2005-000512	
208	AMC 364148 /	E-4		2005-000513	
209	AMC 370110 /	RJ #1		2006-003905	
210	AMC 370111 /	RJ #2		2006-003906	
211	AMC 370112 /	RJ #3		2006-003907	
212	AMC 370113 /	RJ #4		2006-003908	
213	AMC 370114 /	RJ #5		2006-003909	
214	AMC 370115 /	RJ #6		2005-003910	
215	AMC 370116 /	RJ #7		2006-003911	
216	AMC 370117 /	RJ #8		2006-003912	
217	AMC 370118 /	RJ #9		2006-003913	
218	AMC 370119 /	RJ #10		2006-003914	
219	AMC 370120 /	RJ #11		2006-003915	
220	AMC 370121 /	RJ #12		2006-003916	
221	AMC 370122 /	RJ #13		2006-003917	
222	AMC 370123 /	RJ #14		2006-003918	
223	AMC 370124 /	RJ #15		2006-003919	
224	AMC 370125 /	RJ #16		2006-003920	
225	AMC 370126 /	RJ #17		2006-003921	
226	AMC 370127 /	RJ #18		2006-003922	
227	AMC 370128 /	RJ #19		2006-003923	
228	AMC 370129 /	RJ #20		2006-003924	
229	AMC 370130 /	RJ #21		2006-003925	
230	AMC 370131 /	RJ #22		2006-003926	
231	AMC 370132 /	RJ #23		2006-003927	
232	AMC 370133 /	RJ #24		2006-003928	
233	AMC 370134 /	RJ #25		2006-003929	
234	AMC 370135 /	RJ #26		2006-003930	
235	AMC 370136 /	RJ #27		2006-003931	
236	AMC 370137 /	RJ #28		2006-003932	
237	AMC 370138 /	RJ #29		2006-003933	
238	AMC 370139 /	RJ #30		2006-003934	
239	AMC 370140 /	RJ #31		2006-003935	
240	AMC 370141 /	RJ #32		2006-003936	
241	AMC 370142 /	RJ #33		2006-003937	

7:08 JUL 25 A 10:30
 PHOENIX, ARIZONA

RECEIVED
 B.L.M. AZ STATE OFFICE

42/50

242	AMC 370143 /	RJ #34		2006-003938
243	AMC 370144 /	RJ #35		2006-003939
244	AMC 370145 /	RJ #36		2006-003940
245	AMC 370146 /	RJ #37		2006-003941
246	AMC 370147 /	RJ #38		2006-003942
247	AMC 370148 /	RJ #39		2006-003943
248	AMC 370149 /	RJ #40		2006-003944
249	AMC 370150 /	RJ #41		2006-003945
250	AMC 370151 /	RJ #42		2006-003946
251	AMC 370152 /	RJ #43		2006-003947
252	AMC 370153 /	RJ #44		2006-003948
253	AMC 370154 /	RJ #45		2006-003949
254	AMC 370155 /	RJ #46		2006-003950
255	AMC 370156 /	RJ #47		2006-003951
256	AMC 370157 /	RJ #48		2006-003952
257	AMC 370158 /	RJ #49		2006-003953
258	AMC 370159 /	RJ #50		2006-003954
259	AMC 370160 /	RJ #51		2006-003955
260	AMC 370161 /	RJ #52		2006-003956
261	AMC 370162 /	RJ #53		2006-003957
262	AMC 370163 /	RJ #54		2006-003958
263	AMC 370164 /	RJ #55		2006-003959
264	AMC 370165 /	RJ #56		2006-003960
265	AMC 370166 /	RJ #57		2006-003961
266	AMC 370167 /	RJ #58		2006-003962
267	AMC 370168 /	RJ #59		2006-003963
268	AMC 370169 /	RJ #60		2006-003964
269	AMC 370170 /	RJ #61		2006-003965
270	AMC 370171 /	RJ #62		2006-003966
271	AMC 370172 /	RJ #63		2006-003967
272	AMC 370173 /	RJ #64		2006-003968
273	AMC 384697 /	RJ #65		2007-012073
274	AMC 384698 /	RJ #66		2007-012074
275	AMC 384699 /	RJ #67		2007-012075
276	AMC 384700 /	RJ #68		2007-012076
277	AMC 384701 /	RJ #69		2007-012077
278	AMC 384702 /	RJ #70		2007-012078
279	AMC 384703 /	RJ #71		2007-012079
280	AMC 384704 /	RJ #72		2007-012080
281	AMC 363628 /	BOO 1		2006-101318
282	AMC 363629 /	BOO 2		2006-101319
283	AMC 363630 /	BOO 3		2006-101320

2008 JUL 25 A 10:30

RECEIVED
BLM. AZ STATE OFFICE

284	AMC 363631 ✓	BOO 4		2006-101321	
285	AMC 363632 ✓	BOO 5		2006-101322	
286	AMC 363633 ✓	BOO 6		2006-101323	
287	AMC 363634 ✓	BOO 7		2006-101324	
288	AMC 363635 ✓	BOO 8		2006-101325	
289	AMC 363636 ✓	BOO 9		2006-101326	
290	AMC 363637 ✓	BOO 10		2006-101327	
291	AMC 363638 ✓	BOO 11		2006-101328	
291	AMC 363639 ✓	BOO 12		2006-101329	
293	AMC 363640 ✓	BOO 13		2006-101330	
294	AMC 363641 ✓	BOO 14		2006-101331	
295	AMC 363642 ✓	BOO 15		2006-101332	
296	AMC 363643 ✓	BOO 16		2006-101333	
297	AMC 363644 ✓	BOO 17		2006-101334	
298	AMC 363645 ✓	BOO 18		2006-101335	
299	AMC 363646 ✓	BOO 19		2006-101336	
300	AMC 363647 ✓	BOO 20		2006-101337	
301	AMC 363648 ✓	BOO 21		2006-101338	
302	AMC 363649 ✓	BOO 22		2006-101339	
303	AMC 363650 ✓	BOO 23		2006-101340	
304	AMC 363651 ✓	BOO 24		2006-101341	
305	AMC 363652 ✓	BOO 25		2006-101342	
306	AMC 363653 ✓	BOO 26		2006-101343	
307	AMC 363654 ✓	BOO 27		2006-101344	
308	AMC 363655 ✓	BOO 28		2006-101345	
309	AMC 363656 ✓	BOO 29		2006-101346	
310	AMC 363657 ✓	BOO 30		2006-101347	
311	AMC 363658 ✓	BOO 31		2006-101348	
312	AMC 363659 ✓	BOO 32		2006-101349	
313	AMC 363660 ✓	BOO 33		2006-101350	
314	AMC 363661 ✓	BOO 34		2006-101351	
315	AMC 363662 ✓	BOO 35		2006-101352	
316	AMC 363663 ✓	BOO 36		2006-101353	
317	AMC 363664 ✓	BOO 37		2006-101354	
318	AMC 363665 ✓	BOO 38		2006-101355	
319	AMC 363666 ✓	BOO 39		2006-101356	
320	AMC 363667 ✓	BOO 40		2006-101357	
321	AMC 363668 ✓	BOO 41		2006-101358	
322	AMC 363669 ✓	BOO 42		2006-101359	
323	AMC 363670 ✓	BOO 43		2006-101360	
324	AMC 363671 ✓	BOO 44		2006-101361	
325	AMC 363672 ✓	BOO 45		2006-101362	

2006 JUL 25 A 10:30
 PHOENIX, ARIZONA

RECEIVED
 B.L.M. AZ STATE OFFICE

42/50

326	AMC 363673 /	BOO 46		2006-101363	
327	AMC 363674 /	BOO 47		2006-101364	
328	AMC 363675 /	BOO 48		2006-101365	
329	AMC 363676 /	BOO 49		2006-101366	
330	AMC 363677 /	BOO 50		2006-101367	
331	AMC 363678 /	BOO 51		2006-101368	
332	AMC 363679 /	BOO 52		2006-101369	
333	AMC 363680 /	BOO 53		2006-101370	
334	AMC 363681 /	BOO 54		2006-101371	
335	AMC 363682 /	BOO 55		2006-101372	
336	AMC 363683 /	BOO 56		2006-101373	
337	AMC 363684 /	BOO 57		2006-101374	
338	AMC 363685 /	BOO 58		2006-101375	
339	AMC 363686 /	BOO 59		2006-101376	
340	AMC 363687 /	BOO 60		2006-101377	
341	AMC 363688 /	BOO 61		2006-101378	
342	AMC 363689 /	BOO 62		2006-101379	
343	AMC 363690 /	BOO 63		2006-101380	
344	AMC 363691 /	BOO 64		2006-101381	
345	AMC 363692 /	BOO 65		2006-101382	
346	AMC 363693 /	BOO 66		2006-101383	
347	AMC 363694 /	BOO 67		2006-101384	
348	AMC 363695 /	BOO 68		2006-101385	
349	AMC 363696 /	BOO 69		2006-101386	
350	AMC 363697 /	BOO 70		2006-101387	
351	AMC 363698 /	BOO 71		2006-101388	
352	AMC 363699 /	BOO 72		2006-101389	
353	AMC 363700 /	BOO 73		2006-101390	
354	AMC 363701 /	BOO 74		2006-101391	
355	AMC 363702 /	BOO 75		2006-101392	
356	AMC 363703 /	BOO 76		2006-101393	
357	AMC 363704 /	BOO 77		2006-101394	
358	AMC 363705 /	BOO 78		2006-101395	
359	AMC 363706 /	BOO 79		2006-101396	
360	AMC 363707 /	BOO 80		2006-101397	
361	AMC 363708 /	BOO 81		2006-101398	
362	AMC 363709 /	BOO 82		2006-101399	
363	AMC 363710 /	BOO 83		2006-101400	
364	AMC 363711 /	BOO 84		2006-101401	
365	AMC 363712 /	BOO 85		2006-101402	
366	AMC 363713 /	BOO 86		2006-101403	
367	AMC 363714 /	BOO 87		2006-101404	

2006 JUL 25 A 10 30
 PHOENIX, ARIZONA

RECEIVED
 B.L.M. AZ STATE OFFICE

42/50

368	AMC 363715 /	BOO 88		2006-101405	
369	AMC 363716 /	BOO 89		2006-101406	
370	AMC 363717 /	BOO 90		2006-101407	
371	AMC 363718 /	BOO 91		2006-101408	
372	AMC 363719 /	BOO 92		2006-101409	
373	AMC 363720 /	BOO 93		2006-101410	
374	AMC 363721 /	BOO 94		2006-101411	
375	AMC 363722 /	BOO 95		2006-101412	
376	AMC 363723 /	BOO 96		2006-101413	
377	AMC 363724 /	BOO 97		2006-101414	
378	AMC 363725 /	BOO 98		2006-101415	
379	AMC 363726 /	BOO 99		2006-101416	
380	AMC 363727 /	BOO 100		2006-101417	
381	AMC 363728 /	BOO 101		2006-101418	
382	AMC 363729 /	BOO 102		2006-101419	
383	AMC 363730 /	BOO 103		2006-101420	
384	AMC 363731 /	BOO 104		2006-101421	
385	AMC 363732 /	BOO 105		2006-101422	
386	AMC 393376 /	TOE 1		2008-009398	
387	AMC 393377 /	TOE 2		2008-009399	
388	AMC 393378 /	TOE 3		2008-009400	
389	AMC 393379 /	TOE 4		2008-009401	
390	AMC 393380 /	TOE 5		2008-009402	
391	AMC 393381 /	TOE 6		2008-009403	
392	AMC 393382 /	TOE 7		2008-009404	
393	AMC 393383 /	TOE 8		2008-009405	
394	AMC 393384 /	TOE 9		2008-009406	
395	AMC 393385 /	TOE 10		2008-009407	
396	AMC 393386 /	TOE 11		2008-009408	
397	AMC 393387 /	TOE 12		2008-009409	
398	AMC 393388 /	TOE 13		2008-009410	
399	AMC 393389 /	TOE 14		2008-009411	
400	AMC 393390 /	TOE 15		2008-009412	
401	AMC 393391 /	TOE 16		2008-009413	
402	AMC 393392 /	TOE 17		2008-009414	
403	AMC 393393 /	TOE 18		2008-009415	
404	AMC 393546 /	TOE 19		2008-009416	
405	AMC 393547 /	TOE 20		2008-009417	
406	AMC 393548 /	TOE 21		2008-009418	
407	AMC 393549 /	TOE 22		2008-009419	

2008 JUL 25 A 10 33

RECEIVED
B.L.M. AZ STATE OFFICE

40/41

ENTERED INTO COMPUTER

8/27/08 PB 6 VERIFIED

United States Department of the Interior
 Bureau of Land Management
 BUSINESS & SUPPORT SVCS DIV
 ONE N CENTRAL AVE SUITE 800
 PHOENIX, AZ 85004 -4427
 Phone: (602) 417-9200

Receipt

No:

1748096

Transaction #: 1805265		ENTERED INTO COMPUTER AUG 27 2008 PB + VERIFIED
Date of Transaction: 07/25/2008		
CUSTOMER:	BHPBILLITON 1360 POST OAK BLVD #150 HOUSTON, TX 77056	

LINE #	QTY	DESCRIPTION	REMARKS	UNIT PRICE	TOTAL
1	1.00	LOCATABLE MINERALS / MINING CLAIMS-NOT NEW-UNADJUD, ONE AUTH NO. ONLY / MINING CLAIM MONEY RECEIVED (455) CASES: AMC7735/\$50875.00	MAINT 2009 (407)	- n/a -	50875.00
TOTAL:					\$50,875.00

PAYMENT INFORMATION			
1	AMOUNT:	\$50,875.00	POSTMARKED: N/A
	TYPE:	CHECK	RECEIVED: 07/25/2008
	CHECK NO:	0000111553	
	NAME:	BHPBILLITON 1360 POST OAK BLVD #150 HOUSTON TX 77056	

REMARKS

This receipt was generated by the automated BLM Collections and Billing System and is a paper representation of a portion of the official electronic record contained therein.

The wrong Amc. Numbers were used for Line 14-18 & Line 107-126 on Exhibit 'A' Spreadsheet.
 8/27/08 (4:07pm) I called 928-473-6306 + Left a detailed Message.
 9/02/08 - DAN MEAD CALLED; HE WILL SEND IN A CORRECTED LIST OF CLAIM Numbers, ASAP.
 ON 9/8/08 - A PACKET CAME IN THE MAIL; The mailroom clerk date-stamped each page with today's date, (Packet came from Daniel L. Mead). The Amc Numbers that needed correcting was made in BOLD PRINT, I placed the packet with the first original's that came in on 7/25/08.
 PB.

Message:

407 ROWS RETRIEVED

CBS Export Results Report

Include Resolved Records

Record Status

- Error Records (E/M/I)
- Accepted Records (A/W)
- "On Hold" Records (H)
- All Records (for s/n or receipt nr)
- Exported, No Results From CBS
- New (not yet exported)

Enter export Date (mm/dd/yyyy)

Serial Number match (optional)

Receipt Nr (optional)

Export Nr (exclusive)

LR2000 User (defaults to login)

Search Criteria Responsible Area (Err

ALL

1748096

ALL

User (U,X)

Programmer (P,X)

All (U,P,X)

Query

Reset

[User Guide](#)

	Resend?	Export Nr	A/D	Serial Nr	Mult	Code	\$ Amount	Remarks	Receipt Nr	LR2000 User	#Msg	Resolved?
1	<input type="checkbox"/>	1927462	A	AMC7735		582	125.00	2009	1748096	P5BROWN		<input type="checkbox"/>

Cornerstone Lands DLM/LLC
Daniel L. Mead
11280 Shadow Vista Place
Tucson, Arizona 85742



RECEIVED
BLM A7 STATE OFFICE

2008 SEP -8 A 9 00

PHOENIX, ARIZONA

**BUREAU OF LAND MANAGEMENT
BUSINESS & SUPPORT SERVICES
ONE NORTH CENTRAL
SUITE 800
PHOENIX, ARIZONA 85004**

ATTENTION: MINERALS DIVISION



September 3, 2008

United States Department of the Interior
Bureau of Land Management
Arizona State Office
One North Central
Suite 800
Phoenix, Arizona 85004

Attention: Mining Claims Department:

Re: **Amended 2008/2009 Assessment listing for BHP Copper/Pinto Valley Operations:**

To Whom It May Concern:

Please find enclosed an Amended Assessment Listing for the years 2008/2009 for BHP Copper, Pinto Valley Operations.

Corrections are as follows:


Line 107 through 128 AMC numbers were changed from 25800 thru 25832 to 35800 thru 35832 respectively.

Line 14 through 18 AMC numbers were changed from 384523 thru 383527 to 384553 thru 384557 respectively.

Please add this document to our lead files.

If you have any questions please give me a call at 520-419-2622.

Thanks you in advance for your time in this matter.



Daniel L Mead
Land Consultant for BHP Copper, Pinto Valley Operations

PB
SEP 08 2008
VERIFIED

RECEIVED
BLM AZ STATE OFFICE
2008 SEP - 8 A C 07
PHOENIX, ARIZONA

**NOTICE OF INTENT TO HOLD
Amended
MAINTENANCE FEE
2008- 2009 ASSESSMENT YEAR
Exhibit "A"**

**BHP Copper Inc.
Pinto Valley Operations**

RECEIVED
 BLM AZ STATE OFFICE
 2008 SEP - 8 A
 PHOENIX, ARIZONA

	BLM Serial Number	Name	Docket	Book	Page
1	AMC 7735	Mary 1	426		246
2	AMC 7736	Mary 2	426		247
3	AMC 7737	Mary 3	426		248
4	AMC 7738	Mary 4	426		249
5	AMC 7739	Mary 5	426		250
6	AMC 7740	Mary 6	426		251
7	AMC 27738	Cowboy No. 1 amended		42	127
8	AMC 27739	Cowboy No. 2 amended		42	128
9	AMC 27740	Cowboy No. 3 amended		42	129
10	AMC 27741	Rita		47	150
11	AMC 27742	Copper Site amended		42	124
12	AMC 27743	Pine Tree amended		42	126
13	AMC 384552	BOB #1		2007-011669	
14	AMC 384553	BOB #2		2007-011670	
15	AMC 384554	BOB #3		2007-011671	
16	AMC 384555	BOB #4		2007-011672	
17	AMC 384556	BOB #5		2007-011673	
18	AMC 384557	BOB #6		2007-011674	
19	AMC 27747	Hammer		47	147
20	AMC 27748	Joan		47	148
21	AMC 27749	Southern Cross		47	151
22	AMC 27750	Midnight Test amended		42	125
23	AMC 27751	Copper Bottom No. 1	amended	42	195
24	AMC 27752	Copper Bottom No. 6	amended	42	194
25	AMC 27753	Copper Bottom No. 8		47	385
26	AMC 27754	Copper Bottom No. 9		47	386
27	AMC 27755	Copper Bottom No. 10		47	387
28	AMC 27757	Hill No. 2	280		10
29	AMC 27758	Hill No. 3	280		11
30	AMC 27759	Hill No. 4	280		12
31	AMC 27760	Hill No. 5	280		13

32	AMC 27761	Hill No. 6	280		14
33	AMC 27762	Hill No. 7	280		15
34	AMC 27763	Hill No. 8	280		16
35	AMC 27764	Hill No. 9	280		17
36	AMC 27765	Hill No. 10	280		18
37	AMC 27798	Skunk 1	343		203
38	AMC 27799	Skunk 2	343		204
39	AMC 27800	Skunk 3	343		205
40	AMC 27801	Rita No. 15	173		540
41	AMC 27802	Sunrise		48	35
42	AMC 27803	Limestone #1		49	150
43	AMC 27804	Limestone #2		49	150
44	AMC 27805	Limestone #3		49	151
45	AMC 27806	Limestone #4	154		638
46	AMC 27807	Limestone No. 5	154		639
47	AMC 27817	Ash 16	325		57
48	AMC 27882	Ash 95	325		122
49	AMC 27987	Baseline No. 1	284		856
50	AMC 27988	Baseline No. 2	284		857
51	AMC 27994	Tunnel	10		502
52	AMC 27995	Fly No. 1	157		230
53	AMC 27996	Fly No. 2	157		231
54	AMC 27997	Fly No. 3	157		232
55	AMC 27998	Fly No. 4	157		233
56	AMC 27999	Fly No. 5	157		234
57	AMC 28000	Fly No. 6	157		235
58	AMC 28001	Fly No. 7	157		236
59	AMC 28002	Fly No. 8	157		237
60	AMC 28003	Fly No. 9	157		238
61	AMC 28004	Fly No. 10	157		239
62	AMC 28005	Fly No. 11	157		240
63	AMC 28006	Fly No. 12	157		241
64	AMC 28007	Fly No. 13	157		242
65	AMC 28008	Blue Bird #4		47	415
66	AMC 28009	Conquistador No. 1	amended	49	305
67	AMC 28010	Arizona No. 23	amended	49	304
68	AMC 28011	Arizona No. 24	amended	49	305
69	AMC 28012	Black Eagle #2	107		223
70	AMC 28013	Gold Coin	154		449
71	AMC 28014	Black Owl		43	614
72	AMC 28015	White Owl		43	613
73	AMC 28023	Peak No. 3	333		331

2008 SEP - 8
 PHOENIX, ARIZONA
 9:00

RECEIVED
 BLM AZ STATE OFFICE

74	AMC 28025	Peak No. 7	333		333
75	AMC 28026	Peak No. 8	333		334
76	AMC 28027	Peak No. 9	335		703
77	AMC 28028	Peak No. 10	335		704
78	AMC 28031	Peak No. 14	367		606
79	AMC 28032	Peak No. 15	367		607
80	AMC 28033	Peak No. 17	367		608
81	AMC 28036	Peak No. 22	390		9
82	AMC 28037	Peak No. 24	402		700
83	AMC 28038	Peak 25	405		974
84	AMC 28040	Peak 28	414		719
85	AMC 28041	Key	312		587
86	AMC 28042	Key No. 1	312		588
87	AMC 28043	November Re-located		50	7
88	AMC 28044	October		50	8
89	AMC 28045	Cities No. 1	290		871
90	AMC 28046	Cities No. 2	290		872
91	AMC 28047	Cities No. 3	290		873
92	AMC 28048	Cities No. 4	290		874
93	AMC 28049	Cities No. 5	290		875
94	AMC 28050	Cities No. 6	290		876
95	AMC 28051	Cities No. 7	290		877
96	AMC 28052	Cities No. 8	290		878
97	AMC 28053	Cities No. 9	290		879
98	AMC 28054	Cities No. 10	290		880
99	AMC 28055	Cities No. 11	290		881
100	AMC 28056	Cities No. 12	290		882
101	AMC 28057	Cities No. 13	290		883
102	AMC 28058	Evening Star		39	356
103	AMC 28059	Zee No. 2	284		855
104	AMC 35792	Quartz Site (A)	466		191
105	AMC 35793	Quartz Site No. 2 (A)	466		190
106	AMC 35794	Quartz Site No. 3 (A)	466		189
107	AMC 35800	Quartz Site No. 9 (A)	466		183
108	AMC 35801	Quartz Site No. 10 (A)	466		182
109	AMC 35806	Quartz Site No. 15 (A)	466		177
110	AMC 35807	Quartz Site No. 16 (A)	466		176
111	AMC 35808	Quartz Site No. 17 (A)	466		175
112	AMC 35809	Quartz Site No. 18 (A)	466		174
113	AMC 35810	Quartz Site No. 19 (A)	466		173
114	AMC 35811	Quartz Site No. 20 (A)	466		172
115	AMC 35812	Quartz Site No. 21 (A)	466		171

2008 SEP -8 A 9:01
 PHOENIX, ARIZONA

RECEIVED
 BLM AZ STATE OFFICE

116	AMC 35813	Quartz Site No. 22 (A)	466	170
117	AMC 35814	Quartz Site No. 23 (A)	466	169
118	AMC 35815	Quartz Site No. 24 (A)	466	168
119	AMC 35816	Quartz Site No. 25 (A)	466	167
120	AMC 35820	Quartz Site #28 (A)	466	165
121	AMC 35821	Silver Bell (A)	466	192
122	AMC 35824	Janie No. 1 (A)	466	194
123	AMC 35825	Janie No. 2 (A)	466	195
124	AMC 35830	Copper Bottom #2 (A)	466	202
125	AMC 35831	Copper Bottom #5 (A)	466	215
126	AMC 35832	Copper Bottom #7 (A)	466	201
127	AMC 35833	Copper Bottom #11 (A)	466	216
128	AMC 35834	Copper Bottom #12 (A)	466	217
129	AMC 35835	Copper Bottom #13 (A)	466	218
130	AMC 40744	East Water	469	458
131	AMC 97644	Peak 34	493	567
132	AMC 129535	Peak 94	534	775
133	AMC 138512	K1	542	700
134	AMC 138513	K2	542	702
135	AMC 138514	K3	542	704
136	AMC 138515	K4	542	706
137	AMC 138516	K5	542	708
138	AMC 138517	K6	542	710
139	AMC 138518	K7	542	712
140	AMC 138519	K8	542	714
141	AMC 138520	K9	542	716
142	AMC 138521	K10	542	718
143	AMC 138522	K11	542	720
144	AMC 138523	K12	542	722
145	AMC 138524	K13	542	724
146	AMC 138525	K14	542	726
147	AMC 138526	K15	542	728
148	AMC 138527	K16	542	730
149	AMC 138528	K17	542	732
150	AMC 138529	K18	542	734
151	AMC 138530	K19	542	736
152	AMC 138531	K20	542	738
153	AMC 138532	K21	542	740
154	AMC 138533	K22	542	742
155	AMC 138534	K23	542	744
156	AMC 138535	K24	542	746
157	AMC 138536	K25	542	748

2008 SEP -8 A 9:01
 PHOENIX, ARIZONA

RECEIVED
 BLM AZ STATE OFFICE

158	AMC 138537	K26	542		750
159	AMC 138538	K27	542		752
160	AMC 138539	K28	542		754
161	AMC 138540	K29	542		756
162	AMC 138541	K30	542		758
163	AMC 138542	K31	542		760
164	AMC 138543	K32	542		762
165	AMC 138544	K33	542		764
166	AMC 138545	K34	542		766
167	AMC 138546	K35	542		768
168	AMC 142565	M1	549		363
169	AMC 215329	D1	606		157
170	AMC 215330	D2	606		159
171	AMC 215331	D3	606		161
172	AMC 215332	D4	606		163
173	AMC 215333	D5	606		165
174	AMC 215334	D6	606		167
175	AMC 215335	D7	606		169
176	AMC 215336	D8	606		171
177	AMC 215337	D9	606		173
178	AMC 215338	D10	606		175
179	AMC 215339	D11	606		177
180	AMC 215340	D12	606		179
181	AMC 215341	D13	606		181
182	AMC 215344	D16	606		187
183	AMC 215345	D17	606		189
184	AMC 319065	Hill No. 11	855		828
185	AMC 319066	Hill No. 12	855		830
186	AMC 319067	Hill No. 13	855		832
187	AMC 327204	P1		93-634671	
188	AMC 327205	P2		93-634672	
189	AMC 327206	P3		93-634673	
190	AMC 327207	P4		93-634674	
191	AMC 327208	P5		93-634675	
192	AMC 327209	P6		93-634676	
193	AMC 327210	P7		93-634677	
194	AMC 327211	P8		93-634678	
195	AMC 327212	P9		93-634679	
196	AMC 327213	P10		93-634680	
197	AMC 327214	P11		93-634681	
198	AMC 327215	P12		93-634682	
199	AMC 327216	P13		93-634683	

PHOENIX, ARIZONA

2008 SEP -8 A.C.O.

RECEIVED
BLM AZ STATE OFFICE

200	AMC 327217	P14		93-634684	
201	AMC 327218	P15		93-634685	
202	AMC 327219	P16		93-634686	
203	AMC 327220	P17		93-634687	
204	AMC 327221	P18		93-634688	
205	AMC 364145	E-1		2005-000510	
206	AMC 364146	E-2		2005-000511	
207	AMC 364147	E-3		2005-000512	
208	AMC 364148	E-4		2005-000513	
209	AMC 370110	RJ #1		2006-003905	
210	AMC 370111	RJ #2		2006-003906	
211	AMC 370112	RJ #3		2006-003907	
212	AMC 370113	RJ #4		2006-003908	
213	AMC 370114	RJ #5		2006-003909	
214	AMC 370115	RJ #6		2005-003910	
215	AMC 370116	RJ #7		2006-003911	
216	AMC 370117	RJ #8		2006-003912	
217	AMC 370118	RJ #9		2006-003913	
218	AMC 370119	RJ #10		2006-003914	
219	AMC 370120	RJ #11		2006-003915	
220	AMC 370121	RJ #12		2006-003916	
221	AMC 370122	RJ #13		2006-003917	
222	AMC 370123	RJ #14		2006-003918	
223	AMC 370124	RJ #15		2006-003919	
224	AMC 370125	RJ #16		2006-003920	
225	AMC 370126	RJ #17		2006-003921	
226	AMC 370127	RJ #18		2006-003922	
227	AMC 370128	RJ #19		2006-003923	
228	AMC 370129	RJ #20		2006-003924	
229	AMC 370130	RJ #21		2006-003925	
230	AMC 370131	RJ #22		2006-003926	
231	AMC 370132	RJ #23		2006-003927	
232	AMC 370133	RJ #24		2006-003928	
233	AMC 370134	RJ #25		2006-003929	
234	AMC 370135	RJ #26		2006-003930	
235	AMC 370136	RJ #27		2006-003931	
236	AMC 370137	RJ #28		2006-003932	
237	AMC 370138	RJ #29		2006-003933	
238	AMC 370139	RJ #30		2006-003934	
239	AMC 370140	RJ #31		2006-003935	
240	AMC 370141	RJ #32		2006-003936	
241	AMC 370142	RJ #33		2006-003937	

PHOENIX, ARIZONA

2008 SEP - 8 A 9:01

RECEIVED
BLM AZ STATE OFFICE

242	AMC 370143	RJ #34		2006-003938	
243	AMC 370144	RJ #35		2006-003939	
244	AMC 370145	RJ #36		2006-003940	
245	AMC 370146	RJ #37		2006-003941	
246	AMC 370147	RJ #38		2006-003942	
247	AMC 370148	RJ #39		2006-003943	
248	AMC 370149	RJ #40		2006-003944	
249	AMC 370150	RJ #41		2006-003945	
250	AMC 370151	RJ #42		2006-003946	
251	AMC 370152	RJ #43		2006-003947	
252	AMC 370153	RJ #44		2006-003948	
253	AMC 370154	RJ #45		2006-003949	
254	AMC 370155	RJ #46		2006-003950	
255	AMC 370156	RJ #47		2006-003951	
256	AMC 370157	RJ #48		2006-003952	
257	AMC 370158	RJ #49		2006-003953	
258	AMC 370159	RJ #50		2006-003954	
259	AMC 370160	RJ #51		2006-003955	
260	AMC 370161	RJ #52		2006-003956	
261	AMC 370162	RJ #53		2006-003957	
262	AMC 370163	RJ #54		2006-003958	
263	AMC 370164	RJ #55		2006-003959	
264	AMC 370165	RJ #56		2006-003960	
265	AMC 370166	RJ #57		2006-003961	
266	AMC 370167	RJ #58		2006-003962	
267	AMC 370168	RJ #59		2006-003963	
268	AMC 370169	RJ #60		2006-003964	
269	AMC 370170	RJ #61		2006-003965	
270	AMC 370171	RJ #62		2006-003966	
271	AMC 370172	RJ #63		2006-003967	
272	AMC 370173	RJ #64		2006-003968	
273	AMC 384697	RJ #65		2007-012073	
274	AMC 384698	RJ #66		2007-012074	
275	AMC 384699	RJ #67		2007-012075	
276	AMC 384700	RJ #68		2007-012076	
277	AMC 384701	RJ #69		2007-012077	
278	AMC 384702	RJ #70		2007-012078	
279	AMC 384703	RJ #71		2007-012079	
280	AMC 384704	RJ #72		2007-012080	
281	AMC 363628	BOO 1		2006-101318	
282	AMC 363629	BOO 2		2006-101319	
283	AMC 363630	BOO 3		2006-101320	

TUCSON, ARIZONA

2008 SEP - 8 A 9: 01

RECEIVED
RIMMONT STATE OFFICE

284	AMC 363631	BOO 4		2006-101321	
285	AMC 363632	BOO 5		2006-101322	
286	AMC 363633	BOO 6		2006-101323	
287	AMC 363634	BOO 7		2006-101324	
288	AMC 363635	BOO 8		2006-101325	
289	AMC 363636	BOO 9		2006-101326	
290	AMC 363637	BOO 10		2006-101327	
291	AMC 363638	BOO 11		2006-101328	
291	AMC 363639	BOO 12		2006-101329	
293	AMC 363640	BOO 13		2006-101330	
294	AMC 363641	BOO 14		2006-101331	
295	AMC 363642	BOO 15		2006-101332	
296	AMC 363643	BOO 16		2006-101333	
297	AMC 363644	BOO 17		2006-101334	
298	AMC 363645	BOO 18		2006-101335	
299	AMC 363646	BOO 19		2006-101336	
300	AMC 363647	BOO 20		2006-101337	
301	AMC 363648	BOO 21		2006-101338	
302	AMC 363649	BOO 22		2006-101339	
303	AMC 363650	BOO 23		2006-101340	
304	AMC 363651	BOO 24		2006-101341	
305	AMC 363652	BOO 25		2006-101342	
306	AMC 363653	BOO 26		2006-101343	
307	AMC 363654	BOO 27		2006-101344	
308	AMC 363655	BOO 28		2006-101345	
309	AMC 363656	BOO 29		2006-101346	
310	AMC 363657	BOO 30		2006-101347	
311	AMC 363658	BOO 31		2006-101348	
312	AMC 363659	BOO 32		2006-101349	
313	AMC 363660	BOO 33		2006-101350	
314	AMC 363661	BOO 34		2006-101351	
315	AMC 363662	BOO 35		2006-101352	
316	AMC 363663	BOO 36		2006-101353	
317	AMC 363664	BOO 37		2006-101354	
318	AMC 363665	BOO 38		2006-101355	
319	AMC 363666	BOO 39		2006-101356	
320	AMC 363667	BOO 40		2006-101357	
321	AMC 363668	BOO 41		2006-101358	
322	AMC 363669	BOO 42		2006-101359	
323	AMC 363670	BOO 43		2006-101360	
324	AMC 363671	BOO 44		2006-101361	
325	AMC 363672	BOO 45		2006-101362	

2008 SEP 18 A 9 01
 PHOENIX, ARIZONA

RECEIVED
 BLM AZ STATE OFFICE

326	AMC 363673	BOO 46		2006-101363	
327	AMC 363674	BOO 47		2006-101364	
328	AMC 363675	BOO 48		2006-101365	
329	AMC 363676	BOO 49		2006-101366	
330	AMC 363677	BOO 50		2006-101367	
331	AMC 363678	BOO 51		2006-101368	
332	AMC 363679	BOO 52		2006-101369	
333	AMC 363680	BOO 53		2006-101370	
334	AMC 363681	BOO 54		2006-101371	
335	AMC 363682	BOO 55		2006-101372	
336	AMC 363683	BOO 56		2006-101373	
337	AMC 363684	BOO 57		2006-101374	
338	AMC 363685	BOO 58		2006-101375	
339	AMC 363686	BOO 59		2006-101376	
340	AMC 363687	BOO 60		2006-101377	
341	AMC 363688	BOO 61		2006-101378	
342	AMC 363689	BOO 62		2006-101379	
343	AMC 363690	BOO 63		2006-101380	
344	AMC 363691	BOO 64		2006-101381	
345	AMC 363692	BOO 65		2006-101382	
346	AMC 363693	BOO 66		2006-101383	
347	AMC 363694	BOO 67		2006-101384	
348	AMC 363695	BOO 68		2006-101385	
349	AMC 363696	BOO 69		2006-101386	
350	AMC 363697	BOO 70		2006-101387	
351	AMC 363698	BOO 71		2006-101388	
352	AMC 363699	BOO 72		2006-101389	
353	AMC 363700	BOO 73		2006-101390	
354	AMC 363701	BOO 74		2006-101391	
355	AMC 363702	BOO 75		2006-101392	
356	AMC 363703	BOO 76		2006-101393	
357	AMC 363704	BOO 77		2006-101394	
358	AMC 363705	BOO 78		2006-101395	
359	AMC 363706	BOO 79		2006-101396	
360	AMC 363707	BOO 80		2006-101397	
361	AMC 363708	BOO 81		2006-101398	
362	AMC 363709	BOO 82		2006-101399	
363	AMC 363710	BOO 83		2006-101400	
364	AMC 363711	BOO 84		2006-101401	
365	AMC 363712	BOO 85		2006-101402	
366	AMC 363713	BOO 86		2006-101403	
367	AMC 363714	BOO 87		2006-101404	

PHOENIX, ARIZONA

2008 SEP - 8 A P M

RECEIVED
BLM AZ STATE OFFICE

368	AMC 363715	BOO 88		2006-101405	
369	AMC 363716	BOO 89		2006-101406	
370	AMC 363717	BOO 90		2006-101407	
371	AMC 363718	BOO 91		2006-101408	
372	AMC 363719	BOO 92		2006-101409	
373	AMC 363720	BOO 93		2006-101410	
374	AMC 363721	BOO 94		2006-101411	
375	AMC 363722	BOO 95		2006-101412	
376	AMC 363723	BOO 96		2006-101413	
377	AMC 363724	BOO 97		2006-101414	
378	AMC 363725	BOO 98		2006-101415	
379	AMC 363726	BOO 99		2006-101416	
380	AMC 363727	BOO 100		2006-101417	
381	AMC 363728	BOO 101		2006-101418	
382	AMC 363729	BOO 102		2006-101419	
383	AMC 363730	BOO 103		2006-101420	
384	AMC 363731	BOO 104		2006-101421	
385	AMC 363732	BOO 105		2006-101422	
386	AMC 393376	TOE 1		2008-009398	
387	AMC 393377	TOE 2		2008-009399	
388	AMC 393378	TOE 3		2008-009400	
389	AMC 393379	TOE 4		2008-009401	
390	AMC 393380	TOE 5		2008-009402	
391	AMC 393381	TOE 6		2008-009403	
392	AMC 393382	TOE 7		2008-009404	
393	AMC 393383	TOE 8		2008-009405	
394	AMC 393384	TOE 9		2008-009406	
395	AMC 393385	TOE 10		2008-009407	
396	AMC 393386	TOE 11		2008-009408	
397	AMC 393387	TOE 12		2008-009409	
398	AMC 393388	TOE 13		2008-009410	
399	AMC 393389	TOE 14		2008-009411	
400	AMC 393390	TOE 15		2008-009412	
401	AMC 393391	TOE 16		2008-009413	
402	AMC 393392	TOE 17		2008-009414	
403	AMC 393393	TOE 18		2008-009415	
404	AMC 393546	TOE 19		2008-009416	
405	AMC 393547	TOE 20		2008-009417	
406	AMC 393548	TOE 21		2008-009418	
407	AMC 393549	TOE 22		2008-009419	

PHOENIX, ARIZONA

2008 SEP -8 A C 07

RECEIVED
BLM AZ STATE OFFICE

DECONCINI McDONALD YETWIN & LACY

LEAD AMC
FILE NUMBERS:

A PROFESSIONAL CORPORATION
ATTORNEYS AT LAW
2525 EAST BROADWAY BOULEVARD • SUITE 200 • TUCSON, ARIZONA 85716-5300
(520) 322-5000 • (520) 322-5585 (Fax)

AMC	27738
	32751
	39932
	52072
	97634
	279919
	298647
	320760
	324206
	325818
	327251
	342296
	349780
	350334
	356448
	367050

EVO DECONCINI (1901-1986)

JOHN R. McDONALD	DENNIS DECONCINI
RICHARD M. YETWIN	JOHN C. LACY
JOHN C. RICHARDSON	JAMES A. JUTRY
SPENCER A. SMITH	MICHAEL R. URMAN
DENISE M. BAINTON	GARY F. URMAN
WAYNE E. YEHLING	DAVID V. SANDERSON
SHELTON L. FREEMAN	ALYCE L. PENNINGTON
BARRY M. COREY	LISA ANNE SMITH
NATHAN B. HANNAH	ALICE W. CALLISON
NANCY J. MARCH	IRA M. SCHWARTZ
MICHAEL A. CORDIER	HEATHER K. GAINES
SHEFALI MILCZAREK-DESAI	LISA SCHRINER LEWIS
MARIAN C. LALONDE	

7310 N. 16TH STREET, SUITE 330
PHOENIX, ARIZONA 85020
(602) 282-0500
FAX: (602) 282-0520

19 WEST BIRCH AVENUE
FLAGSTAFF, ARIZONA 86001
(928) 214-0466
FAX: (928) 214-6212

1615 "L" STREET NW, SUITE 850
WASHINGTON, D.C. 20036
(202) 833-8001
FAX: (202) 315-3600

SARA J. VANCE - OF COUNSEL
BARRON & POLK, P.L.L.C. - OF COUNSEL
JAY M. POLK
JOHN H. BARRON, III
BARRETT L. KIME - OF COUNSEL

August 14, 2007

www.deconcinimcdonald.com
PLEASE REPLY TO TUCSON
rbarnes@dmyl.com

Via Federal Express

Arizona State Office
Bureau of Land Management
Attention: Public Room
One North Central Avenue
Suite 800
Phoenix, AZ 85004-4427

RE: **Payment of Claim Maintenance Fee; Carlota Copper Company**

Ladies and Gentlemen:

Delivered herewith is a check in the amount of \$61,750.00 as payment of the claim maintenance fees pursuant to the 30 U.S.C. § 28f(a), as modified by 43 C.F.R. § 3830.21, as authorized by 30 U.S.C. § 28j(c) for the assessment year beginning September 1, 2007, on behalf of Carlota Copper Company. A Certification of Payment of Maintenance Fee in Lieu of Affidavit of Annual Assessment Work is also enclosed herewith.

Please return a date-stamped copy of this letter and the affidavit along with the receipt for payment to this office. Thank you for your assistance and please feel free to contact me or John Lacy with any questions or concerns.

Sincerely,

Robin E Barnes

Robin E. Barnes, CP
Certified Paralegal

PHOENIX, ARIZONA

2007 AUG 16 8:53

RECEIVED
B.L.M. AZ STATE OFFICE

Reb

c. w/enc. Missy Henderson
I:\FILES\DOCS\CARL10\260626\LTR\GS8860.DOC

ENTERED INTO COMPUTER

9/7/07 *egg*

494

STATE OF ARIZONA)
) ss:
County of Pima)

**CERTIFICATION OF PAYMENT OF MAINTENANCE FEE
IN LIEU OF AFFIDAVIT OF ANNUAL ASSESSMENT WORK**

John C. Lacy, being first duly sworn, deposes and says that:

1. He is an agent for Carlota Copper Company, the owner of the unpatented lode mining claims and millsites situated in Pinal and Gila Counties, Arizona (the "Claims"), the location notices of which are of record in Pinal and Gila Counties, and in the records of the Arizona State Office of the Bureau of Land Management under the file numbers indicated in the attached Exhibit.

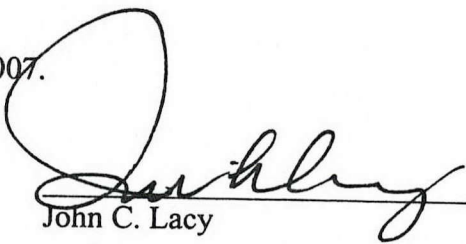
2. Pursuant to the 30 U.S.C. § 28f(a), as modified by 43 C.F.R. § 3830.21, as authorized by 30 U.S.C. § 28j(c), the owners have paid a maintenance fee of \$125 per claim for the assessment year beginning September 1, 2006, and this Certificate is in lieu of an affidavit of performance of annual assessment work or notice of intent of hold.

3. The names and address of the owners of the Claims for which this Certificate is prepared are Carlota Copper Company, 1306 Live Oak Street, P.O. Box 1009, Miami, Arizona 85539.

THIS IS NOT A CHANGE OF ADDRESS


4. The mining claims within the Claims described herein are held and claimed by the owner for the valuable minerals contained therein and the millsites for uses related to the mining claims.

DATED this 14th day of August, 2007.


John C. Lacy

Sworn and subscribed before me this 14th day of August, 2007, by John C. Lacy, as agent for Carlota Copper Company.


Notary Public PHOENIX, ARIZONA



2007 AUG 16 8:53

RECEIVED
B.L.M. AZ STATE OFFICE

EXHIBIT A

The following unpatented mining claims and millsites are situated in the Pioneer and Globe Mining Districts, Gila and Pinal Counties, Arizona, the names of which and the place of record of the location notices thereof in the official records of the respective counties and the Arizona State Office of the Bureau of Land Management, are as follows:

GROUP III: (Unpatented mining claims situated in Sections 25, 26, 35 and 36, Township 1 North, Range 13 East, G&SR Mer.)

<u>Claim Name</u>	<u>Date Located</u>	<u>Date Recorded</u>	<u>County Records Docket Page</u>	<u>Date Filed BLM</u>	<u>BLM A MC No.</u>
Gila County:					
Grizzly #1	7/18/89	7/24/89	774 120	9/1/89	L-298647
Amended		11/22/89	785 119	12/13/89	
Grizzly #2	7/18/89	7/24/89	774 123	9/1/89	298648
Amended		11/22/89	785 119	12/13/89	
Grizzly #3	7/18/89	7/24/89	774 126	9/1/89	298649
Amended		11/22/89	785 119	12/13/89	
Grizzly #4	7/18/89	7/24/89	774 129	9/1/89	298650
Amended		11/22/89	785 119	12/13/89	
Pinal County:					
		8/22/89	1625 631	9/1/89	
		11/22/89	1642 209	12/13/89	
Gila County:					
Grizzly #5	7/18/89	7/24/89	774 132	9/1/89	298651
Amended		11/22/89	785 119	12/13/89	
Pinal County:					
		8/22/89	1625 634	9/1/89	
		11/22/89	1642 209	12/13/89	
Gila County:					
Grizzly #6	7/18/89	7/24/89	774 135	9/1/89	298652
Amended		11/22/89	785 119	12/13/89	
Grizzly #7	7/18/89	7/24/89	774 138	9/1/89	298653
Amended		11/22/89	785 119	12/13/89	
Grizzly #8	7/18/89	7/24/89	774 141	9/1/89	298654
Amended		11/22/89	785 119	12/13/89	
Grizzly #9	7/18/89	7/24/89	774 144	9/1/89	298655
Amended		11/22/89	785 119	12/13/89	
Grizzly #10	7/18/89	7/24/89	774 147	9/1/89	298656
Amended		11/22/89	785 119	12/13/89	
Grizzly #11	7/18/89	7/24/89	774 150	9/1/89	298657
Amended		11/22/89	785 119	12/13/89	
Grizzly #12	7/18/89	7/24/89	774 153	9/1/89	298658
Amended		11/22/89	785 119	12/13/89	

RECEIVED
 B.L.M. AZ STATE OFFICE
 2007 AUG 16 9 53 AM
 PHOENIX, ARIZONA

<u>Claim Name</u>	<u>Date Located</u>	<u>Date Recorded</u>	<u>County Records Docket Page</u>	<u>Date Filed BLM</u>	<u>BLM A MC No.</u>
	7/18/89	8/22/89 11/22/89	Pinal County: 1625 637 1642 209	9/1/89 12/13/89	
Grizzly #13 Amended	7/18/89	7/24/89 11/22/89	Gila County: 774 156 785 119	9/1/89 12/13/89	298659
Grizzly #14 Amended	7/18/89	7/24/89 11/22/89	774 159 785 119	9/1/89 12/13/89	298660

GROUP IV: (Unpatented mining claims situated in Sections 26, 27, 34, 35 and 36, Township 1 North, Range 13 East; G&SR Mer.)

<u>Claim Name</u>	<u>Loc. Date</u>	<u>County</u>	<u>Original Recordation Book Page</u>	<u>Amended Recordation Book Page</u>	<u>BLM A MC Serial #</u>
Tip Top	3/2/29	Pinal	45 142	648 830	52265 <i>L 52072</i>
Tip Top #1	8/1/30	Pinal	46 275		52266
Tip Top 2	3/2/29	Pinal	45 144	648 831	52267
Tip Top 3	3/10/29	Pinal	45 145	648 832	52268 ✓
Tip Top #4	8/1/30	Pinal	46 301		52269
Eder #10	4/21/69	Pinal	569 819		52270
Eder #11	4/21/69	Pinal	569 820		52271
Eder #12	4/21/69	Pinal	569 821		52272
Eder 14	9/27/71	Pinal	645 51		52274
		Gila	308 309		
Eder 15	9/27/71	Pinal	645 52		52275
		Gila	308 310		
Eder 16	9/27/71	Pinal	645 53	721 95	52276
		Gila	308 311	348 10	
Eder 17	9/27/71	Pinal	645 54	721 96	52277
		Gila	308 312	348 9	
Eder 18	9/27/71	Pinal	710 228		52278
		Gila	308 313		
Eder 19	9/27/71	Pinal	710 229	721 715	52279
		Gila	308 314	348 275	
Eder 22	9/27/71	Pinal	645 56		52280
		Gila	308 317		
Eder #23	1/4/73	Pinal	691 416		52281
Eder 27	9/11/73	Pinal	720 440		52282
Eder 34	6/14/73	Pinal	710 926		52285
Eder 35	6/14/73	Pinal	710 927		52286
Exhibit A			2		

RECEIVED
B.L.M. AZ STATE OFFICE

Claim Name	Loc. Date	County	Original Recordation		Amended Recordation		BLM A MC Serial #
			Book	Page	Book	Page	
Eder 36	6/14/73	Pinal	710	928			52287
Eder 39	6/13/73	Pinal	710	931			52289 n
Eder 40	6/14/73	Pinal	710	932			52290
Eder 43	6/13/73	Pinal	710	935			52292
Eder 44	6/14/73	Pinal	710	936			52293
Eder 45	6/13/73	Pinal	710	937			52294
Eder 46	6/13/73	Pinal	710	938			52295
Eder 47	6/13/73	Pinal	710	939			52296
Eder 48	6/13/73	Pinal	710	940	721	97	52297
Eder 49	6/12/73	Pinal	710	941			52298
Eder 50	6/12/73	Pinal	710	942			52299
Eder 51	6/12/73	Pinal	710	943			52300
Eder 52	6/12/73	Pinal	710	944			52301
Eder 53	6/12/73	Pinal	710	945			52302
Eder 54	6/13/73	Pinal	710	946			52303
		Gila	341	802			
Eder 55	6/13/73	Pinal	710	947			52304
		Gila	341	803			
Eder 56	6/13/73	Pinal	710	948			52305
		Gila	341	804			
Eder 57	6/12/73	Pinal	710	949	721	98	52306
		Gila	341	805	348	8	
Eder 59	6/14/73	Pinal	710	951			52307
		Gila	341	807			
Eder 62	9/7/73	Pinal	721	716			52308
Eder 63	9/7/73	Pinal	721	717			52309
		Gila	348	276			
Eder 64	9/7/73	Pinal	721	718			52310
		Gila	348	277			
Eder 65	9/7/73	Pinal	721	719			52311
		Gila	348	278			
Eder 66	9/7/73	Pinal	721	720			52312
		Gila	348	279			
Eder 67	9/7/73	Pinal	721	721			52313
		Gila	348	280			
Eder 68	9/7/73	Pinal	721	722			52314
		Gila	348	281			
Eder 69	9/7/73	Pinal	721	723			52315
		Gila	348	282			
Eder 70	9/24/73	Gila	348	283			52316
Eder 71	11/24/87	Gila	726	416			279919
Eder 72	11/24/87	Gila	726	419			279920

L 52072

11



PHOENIX, ARIZONA

2007 AUG 16 8:53

Exhibit A

RECEIVED B.L.M. AZ STATE OFFICE

<u>Claim Name</u>	<u>Loc. Date</u>	<u>County</u>	<u>Original Recordation</u>		<u>Amended Recordation</u>		<u>BLM A MC Serial #</u>
			<u>Book</u>	<u>Page</u>	<u>Book</u>	<u>Page</u>	
Eder 73	11/24/87	Gila	726	422			279921
		Pinal	1497	441			
Eder 74	11/24/87	Pinal	1497	443			279922 ✓
Eder 75	11/24/87	Pinal	1497	445			279923
Eder 76	11/24/87	Pinal	1497	447			279924
Ghost 16	12/29/66	Pinal	497	450			52317 (52072)
Ghost 27	3/10/64	Pinal	387	137			52318
Ghost 28	5/18/64	Pinal	387	138			52319 ✓
Ghost 29	3/10/64	Pinal	387	139			52320
Ghost 30	5/18/64	Pinal	387	140			52321
Ghost 31	3/10/64	Pinal	387	141			52322
Ghost 32	12/29/66	Pinal	497	451			52323
Ghost 38	12/29/66	Pinal	497	452			52326
Ghost 40	12/29/66	Pinal	497	453			52327
Ghost 42	12/29/66	Pinal	497	454			52328 //
Ghost 48	12/29/66	Pinal	497	455			52329
Ghost 50	12/29/66	Pinal	497	456			52330
Ghost 61	3/12/64	Pinal	387	165			52331
Ghost 62	3/12/64	Pinal	387	166			52332
Ghost 63	3/12/64	Pinal	387	167			52333
Ghost 66	3/12/64	Pinal	387	170			52336
Ghost 90	12/29/66	Pinal	497	457			52337
Ghost 93	3/16/64	Pinal	387	194			52340
Ghost 95	3/16/64	Pinal	387	195			52342
Ghost 97	3/16/64	Pinal	387	196			52344
Ghost 99	3/16/64	Pinal	387	197			52346
Ghost 131	9/23/65	Pinal	429	515			52365
Ghost 132	9/23/65	Pinal	429	516			52366
Ghost 133	9/23/65	Pinal	429	517			52367 //
Ghost 134	9/23/65	Pinal	429	518			52368
Ghost 135	9/23/65	Pinal	429	519			52369
Ghost 136	9/23/65	Pinal	429	520			52370
Ghost 137	9/23/65	Pinal	429	521			52371
Ghost 140	4/15/64	Pinal	387	209			52372
Ghost 141	4/15/64	Pinal	387	210			52373
Ghost 142	4/15/64	Pinal	387	211			52374
Ghost 143	4/15/64	Pinal	387	212			52375
Ghost 144	4/15/64	Pinal	387	213			52376
Rim Rock #5	8/1/30	Pinal	46	304			52382
Annex #5	8/1/30	Pinal	46	305			52383
Cap 130	7/24/30	Pinal	46	311			52386
Exhibit A			4				

RECEIVED
 B.L.M. AZ STATE OFFICE
 AUG 16 8 53 AM '02
 PHOENIX, ARIZONA

<u>Claim Name</u>	<u>Loc. Date</u>	<u>County</u>	<u>Original Recordation</u>		<u>Amended Recordation</u>		<u>BLM A MC Serial #</u>
			<u>Book</u>	<u>Page</u>	<u>Book</u>	<u>Page</u>	
Cap 131	7/25/30	Pinal	46	311			52387
"Moon Rise"	2/15/1899	Gila	6	401			52388
Promoter	11/14/29	Gila	44	5	348	7	52389
Stars and Stripes	1/1/02	Gila	7	466	308	307	52390
Providence	7/1/28	Gila	40	444	309	649	52391

GROUP V: (Unpatented mining claims situated in Sections 4, 5, 6, 7, Township 1 South, Range 14 East; Sections 1, 2, 11, 12, Township 1 South, Range 13 East; Section 31, Township 1 North, Range 14 East; and Sections 14, 15, 22, 23, 25, 26, 27, Township 1 North, Range 13 East, G&SR Mer.)

<u>Claim Name</u>	<u>Date Located</u>	<u>Date Recorded</u>	<u>Cty</u>	<u>Cty Record Dkt</u>	<u>Page</u>	<u>Date Filed BLM</u>	<u>BLM A MC Serial No.</u>
Kelly #1	1/26/92	3/12/92	Gila	860	997	4/16/92	L 320760
Kelly #2	1/26/92	3/12/92	Gila	860	1000	4/16/92	320761
Kelly #3	1/26/92	3/12/92	Gila	861	01	4/16/92	320762
Kelly #4	1/26/92	3/12/92	Gila	861	04	4/16/92	320763
Kelly #5	1/26/92	3/12/92	Gila	861	07	4/16/92	320764
Kelly #6	1/28/92	3/12/92	Gila	861	10	4/16/92	320765
Kelly #7	1/26/92	3/12/92	Gila	861	13	4/16/92	320766
Kelly #8	1/28/92	3/12/92	Gila	861	16	4/16/92	320767
Kelly #9	1/26/92	3/12/92	Gila	861	19	4/16/92	320768
Kelly #10	1/28/92	3/12/92	Gila	861	22	4/16/92	320769
Kelly #11	1/26/92	3/12/92	Gila	861	25	4/16/92	320770
Kelly #12	1/28/92	3/12/92	Gila	861	28	4/16/92	320771
Kelly #13	1/26/92	3/12/92	Gila	861	31	4/16/92	320772
Kelly #14	1/28/92	3/12/92	Gila	861	34	4/16/92	320773
Kelly #15	1/28/92	3/12/92	Gila	861	37	4/16/92	320774
Kelly #16	1/28/92	3/12/92	Gila	861	40	4/16/92	320775
Kelly #17	1/28/92	3/12/92	Gila	861	43	4/16/92	320776
Kelly #18	1/28/92	3/12/92	Gila	861	46	4/16/92	320777
Kelly #19	1/28/92	3/12/92	Gila	861	49	4/16/92	320778
Kelly #20	1/26/92	3/12/92	Gila	861	52	4/16/92	320779
Kelly #21	1/27/92	3/12/92	Gila	861	55	4/16/92	320780
Kelly #22	1/27/92	3/12/92	Gila	861	58	4/16/92	320781
Kelly #23	1/27/92	3/12/92	Gila	861	61	4/16/92	320782
Kelly #24	1/27/92	3/12/92	Gila	861	64	4/16/92	320783
Kelly #25	1/27/92	3/12/92	Gila	861	67	4/16/92	320784
Kelly #26	1/27/92	3/12/92	Gila	861	70	4/16/92	320785
Kelly #27	1/29/92	3/12/92	Gila	861	73	4/16/92	320786

Exhibit A

RECEIVED
B.L.M. AZ STATE OFFICE

<u>Claim Name</u>	<u>Date Located</u>	<u>Date Recorded</u>	<u>Cty</u>	<u>Cty Record Dkt</u>	<u>Page</u>	<u>Date Filed BLM</u>	<u>BLM A MC Serial No.</u>
Kelly #28	1/29/92	3/12/92	Pinal	1809	641		
			Gila	861	76	4/16/92	320787 // ✓
Kelly #29	1/29/92	3/12/92	Pinal	1809	643		
			Gila	861	79	4/16/92	320788
Kelly #30	1/29/92	3/12/92	Pinal	1809	645		
Kelly #31-A	7/11/92	8/06/92	Gila	861	82	4/16/92	320789
		8/13/92	Gila	877	747	8/27/92	<u>L 324206</u> ✓
Kelly #32	1/29/92	3/12/92	Pinal	1845	922		
Kelly #33	1/29/92	3/12/92	Gila	861	88	4/16/92	320791
Kelly #34	1/29/92	3/12/92	Pinal	1809	649	4/16/92	320792
			Gila	861	91	4/16/92	320793 //
Kelly #35	1/29/92	3/12/92	Pinal	1809	651		
Kelly #36	1/29/92	3/12/92	Pinal	1809	653	4/16/92	320794
			Gila	861	94	4/16/92	320795
			Pinal	1809	655		
Kelly #37	1/28/92	3/12/92	Pinal	1809	657	4/16/92	320796
Kelly #38	1/28/92	3/12/92	Gila	861	97	4/16/92	320797
	1/29/92	3/12/92	Pinal	1809	659		
Kelly #39	1/28/92	3/12/92	Pinal	1809	661	4/16/92	320798
Kelly #40	1/31/92	3/12/92	Pinal	1809	663	4/16/92	320799
Kelly #53	1/30/92	3/12/92	Pinal	1809	671	4/16/92	320803
Kelly #57	1/30/92	3/12/92	Pinal	1809	673	4/16/92	320804
Kelly #58	1/30/92	3/12/92	Pinal	1809	675	4/16/92	320805
Kelly #59	1/30/92	3/12/92	Pinal	1809	677	4/16/92	320806
Kelly #60	1/30/92	3/12/92	Pinal	1809	679	4/16/92	320807
Kelly #66	1/30/92	3/12/92	Pinal	1809	691	4/16/92	320813
Kelly #67	1/30/92	3/12/92	Pinal	1809	693	4/16/92	320814
Kelly #68	1/30/92	3/12/92	Pinal	1809	695	4/16/92	320815
Kelly #71	1/30/92	3/12/92	Pinal	1809	697	4/16/92	320816
Kelly #72	1/30/92	3/12/92	Pinal	1809	699	4/16/92	320817
Kelly #73	1/30/92	3/12/92	Pinal	1809	701	4/16/92	320818
Kelly #83	2/01/92	3/12/92	Pinal	1809	721	4/16/92	320828
Kelly #84	2/01/92	3/12/92	Pinal	1809	723	4/16/92	320829
Kelly #86	2/01/92	3/12/92	Pinal	1809	727	4/16/92	320831
Kelly #87	2/01/92	3/12/92	Pinal	1809	729	4/16/92	320832
Kelly #89	2/01/92	3/12/92	Pinal	1809	733	4/16/92	320834
Kelly #90	2/01/92	3/12/92	Pinal	1809	735	4/16/92	320835
Kelly #91	2/02/92	3/12/92	Pinal	1809	737	4/16/92	320836
Kelly #92	2/02/92	3/12/92	Gila	198	100	4/16/92	320837
			Pinal	1809	739		
Kelly #93	2/02/92	3/12/92	Gila	861	103	4/16/92	320838
			Pinal	1809	741		

Exhibit A

2001 AUG 14 10:58 AM
PHOENIX AZ

<u>Claim Name</u>	<u>Date Located</u>	<u>Date Recorded</u>	<u>Cty</u>	<u>Cty Dkt</u>	<u>Record Page</u>	<u>Date Filed BLM</u>	<u>BLM A MC Serial No.</u>
Kelly #94	2/02/92	3/12/92	Gila	861	106	4/16/92	320839
Kelly #95	2/02/92	3/12/92	Gila	861	109	4/16/92	320840
			Pinal	1809	743		
Kelly #96	2/02/92	3/12/92	Gila	861	112	4/16/92	320841
			Pinal	1809	745		
Kelly #97	2/02/92	3/12/92	Gila	861	115	4/16/92	320842
Kelly #98	2/02/92	3/12/92	Gila	861	118	4/16/92	320843
Kelly #99	2/02/92	3/12/92	Gila	861	121	4/16/92	320844
Kelly #100	2/04/92	3/12/92	Gila	861	124	4/16/92	320845
Kelly #101	10/31/92	12/14/92	Gila	892	489	1/19/93	325818
Kelly #103	10/31/92	12/14/92	Gila	892	495	1/19/93	325820
Kelly #104	10/31/92	12/14/92	Gila	892	498	1/19/93	325821
Kelly #105	10/31/92	12/14/92	Gila	892	501	1/19/93	325822
Kelly #106	10/31/92	12/14/92	Gila	892	504	1/19/93	325823
Kelly #107	10/31/92	12/14/92	Gila	892	507	1/19/93	325824
Kelly #112	10/31/92	12/14/92	Gila	892	522	1/19/93	325829
Kelly #113	10/31/92	12/14/92	Gila	892	525	1/19/93	325830
Kelly #114	10/31/92	12/14/92	Gila	892	528	1/19/93	325831
Kelly #115	10/31/92	12/14/92	Gila	892	531	1/19/93	325832
Kelly #120	11/9/92	12/14/92	Gila	892	546	1/19/93	325837
Kelly #121	11/9/92	12/14/92	Gila	892	549	1/19/93	325838
Kelly #122	11/9/92	12/14/92	Gila	892	552	1/19/93	325839
Kelly #123	11/9/92	12/14/92	Gila	892	555	1/19/93	325840
Kelly #124	11/9/92	12/14/92	Gila	892	558	1/19/93	325841
Kelly #125	11/8/92	12/14/92	Gila	892	561	1/19/93	325842
Kelly #126	11/8/92	12/14/92	Gila	892	564	1/19/93	325843
Kelly #127	11/8/92	12/14/92	Gila	892	567	1/19/93	325844
Kelly #128	11/8/92	12/14/92	Gila	892	570	1/19/93	325845
			Pinal	1874	047		
Kelly #129	11/8/92	12/14/92	Gila	892	573	1/19/93	325846
Kelly #130	11/8/92	12/14/92	Gila	892	576	1/19/93	325847
Kelly #131	11/8/92	12/14/92	Gila	892	579	1/19/93	325848
Kelly #132	11/7/92	12/14/92	Gila	892	582	1/19/93	325849
			Pinal	1874	049		
Kelly #133	11/7/92	12/14/92	Gila	892	585	1/19/93	325850
Kelly #134	11/7/92	12/14/92	Gila	892	588	1/19/93	325851
Kelly #135	11/7/92	12/14/92	Gila	892	591	1/19/93	325852
Kelly #136	11/7/92	12/14/92	Gila	892	594	1/19/93	325853
			Pinal	1874	051		
Kelly #137	11/7/92	12/14/92	Gila	892	597	1/19/93	325854
			Pinal	1874	053		
Kelly #138	11/7/92	12/14/92	Gila	892	600	1/19/93	325855

Exhibit A

RECEIVED
B.L.M. AZ STATE OFFICE

<u>Claim Name</u>	<u>Date Located</u>	<u>Date Recorded</u>	<u>Cty</u>	<u>Cty Record Dkt</u>	<u>Page</u>	<u>Date Filed BLM</u>	<u>BLM A MC Serial No.</u>
Kelly #139	11/7/92	12/14/92	Gila	892	601	1/19/93	325856
Kelly #140	11/7/92	12/14/92	Gila	892	604	1/19/93	325857
Kelly #141	11/7/92	12/14/92	Gila	892	607	1/19/93	325858
Kelly #142	11/7/92	12/14/92	Gila	892	610	1/19/93	325859
Kelly #143	11/7/92	12/14/92	Gila	892	613	1/19/93	325860
Kelly #144	11/7/92	12/14/92	Gila	892	616	1/19/93	325861 ✓
Kelly #145	11/7/92	12/14/92	Gila	892	619	1/19/93	325862
Kelly #146	11/7/92	12/14/92	Gila	892	622	1/19/93	325863
Kelly #147	11/7/92	12/14/92	Gila	892	625	1/19/93	325864
Kelly #148	11/6/92	12/14/92	Gila	892	628	1/19/93	325865
Kelly #149	11/6/92	12/14/92	Gila	892	631	1/19/93	325866
Kelly #150	11/6/92	12/14/92	Gila	892	634	1/19/93	325867
Kelly #151	7/30/93	8/23/93	Gila	93-635862		8/23/93	327254 1327251
Kelly #152	7/30/93	8/23/93	Gila	93-635863		8/23/93	327255
Kelly #153	7/30/93	8/23/93	Gila	93-635864		8/23/93	327256
			Pinal	1936	617		
Kelly #154	7/30/93	8/23/93	Gila	93-635865		8/23/93	327257 ✓
			Pinal	1936	619		
Kelly #155	7/30/93	8/23/93	Gila	93-635866		8/23/93	<u>327258</u>
			Pinal	1936	621		
Kelly #157	7/30/93	8/23/93	Pinal	1936	625	8/23/93	327260
Kelly #158	7/30/93	8/23/93	Gila	93-635861		8/23/93	327261
			Pinal	1936	627		
Kelly #159	7/30/93	8/23/93	Pinal	1936	629	8/23/93	327262
Kelly #160	7/30/93	8/23/93	Pinal	1936	631	8/23/93	327263 ✓
Kelly #161	7/30/93	8/23/93	Pinal	1936	633	8/23/93	327264
Kelly #162	7/30/93	8/23/93	Pinal	1936	635	8/23/93	327265
Kelly #163	7/30/93	8/23/93	Pinal	1936	637	8/23/93	<u>327266</u>

GROUP VI: (Unpatented mining claims situated in Section 36, Township 1 North, Range 13 East; Section 31, Township 1 North, Range 14 East; Section 1, Township 1 South, Range 13 East; and Section 6, Township 1 South, Range 14 East, G&SR Mer.)

<u>Claim Name</u>	<u>Recorded Book/Docket</u>	<u>Page</u>	<u>BLM A MC Serial No.</u>
Lizard No. 27 (W½)	47	348	28018
Rejected No. 1	31	415	28020
Rejected No. 2	31	416	28019
Amended	52	374	
Rejected No. 3	53	184	28016
Rejected No. 4	493	569	28016
Exhibit A			

check #
28018 L 27738

PHOENIX, ARIZONA

28016
797634
2007 AUG 16 8:52

RECEIVED
B.L.M. AZ STATE OFFICE

<u>Claim Name</u>	<u>Recorded Book/Docket Page</u>		<u>BLM A MC Serial No.</u>
Rejected No. 5	493	571	97635
Rejected No. 6	493	573	97636
Rejected No. 7	493	575	97637
Rejected No. 8	493	577	97638
Rejected No. 9	493	579	97639
Rejected No. 10	493	581	97640
Rejected No. 11	493	583	97641
Rejected No. 12	493	585	97642
Rejected No. 13	493	587	97643

GROUP VII: (Unpatented mining claims situated in Section 36, Township 1 North, Range 13 East, Gila County, G&SR Mer.)

<u>Claim Name</u>	<u>Location Date</u>	<u>Recorded Book Page</u>		<u>BLM AMC Serial No.</u>
Overside	9/1/39	48	70	27989
Amended	6/17/59	102	43	
Amended	5/23/93	909	127	
Crown Point Ext. No. 1	6/17/59	102	37	27990
Amended	5/23/93	909	131	
Crown Point Ext. No. 2	6/17/59	102	38	27991
Amended	5/23/93	909	133	
Old Abe	9/1/39	48	70	27992
Amended	6/17/59	102	39	
Amended	5/23/93	909	124	
Old Abe No. 1	10/1/39	48	82	27993
Amended	6/17/59	102	41	
Amended	5/23/93	909	129	

GROUP VIII: (Unpatented mining claims situated in Section 36, Township 1 North, Range 13 East, G&SR Mer., Gila County)

<u>Claim Name</u>	<u>Location Date</u>	<u>Cty Record Book Page</u>		<u>BLM A MC Serial No.</u>
Brewery	3/12/1892	4	145	39932
Amended	5/23/93	909	116	
Clipper	1/20/1906	1	286	39933
Amended	5/23/93	909	118	
Old Abe	9/1/39	48	70	39934
Amended	5/23/93	909	124	
Exhibit A				

2007 AUG 16 A 8:52

RECEIVED
B.L.M. AZ STATE OFFICE

<u>Claim Name</u>	<u>Location Date</u>	<u>Cty Record Book Page</u>		<u>BLM A MC Serial No.</u>
Thomas Jefferson	9/1/39	48	71	39935
Amended	5/23/93	909	120	
Blue Jay Fraction	11/21/42	48	357	39936
Amended	5/23/93	909	122	
Vat	11/25/59	112	344	39937

GROUP IX: (Unpatented mining claims situated in Section 36, Township 1 North, Range 13 East, G&SR Mer., Gila County)

<u>Claim Name</u>	<u>Location Date</u>	<u>Cty Record Book Page</u>		<u>BLM A MC Serial No.</u>
Lost Knife #1	5/23/59	100	416	39938
Amended	3/17/68	230	418	
Lost Knife #2	10/28/59	108	133	39939
Amended	3/17/68	230	415	
Manganese Cap	5/06/65	176	507	39940
Amended	3/17/68	230	419	
Galena	5/06/65	176	508	39941
Amended	3/17/68	230	416	
Dew	6/1/68	237	635	39942
Lad	6/1/68	237	636	39943

GROUP X: (Unpatented millsites situated in Section 23 and 26, Township 1 North, Range 13 East, G&SR Mer., Gila County)

<u>Claim Name</u>	<u>Date Located</u>	<u>Date Recorded</u>	<u>Cty Record Dkt Page</u>		<u>Date Filed BLM</u>	<u>BLM A MC Serial No.</u>
Sick-A-More #1	6/16/93	8/23/93	93-635858		8/23/93	327251
Sick-A-More #2	6/16/93	8/23/93	93-635859		8/23/93	327252
Sick-A-More #3	6/16/93	8/23/93	93-635860		8/23/93	327253

PHOENIX, ARIZONA

2007 AUG 16 A 8:52

RECEIVED B.L.M. AZ STATE OFFICE

GROUP XI: (Unpatented millsites situated in Sections 25, 26, 35 and 36, Township 1 North, Range 13 East; Section 31, Township 1 North, Range 14 East, Sections 1, 12, Township 1 South, Range 13 East; and Section 6, Township 1 South, Range 14 East, G&SR Mer., Gila and Pinal Counties)

<u>Claim Name</u>	<u>Date Located</u>	<u>Date Recorded</u>	<u>Cty</u>	<u>Cty Record Dkt</u>	<u>Page</u>	<u>Date Filed BLM</u>	<u>BLM A MC Serial No.</u>
Kosher #1	09/12/96	12/04/96	Gila	96-019602		12/03/96	342296
Kosher #2	09/12/96	12/04/96	Gila	96-019603		12/03/96	342297
Kosher #3	09/12/96	12/04/96	Gila	96-019604		12/03/96	342298
Kosher #4	09/12/96	12/04/96	Gila	96-019605		12/03/96	342299
Kosher #5	09/12/96	12/04/96	Gila	96-019606		12/03/96	342300
Kosher #6	09/12/96	12/04/96	Gila	96-019607		12/03/96	342301
Kosher #7	09/12/96	12/04/96	Gila	96-019608		12/03/96	342302
Kosher #8	09/12/96	12/04/96	Gila	96-019609		12/03/96	342303
Kosher #9	09/12/96	12/04/96	Gila	96-019610		12/03/96	342304
Kosher #10	09/12/96	12/04/96	Gila	96-019611		12/03/96	342305
Kosher #11	09/12/96	12/04/96	Gila	96-019612		12/03/96	342306
Kosher #12	09/12/96	12/04/96	Gila	96-019613		12/03/96	342307
Kosher #13	09/12/96	12/04/96	Gila	96-019614		12/03/96	342308
Kosher #14	09/12/96	12/04/96	Gila	96-019615		12/03/96	342309
Kosher #15	09/12/96	12/04/96	Gila	96-019616		12/03/96	342310
Kosher #16	09/12/96	12/04/96	Gila	96-019617		12/03/96	342311
Kosher #17	09/12/96	12/04/96	Gila	96-019618		12/03/96	342312
Kosher #18	09/12/96	12/04/96	Gila	96-019619		12/03/96	342313
Kosher #19	09/12/96	12/04/96	Gila	96-019620		12/03/96	342314
Kosher #20	09/12/96	12/04/96	Gila	96-019621		12/03/96	342315
Kosher #21	09/12/96	12/04/96	Gila	96-019622		12/03/96	342316
Kosher #22	09/12/96	12/04/96	Gila	96-019623		12/03/96	342317
Kosher #23	09/12/96	12/04/96	Gila	96-019624		12/03/96	342318
Kosher #23	09/12/96	12/04/96	Pinal	1996-040016		12/03/96	
Kosher #24	09/12/96	12/04/96	Gila	96-019625		12/03/96	342319
Kosher #25	09/12/96	12/04/96	Gila	96-019626		12/03/96	342320
Kosher #26	09/12/96	12/04/96	Gila	96-019627		12/03/96	342321
Kosher #27	09/12/96	12/04/96	Gila	96-019628		12/03/96	342322
Kosher #28	09/12/96	12/04/96	Gila	96-019629		12/03/96	342323
Kosher #29	09/12/96	12/04/96	Gila	96-019630		12/03/96	342324
Kosher #30	09/12/96	12/04/96	Gila	96-019631		12/03/96	342325
Kosher #31	09/12/96	12/04/96	Gila	96-019632		12/03/96	342326
Kosher #32	09/12/96	12/04/96	Pinal	1996-040017		12/03/96	342327
Kosher #33	09/12/96	12/04/96	Gila	96-019633		12/03/96	342328
Kosher #33	09/12/96	12/04/96	Pinal	1996-040018		12/03/96	
Kosher #34	09/12/96	12/04/96	Gila	96-019634		12/03/96	342329
Kosher #34	09/12/96	12/04/96	Pinal	1996-040019		12/03/96	

Exhibit A

11
 RECEIVED
 B.L.M. AZ STATE OFFICE

<u>Claim Name</u>	<u>Date Located</u>	<u>Date Recorded</u>	<u>Cty</u>	<u>Cty Record Dkt</u>	<u>Page</u>	<u>Date Filed BLM</u>	<u>BLM A MC Serial No.</u>
Kosher #35	09/12/96	12/04/96	Gila	96-019635		12/03/96	342330
Kosher #36	09/12/96	12/04/96	Gila	96-019636		12/03/96	342331
Kosher #37	09/12/96	12/04/96	Gila	96-019637		12/03/96	342332
Kosher #38	09/12/96	12/04/96	Gila	96-019638		12/03/96	342333
Kosher #39	09/12/96	12/04/96	Gila	96-019639		12/03/96	342334
Kosher #40	09/12/96	12/04/96	Gila	96-019640		12/03/96	342335
Kosher #41	09/12/96	12/04/96	Gila	96-019641		12/03/96	342336
Kosher #42	09/12/96	12/04/96	Gila	96-019642		12/03/96	342337
Kosher #43	09/12/96	12/04/96	Gila	96-019643		12/03/96	342338
Kosher #44	09/12/96	12/04/96	Pinal	1996-040020		12/03/96	342339
Kosher #45	09/12/96	12/04/96	Pinal	1996-040021		12/03/96	342340
Kosher #46	09/12/96	12/04/96	Pinal	1996-040022		12/03/96	342341
Kosher #46	09/12/96	12/04/96	Gila	96-019644		12/03/96	
Kosher #47	09/12/96	12/04/96	Pinal	1996-040023		12/03/96	342342
Kosher #47	09/12/96	12/04/96	Gila	96-019645		12/03/96	
Kosher #48	09/12/96	12/04/96	Gila	96-019646		12/03/96	342343
Kosher #49	09/12/96	12/04/96	Gila	96-019647		12/03/96	342344
Kosher #50	09/12/96	12/04/96	Gila	96-019648		12/03/96	342345
Kosher #51	09/12/96	12/04/96	Gila	96-019649		12/03/96	342346
Kosher #52	09/12/96	12/04/96	Gila	96-019650		12/03/96	342347
Kosher #53	09/12/96	12/04/96	Gila	96-019651		12/03/96	342348
Kosher #54	09/12/96	12/04/96	Gila	96-019652		12/03/96	342349
Kosher #55	09/12/96	12/04/96	Gila	96-019653		12/03/96	342350
Kosher #56	09/12/96	12/04/96	Gila	96-019654		12/03/96	342351
Kosher #57	09/12/96	12/04/96	Pinal	1996-040024		12/03/96	342352
Kosher #58	09/12/96	12/04/96	Pinal	1996-040025		12/03/96	342353
Kosher #59	09/12/96	12/04/96	Pinal	1996-040026		12/03/96	342354
Kosher #60	09/12/96	12/04/96	Pinal	1996-040027		12/03/96	342355
Kosher #60	09/12/96	12/04/96	Gila	96-019655		12/03/96	
Kosher #61	09/12/96	12/04/96	Pinal	1996-040028		12/03/96	342356
Kosher #61	09/12/96	12/04/96	Gila	96-019656		12/03/96	
Kosher #62	09/12/96	12/04/96	Gila	96-019657		12/03/96	342357
Kosher #63	09/12/96	12/04/96	Gila	96-019658		12/03/96	342358
Kosher #64	09/12/96	12/04/96	Gila	96-019659		12/03/96	342359
Kosher #65	09/12/96	12/04/96	Gila	96-019660		12/03/96	342360
Kosher #66	09/12/96	12/04/96	Gila	96-019661		12/03/96	342361
Kosher #67	09/12/96	12/04/96	Gila	96-019662		12/03/96	342362
Kosher #68	09/12/96	12/04/96	Gila	96-019663		12/03/96	342363
Kosher #69	09/12/96	12/04/96	Pinal	1996-040029		12/03/96	342364
Kosher #70	09/12/96	12/04/96	Pinal	1996-040030		12/03/96	342365
Kosher #71	09/12/96	12/04/96	Pinal	1996-040031		12/03/96	342366
Kosher #72	09/12/96	12/04/96	Pinal	1996-040032		12/03/96	342367

Exhibit A

2007 AUG 12 8:52

RECEIVED
B.L.M. AZ STATE OFFICE

<u>Claim Name</u>	<u>Date Located</u>	<u>Date Recorded</u>	<u>Cty</u>	<u>Cty Record Dkt</u>	<u>Page</u>	<u>Date Filed BLM</u>	<u>BLM A MC Serial No.</u>
Kosher #73	09/12/96	12/04/96	Pinal	1996-040033		12/03/96	342368
Kosher #73	09/12/96	12/04/96	Gila	96-019664		12/03/96	
Kosher #74	09/12/96	12/04/96	Gila	96-019665		12/03/96	342369
Kosher #75	09/12/96	12/04/96	Gila	96-019666		12/03/96	342370
Kosher #76	09/12/96	12/04/96	Gila	96-019667		12/03/96	342371
Kosher #77	09/12/96	12/04/96	Gila	96-019668		12/03/96	342372
Kosher #78	09/12/96	12/04/96	Gila	96-019669		12/03/96	342373
Kosher #79	09/12/96	12/04/96	Gila	96-019670		12/03/96	342374
Kosher #80	09/12/96	12/04/96	Gila	96-019671		12/03/96	342375
Kosher #81	09/12/96	12/04/96	Pinal	1996-040034		12/03/96	342376
Kosher #82	09/12/96	12/04/96	Pinal	1996-040035		12/03/96	342377
Kosher #83	09/12/96	12/04/96	Pinal	1996-040036		12/03/96	342378
Kosher #84	09/12/96	12/04/96	Pinal	1996-040037		12/03/96	342379
Kosher #84	09/12/96	12/04/96	Gila	96-019672		12/03/96	
Kosher #85	09/12/96	12/04/96	Pinal	1996-040038		12/03/96	342380
Kosher #85	09/12/96	12/04/96	Gila	96-019673		12/03/96	
Kosher #86	09/12/96	12/04/96	Gila	96-019674		12/03/96	342381
Kosher #87	09/12/96	12/04/96	Gila	96-019675		12/03/96	342382
Kosher #88	09/12/96	12/04/96	Gila	96-019676		12/03/96	342383
Kosher #89	09/12/96	12/04/96	Gila	96-019677		12/03/96	342384
Kosher #90	09/12/96	12/04/96	Gila	96-019678		12/03/96	342385
Kosher #91	09/12/96	12/04/96	Gila	96-019679		12/03/96	342386
Kosher #92	09/12/96	12/04/96	Gila	96-019680		12/03/96	342387
Kosher #93	09/13/96	12/04/96	Pinal	1996-040039		12/03/96	342388
Kosher #94	09/13/96	12/04/96	Pinal	1996-040040		12/03/96	342389
Kosher #95	09/13/96	12/04/96	Pinal	1996-040041		12/03/96	342390
Kosher #96	09/13/96	12/04/96	Pinal	1996-040042		12/03/96	342391
Kosher #97	09/13/96	12/04/96	Pinal	1996-040043		12/03/96	342392
Kosher #97	09/13/96	12/04/96	Gila	96-019681		12/03/96	
Kosher #98	09/13/96	12/04/96	Pinal	1996-040044		12/03/96	342393
Kosher #98	09/13/96	12/04/96	Gila	96-019682		12/03/96	
Kosher #99	09/13/96	12/04/96	Gila	96-019683		12/03/96	342394
Kosher #100	09/13/96	12/04/96	Gila	96-019684		12/03/96	342395
Kosher #101	09/13/96	12/04/96	Gila	96-019685		12/03/96	342396
Kosher #102	09/13/96	12/04/96	Gila	96-019686		12/03/96	342397
Kosher #103	09/13/96	12/04/96	Gila	96-019687		12/03/96	342398
Kosher #104	09/13/96	12/04/96	Gila	96-019688		12/03/96	342399
Kosher #105	09/13/96	12/04/96	Gila	96-019689		12/03/96	342400
Kosher #106	09/13/96	12/04/96	Gila	96-019690		12/03/96	342401
Kosher #107	09/13/96	12/04/96	Pinal	1996-040045		12/03/96	342402
Kosher #108	09/13/96	12/04/96	Pinal	1996-040046		12/03/96	342403
Kosher #109	09/13/96	12/04/96	Pinal	1996-040047		12/03/96	342404

Exhibit A

25 8 52
13

RECEIVED
B.L.M. AZ STATE OFFICE

<u>Claim Name</u>	<u>Date Located</u>	<u>Date Recorded</u>	<u>Cty</u>	<u>Cty Record Dkt</u>	<u>Page</u>	<u>Date Filed BLM</u>	<u>BLM A MC Serial No.</u>
Kosher #110	09/13/96	12/04/96	Pinal	1996-040048		12/03/96	342405
Kosher #111	09/13/96	12/04/96	Pinal	1996-040049		12/03/96	342406
Kosher #112	09/13/96	12/04/96	Pinal	1996-040050		12/03/96	342407
Kosher #112	09/13/96	12/04/96	Gila	96-019691		12/03/96	
Kosher #113	09/13/96	12/04/96	Pinal	1996-040051		12/03/96	342408
Kosher #113	09/13/96	12/04/96	Gila	96-019692		12/03/96	
Kosher #114	09/13/96	12/04/96	Gila	96-019693		12/03/96	342409
Kosher #115	09/13/96	12/04/96	Gila	96-019694		12/03/96	342410
Kosher #116	09/13/96	12/04/96	Gila	96-019695		12/03/96	342411
Kosher #117	09/13/96	12/04/96	Gila	96-019696		12/03/96	342412
Kosher #118	09/13/96	12/04/96	Gila	96-019697		12/03/96	342413
Kosher #119	09/13/96	12/04/96	Gila	96-019698		12/03/96	342414
Kosher #120	09/13/96	12/04/96	Gila	96-019699		12/03/96	342415
Kosher #121	09/13/96	12/04/96	Gila	96-019700		12/03/96	342416
Kosher #122	09/13/96	12/04/96	Pinal	1996-040052		12/03/96	342417
Kosher #123	09/13/96	12/04/96	Pinal	1996-040053		12/03/96	342418
Kosher #124	09/13/96	12/04/96	Pinal	1996-040054		12/03/96	342419
Kosher #125	09/13/96	12/04/96	Pinal	1996-040055		12/03/96	342420
Kosher #126	09/13/96	12/04/96	Pinal	1996-040056		12/03/96	342421
Kosher #127	09/13/96	12/04/96	Pinal	1996-040057		12/03/96	342422
Kosher #127	09/13/96	12/04/96	Gila	96-019701		12/03/96	
Kosher #128	09/13/96	12/04/96	Pinal	1996-040058		12/03/96	342423
Kosher #128	09/13/96	12/04/96	Gila	96-019702		12/03/96	
Kosher #129	09/13/96	12/04/96	Gila	96-019703		12/03/96	342424
Kosher #130	09/13/96	12/04/96	Gila	96-019704		12/03/96	342425
Kosher #131	09/13/96	12/04/96	Gila	96-019705		12/03/96	342426
Kosher #132	09/13/96	12/04/96	Gila	96-019706		12/03/96	342427
Kosher #133	09/13/96	12/04/96	Gila	96-019707		12/03/96	342428
Kosher #134	09/13/96	12/04/96	Gila	96-019708		12/03/96	342429
Kosher #135	09/13/96	12/04/96	Gila	96-019709		12/03/96	342430
Kosher #136	09/13/96	12/04/96	Gila	96-019710		12/03/96	342431
Kosher #137	09/13/96	12/04/96	Gila	96-019711		12/03/96	342432
Kosher #138	09/13/96	12/04/96	Pinal	1996-040059		12/03/96	342433
Kosher #139	09/13/96	12/04/96	Pinal	1996-040060		12/03/96	342434
Kosher #140	09/13/96	12/04/96	Pinal	1996-040061		12/03/96	342435
Kosher #141	09/13/96	12/04/96	Pinal	1996-040062		12/03/96	342436
Kosher #142	09/13/96	12/04/96	Pinal	1996-040063		12/03/96	342437
Kosher #143	09/13/96	12/04/96	Pinal	1996-040064		12/03/96	342438
Kosher #144	09/13/96	12/04/96	Pinal	1996-040065		12/03/96	342439
Kosher #144	09/13/96	12/04/96	Gila	96-019712		12/03/96	
Kosher #145	09/13/96	12/04/96	Pinal	1996-040066		12/03/96	342440
Kosher #145	09/13/96	12/04/96	Gila	96-019713		12/03/96	

Exhibit A

RECEIVED
 B.L.M. AZ STATE OFFICE
 14
 NOV 11 1996
 8 51

<u>Claim Name</u>	<u>Date Located</u>	<u>Date Recorded</u>	<u>Cty</u>	<u>Cty Record Dkt</u>	<u>Page</u>	<u>Date Filed BLM</u>	<u>BLM A MC Serial No.</u>
Kosher #146	09/13/96	12/04/96	Gila	1996-019714		12/03/96	342441
Kosher #147	09/13/96	12/04/96	Gila	1996-019715		12/03/96	342442
Kosher #148	09/13/96	12/04/96	Gila	1996-019716		12/03/96	342443
Kosher #149	09/13/96	12/04/96	Gila	1996-019717		12/03/96	342444
Kosher #150	09/13/96	12/04/96	Gila	1996-019718		12/03/96	342445
Kosher #151	09/13/96	12/04/96	Gila	1996-019719		12/03/96	342446
Kosher #152	09/13/96	12/04/96	Gila	1996-019720		12/03/96	342447
Kosher #153	09/13/96	12/04/96	Gila	1996-019721		12/03/96	342448
Kosher #154	09/13/96	12/04/96	Gila	1996-019722		12/03/96	342449
Kosher #155	09/13/96	12/04/96	Gila	1996-019723		12/03/96	342450
Kosher #156	09/13/96	12/04/96	Pinal	1996-040067		12/03/96	342451
Kosher #157	09/13/96	12/04/96	Pinal	1996-040068		12/03/96	342452
Kosher #158	09/13/96	12/04/96	Pinal	1996-040069		12/03/96	342453
Kosher #159	09/13/96	12/04/96	Pinal	1996-040070		12/03/96	342454
Kosher #160	09/13/96	12/04/96	Pinal	1996-040071		12/03/96	342455
Kosher #161	09/14/96	12/04/96	Pinal	1996-040072		12/03/96	342456
Kosher #162	09/14/96	12/04/96	Pinal	1996-040073		12/03/96	342457
Kosher #163	09/14/96	12/04/96	Pinal	1996-040074		12/03/96	342458
Kosher #163	09/14/96	12/04/96	Gila	1996-019724		12/03/96	
Kosher #164	09/14/96	12/04/96	Pinal	1996-040075		12/03/96	342459
Kosher #164	09/14/96	12/04/96	Gila	1996-019725		12/03/96	
Kosher #165	09/14/96	12/04/96	Gila	1996-019726		12/03/96	342460
Kosher #166	09/14/96	12/04/96	Gila	1996-019727		12/03/96	342461
Kosher #167	09/14/96	12/04/96	Gila	1996-019728		12/03/96	342462
Kosher #168	09/14/96	12/04/96	Gila	1996-019729		12/03/96	342463
Kosher #169	09/14/96	12/04/96	Gila	1996-019730		12/03/96	342464
Kosher #170	09/14/96	12/04/96	Gila	1996-019731		12/03/96	342465
Kosher #171	09/14/96	12/04/96	Gila	1996-019732		12/03/96	342466
Kosher #172	09/14/96	12/04/96	Gila	1996-019733		12/03/96	342467
Kosher #173	09/14/96	12/04/96	Gila	1996-019734		12/03/96	342468
Kosher #174	09/14/96	12/04/96	Pinal	1996-040076		12/03/96	342469
Kosher #175	09/14/96	12/04/96	Pinal	1996-040077		12/03/96	342470
Kosher #176	09/14/96	12/04/96	Pinal	1996-040078		12/03/96	342471
Kosher #177	09/14/96	12/04/96	Pinal	1996-040079		12/03/96	342472
Kosher #178	09/14/96	12/04/96	Pinal	1996-040080		12/03/96	342473
Kosher #179	09/14/96	12/04/96	Pinal	1996-040081		12/03/96	342474
Kosher #180	09/14/96	12/04/96	Pinal	1996-040082		12/03/96	342475
Kosher #181	09/14/96	12/04/96	Pinal	1996-040083		12/03/96	342476
Kosher #182	09/14/96	12/04/96	Pinal	1996-040084		12/03/96	342477
Kosher #182	09/14/96	12/04/96	Gila	1996-019735		12/03/96	
Kosher #183	09/14/96	12/04/96	Pinal	1996-040085		12/03/96	342478
Kosher #183	09/14/96	12/04/96	Gila	1996-019736		12/03/96	

Exhibit A

RECEIVED
BLM AZ STATE OFFICE

NOV 16 8 51 AM '96

<u>Claim Name</u>	<u>Date Located</u>	<u>Date Recorded</u>	<u>Cty</u>	<u>Cty Record Dkt</u>	<u>Page</u>	<u>Date Filed BLM</u>	<u>BLM A MC Serial No.</u>
Kosher #184	09/14/96	12/04/96	Gila	1996-019737		12/03/96	342479
Kosher #185	09/14/96	12/04/96	Gila	1996-019738		12/03/96	342480
Kosher #186	09/14/96	12/04/96	Pinal	1996-040086		12/03/96	342481
Kosher #187	09/14/96	12/04/96	Pinal	1996-040087		12/03/96	342482
Kosher #188	09/14/96	12/04/96	Pinal	1996-040088		12/03/96	342483
Kosher #189	09/14/96	12/04/96	Pinal	1996-040089		12/03/96	342484
Kosher #190	09/14/96	12/04/96	Pinal	1996-040090		12/03/96	342485
Kosher #191	09/14/96	12/04/96	Pinal	1996-040091		12/03/96	342486
Kosher #192	09/14/96	12/04/96	Pinal	1996-040092		12/03/96	342487
Kosher #193	09/14/96	12/04/96	Pinal	1996-040093		12/03/96	342488
Kosher #193	09/14/96	12/04/96	Gila	1996-019739		12/03/96	
Kosher #194	09/14/96	12/04/96	Pinal	1996-040094		12/03/96	342489
Kosher #194	09/14/96	12/04/96	Gila	1996-019740		12/03/96	
Kosher #195	09/14/96	12/04/96	Gila	1996-019741		12/03/96	342490
Kosher #196	09/14/96	12/04/96	Gila	1996-019742		12/03/96	342491
Kosher #197	09/14/96	12/04/96	Pinal	1996-040095		12/03/96	342492
Kosher #198	09/14/96	12/04/96	Pinal	1996-040096		12/03/96	342493
Kosher #199	09/14/96	12/04/96	Pinal	1996-040097		12/03/96	342494
Kosher #200	09/14/96	12/04/96	Pinal	1996-040098		12/03/96	342495
Kosher #201	09/14/96	12/04/96	Pinal	1996-040099		12/03/96	342496
Kosher #202	09/14/96	12/04/96	Pinal	1996-040100		12/03/96	342497
Kosher #203	09/14/96	12/04/96	Pinal	1996-040101		12/03/96	342498
Kosher #204	09/14/96	12/04/96	Pinal	1996-040102		12/03/96	342499
Kosher #205	09/14/96	12/04/96	Pinal	1996-040103		12/03/96	342500
Kosher #205	09/14/97	12/04/96	Gila	1996-019743		12/03/96	
Kosher #206	09/14/97	12/04/96	Gila	1996-019744		12/03/96	342501
Kosher #207	09/14/96	12/04/96	Pinal	1996-040104		12/03/96	342502
Kosher #208	09/14/96	12/04/96	Pinal	1996-040105		12/03/96	342503
Kosher #209	09/14/96	12/04/96	Pinal	1996-040106		12/03/96	342504
Kosher #210	09/14/96	12/04/96	Pinal	1996-040107		12/03/96	342505
Kosher #211	09/14/96	12/04/96	Pinal	1996-040108		12/03/96	342506
Kosher #211	09/14/96	12/04/96	Gila	1996-019745		12/03/96	
Kosher #212	09/14/96	12/04/96	Gila	1996-019746		12/03/96	342507
Kosher #213	09/14/96	12/04/96	Gila	1996-019747		12/03/96	342508
Kosher #214	09/14/96	12/04/96	Gila	1996-019748		12/03/96	342509
Kosher #215	09/14/96	12/04/96	Gila	1996-019749		12/03/96	342510
Kosher #216	09/14/96	12/04/96	Gila	1996-019750		12/03/96	342511
Kosher #217	09/14/96	12/04/96	Gila	1996-019751		12/03/96	342512
Kosher #218	09/14/96	12/04/96	Gila	1996-019752		12/03/96	342513
Kosher #219	09/14/96	12/04/96	Gila	1996-019753		12/03/96	342514
Kosher #220	06/28/02	07/24/02	Pinal	2002-039180		07/25/02	356448
Kosher #221	06/28/02	07/24/02	Pinal	2002-039181		07/25/02	356449

Exhibit A

RECEIVED
 B.L.M. AZ STATE OFFICE
 16

<u>Claim Name</u>	<u>Date Located</u>	<u>Date Recorded</u>	<u>Cty</u>	<u>Cty Record Dkt</u>	<u>Page</u>	<u>Date Filed BLM</u>	<u>BLM A MC Serial No.</u>
Kosher #222	06/28/02	07/24/02	Pinal	2002-039182		07/25/02	356450
Kosher #223	06/28/02	07/24/02	Pinal	2002-039183		07/25/02	356451
Kosher #224	06/28/02	07/24/02	Pinal	2002-039184		07/25/02	356452
Kosher #225	09/07/05	10/11/05	Pinal	2005-137450		09/08/05	<u>367050</u>
Kosher #226	09/07/05	10/11/05	Pinal	2005-137451		09/08/05	367051
Kosher #227	09/07/05	10/11/05	Pinal	2005-137449		09/08/05	367052
Kosher #228	09/07/05	10/11/05	Pinal	2005-137448		09/08/05	367053
Kosher #229	09/07/05	10/11/05	Pinal	2005-137447		09/08/05	367054

GROUP XII: (Unpatented mining claims situated in Section 1, Township 1 South, Range 13 East and Section 6, Township 1 South, Range 14 East, G&SR Mer., Gila County)

<u>Claim Name</u>	<u>Date Located</u>	<u>Date Recorded</u>	<u>Cty</u>	<u>Cty Record Dkt</u>	<u>Page</u>	<u>Date Filed BLM</u>	<u>BLM A MC Serial No.</u>
RJD #1	12/5/97	2/27/98	Gila	1998	2760	3/2/98	349780
RJD #2	12/5/97	2/27/98	Gila	1998	2761	3/2/98	349781
RJD #4	5/17/98	6/5/98	Gila	1998	8633	7/9/98	350335 (350334)

RECEIVED
 B.L.M. AZ STATE OFFICE
 2001 AUG 16 A 8:51
 PHOENIX, ARIZONA

United States Department of the Interior
 Bureau of Land Management
 BUSINESS & SUPPORT SVCS DIV
 ONE N CENTRAL AVE SUITE 800
 PHOENIX, AZ 85004 -4427
 Phone: (602) 417-9200

Receipt

No: 1546617

Transaction #: 1598012	
Date of Transaction: 08/17/2007	
CUSTOMER:	CARLOTA COPPER CO 1306 LIVE OAK ST P.O. BOX 1009 MIAMI, AZ 85539

LINE #	QTY	DESCRIPTION	REMARKS	UNIT PRICE	TOTAL
1	1.00	LOCATABLE MINERALS / MINING CLAIMS-NOT NEW-UNADJUD, ONE AUTH NO. ONLY / MINING CLAIM MONEY RECEIVED (455) CASES: AMC298647/\$61750.00	MAINT 2008 (494)	- n/a -	61750.00
TOTAL:					\$61,750.00

PAYMENT INFORMATION					
1	AMOUNT:	\$61,750.00	POSTMARKED:	8/15/07 0:00	
	TYPE:	CHECK	RECEIVED:	08/16/2007	
	CHECK NO:	00008403			
	NAME:	CARLOTA COPPER COMPANY 1306 LIVE OAK ST P.O. BOX 1009 MIAMI AZ 85539			

REMARKS

This receipt was generated by the automated BLM Collections and Billing System and is a paper representation of a portion of the official electronic record contained therein.

Refunded \$125 for multiple payment of 2008 Fees on Amc 28018 QB

LEAD FILE NUMBERS:

AMC7735

AMC129535

AMC327204

AMC27738

AMC138512

AMC364145

AMC35792

AMC142565

AMC370110

AMC40735

AMC215329

AMC384552

AMC97634

AMC319065

AMC384697

<u>AMC SERIAL NUMBERS</u>	<u>LEAD AMC FILE NUMBERS</u>	<u>AMOUNT</u>
7735 – 7740	7735	6
27738 – 27743	27738	6
27747 – 27755	“	9
27757 – 27765	“	9
27798 – 27807	“	10
27817	“	1
27882	“	1
27987 – 27988	“	2
27994 – 28015	“	22
28017 – 28018	“	2
28023	“	1
28025 – 28028	“	4
28031-28033	“	3
28036-28038	“	3
28040-28059	“	20
35792-35794	35792	3
35800-35801	“	2
35806-358816	“	11

<u>AMC SERIAL NUMBERS</u>	<u>LEAD AMC FILE NUMBERS</u>	<u>AMOUNT</u>
35820-35821	35792	2
35824-35825	“	2
35830-35835	“	6
40744	40735	1
97644	97634	1
129535	129535	1
138512-138546	138512	35
142565	142565	1
215329-215341	215329	13
215344-215345	“	2
319065-319067	319065	3
327204-327221	327204	18
364145-364148	364145	4
370110-370173	370110	64
384552-384557	384552	6
384697-384704	384697	8
	TOTAL NUMBER OF CLAIMS:	282

Message:

282 ROWS RETRIEVED

CBS Export Results Report

Include Resolved Records

Record Status

- Error Records (E/M/I)
- Accepted Records (A/W)
- "On Hold" Records (H)
- All Records (for s/n or receipt nr)
- Exported, No Results From CBS
- New (not yet exported)

Search Criteria

Enter export Date (mm/dd/yyyy) ALL
 Serial Number match (optional) _____
 Receipt Nr (optional) 1542090
 Export Nr (exclusive) _____
 LR2000 User (defaults to login) ALL

Responsible Area (Errors Only)

- User (U,X)
- Programmer (P,X)
- All (U,P,X)

[User Guide](#)

	Resend?	Export Nr	A/D	Serial Nr	Mult	Code	\$ Amount	Remarks	Receipt Nr	LR2000 User	#Msg	Resolved?	OK	Stat1	Ai
1	<input type="checkbox"/>	1331008	A	AMC7735		582	125.00	2008	1542090	P5BROWN		<input type="checkbox"/>			

August 9, 2007

United States Department of Interior
BUREAU OF LAND MANAGEMENT
Arizona State Office
Records Section
One North Central
Suite 800
Phoenix, Arizona 85004

RECEIVED
BLM. AZ STATE OFFICE
2007 AUG 13 A 10: 05
PHOENIX, ARIZONA

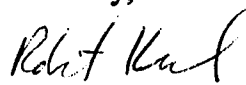
NOTICE OF INTENT TO HOLD
ANNUAL CLAIM MAINTENANCE FEES for 2007/2008,
By BHP COPPER INC., PINTO VALLEY OPERATIONS.

To Whom It May Concern:

The Final Rule as published in the Federal Register implements provisions of the Interior Department and related agencies, Appropriations Act of 1993 (the "Act") that requires an annual rental fee of \$125.00 for each unpatented mining claim and site located and held under the General Mining Law of 1872.

This will serve as notice that **BHP COPPER INC., PINTO VALLEY OPERATIONS** a Delaware Corporation, whose address for purposes of this filing is **P.O. Box 100 Miami, Arizona 85539** intends to hold the mining claims and /or mill sites described in **Exhibit A** attached hereto for the assessment years 2007/2008, by payment of the annual claim maintenance fee of \$125.00 per claim or site. Payment of **\$35,250.00** is made herewith for such assessment year for each of the unpatented lode claims and sites. The name, BLM serial number, book and page or index number of recording of the location notice is official records of Gila County, Arizona, of which are set forth in **Exhibit A** attached hereto and by this reference incorporated herein.

Sincerely,


Robert Krohn
Engineering Manager
BHP Copper Inc.
Pinto Valley Operations

Telephone 928-471-6372³

Cc: file

282 - total
CMC

NOTICE OF INTENT TO HOLD

**MAINTENANCE FEE
2007- 2008 ASSESSMENT YEAR**

**BHP Copper Inc.
Pinto Valley Operations**

Exhibit "A"

	BLM Serial Number	Name	Docket	Book	Page
1	AMC 7735	Mary 1	426		246
2	AMC 7736	Mary 2	426		247
3	AMC 7737	Mary 3	426		248
4	AMC 7738	Mary 4	426		249
5	AMC 7739	Mary 5	426		250
6	AMC 7740	Mary 6	426		251
7	AMC 27738	Cowboy No. 1 amended		42	127
8	AMC 27739	Cowboy No. 2 amended		42	128
9	AMC 27740	Cowboy No. 3 amended		42	129
10	AMC 27741	Rita		47	150
11	AMC 27742	Copper Site amended		42	124
12	AMC 27743	Pine Tree amended		42	126
13	AMC 384552	BOB #1		2007-011669	
14	AMC 384523553	BOB #2 384553		2007-011670	
15	AMC 384524554	BOB #3 384554		2007-011671	
16	AMC 384525555	BOB #4 384555		2007-011672	
17	AMC 384526556	BOB #5 384556		2007-011673	
18	AMC 384527	BOB #6 AMC 384557		2007-011674	
19	AMC 27747	Hammer		47	147
20	AMC 27748	Joan		47	148
21	AMC 27749	Southern Cross		47	151
22	AMC 27750	Midnight Test amended		42	125
23	AMC 27751	Copper Bottom No. 1	amended	42	195
24	AMC 27752	Copper Bottom No. 6	amended	42	194
25	AMC 27753	Copper Bottom No. 8		47	185
26	AMC 27754	Copper Bottom No. 9		47	186
27	AMC 27755	Copper Bottom No. 10		47	187
28	AMC 27757	Hill No. 2	280		10
29	AMC 27758	Hill No. 3	280		11
30	AMC 27759	Hill No. 4	280		12
31	AMC 27760	Hill No. 5	280		13
32	AMC 27761	Hill No. 6	280		14
33	AMC 27762	Hill No. 7	280		15

2007 AUG 13 A 10:05

RECEIVED
B.L.M. AZ STATE OFFICE

34	AMC 27763	Hill No. 8	280		16
35	AMC 27764	Hill No. 9	280		17
36	AMC 27765	Hill No. 10	280		18
37	AMC 27798	Skunk 1	343		203
38	AMC 27799	Skunk 2	343		204
39	AMC 27800	Skunk 3	343		205
40	AMC 27801	Rita No. 15	173		540
41	AMC 27802	Sunrise		48	35
42	AMC 27803	Limestone #1		49	150
43	AMC 27804	Limestone #2		49	150
44	AMC 27805	Limestone #3		49	151
45	AMC 27806	Limestone #4	154		638
46	AMC 27807	Limestone No. 5	154		639
47	AMC 27817	Ash 16	325		57
48	AMC 27882	Ash 95	325		122
49	AMC 27987	Baseline No. 1	284		856
50	AMC 27988	Baseline No. 2	284		857
51	AMC 27994	Tunnel	10		502
52	AMC 27995	Fly No. 1	157		230
53	AMC 27996	Fly No. 2	157		231
54	AMC 27997	Fly No. 3	157		232
55	AMC 27998	Fly No. 4	157		233
56	AMC 27999	Fly No. 5	157		234
57	AMC 28000	Fly No. 6	157		235
58	AMC 28001	Fly No. 7	157		236
59	AMC 28002	Fly No. 8	157		237
60	AMC 28003	Fly No. 9	157		238
61	AMC 28004	Fly No. 10	157		239
62	AMC 28005	Fly No. 11	157		240
63	AMC 28006	Fly No. 12	157		241
64	AMC 28007	Fly No. 13	157		242
65	AMC 28008	Blue Bird #4		47	415
66	AMC 28009	Conquistador No. 1	amended	49	305
67	AMC 28010	Arizona No. 23	amended	49	304
68	AMC 28011	Arizona No. 24	amended	49	305
69	AMC 28012	Black Eagle #2	107		223
70	AMC 28013	Gold Coin	154		449
71	AMC 28014	Black Owl		43	614
72	AMC 28015	White Owl		43	613
73	AMC 28017	Lizzard #26 amended	11		81
74	AMC 28018	Lizzard #27		47	348
75	AMC 28023	Peak No. 3	333		331

2001 AUG 13 A 10:05

RECEIVED
B.L.M. AZ STATE OFFICE

76	AMC 28025	Peak No. 7	333		333
77	AMC 28026	Peak No. 8	333		334
78	AMC 28027	Peak No. 9	335		703
79	AMC 28028	Peak No. 10	335		704
80	AMC 28031	Peak No. 14	367		606
81	AMC 28032	Peak No. 15	367		607
82	AMC 28033	Peak No. 17	367		608
83	AMC 28036	Peak No. 22	390		9
84	AMC 28037	Peak No. 24	402		700
85	AMC 28038	Peak 25	405		974
86	AMC 28040	Peak 28	414		719
87	AMC 28041	Key	312		587
88	AMC 28042	Key No. 1	312		588
89	AMC 28043	November Re-located		50	7
90	AMC 28044	October		50	8
91	AMC 28045	Cities No. 1	290		871
92	AMC 28046	Cities No. 2	290		872
93	AMC 28047	Cities No. 3	290		873
94	AMC 28048	Cities No. 4	290		874
95	AMC 28049	Cities No. 5	290		875
96	AMC 28050	Cities No. 6	290		876
97	AMC 28051	Cities No. 7	290		877
98	AMC 28052	Cities No. 8	290		878
99	AMC 28053	Cities No. 9	290		879
100	AMC 28054	Cities No. 10	290		880
101	AMC 28055	Cities No. 11	290		881
102	AMC 28056	Cities No. 12	290		882
103	AMC 28057	Cities No. 13	290		883
104	AMC 28058	Evening Star		39	356
105	AMC 28059	Zee No. 2	284		355
106	AMC 35792	Quartz Site (A)	466		191
107	AMC 35793	Quartz Site No. 2 (A)	466		190
108	AMC 35794	Quartz Site No. 3 (A)	466		189
109	AMC 35800	Quartz Site No. 9 (A)	466	Amc 35800	183
110	AMC 35801	Quartz Site No. 10 (A)	466	35801	182
111	AMC 35806	Quartz Site No. 15 (A)	466	35806	177
112	AMC 35807	Quartz Site No. 16 (A)	466		176
113	AMC 35808	Quartz Site No. 17 (A)	466	35808	175
114	AMC 35809	Quartz Site No. 18 (A)	466	35809	174
115	AMC 35810	Quartz Site No. 19 (A)	466	35810	173
116	AMC 35811	Quartz Site No. 20 (A)	466	35811	172
117	AMC 35812	Quartz Site No. 21 (A)	466	35812	171

2001 AUG 13 A 10:05

RECEIVED
B.L.M. AZ STATE OFFICE

118	AMC 25813	Quartz Site No. 22 (A)	466	35813	170
119	AMC 25814	Quartz Site No. 23 (A)	466	35814	169
120	AMC 25815	Quartz Site No. 24 (A)	466	35815	168
121	AMC 25816	Quartz Site No. 25 (A)	466	35816	167
122	AMC 25820	Quartz Site #28 (A)	466	35820	165
123	AMC 25821	Silver Bell (A)	466	35821	192
124	AMC 25824	Janie No. 1 (A)	466	35824	194
125	AMC 25825	Janie No. 2 (A)	466	35825	195
126	AMC 25830	Copper Bottom #2 (A)	466	35830	202
127	AMC 25831	Copper Bottom #5 (A)	466	35831	215
128	AMC 25832	Copper Bottom #7 (A)	466	35832	201
129	AMC 35833	Copper Bottom #11 (A)	466		216
130	AMC 35834	Copper Bottom #12 (A)	466		217
131	AMC 35835	Copper Bottom #13 (A)	466		218
132	AMC 40744	East Water	469		458
133	AMC 97644	Peak 34	493		567
134	AMC 129535	Peak 94	534		775
135	AMC 138512	K1	542		700
136	AMC 138513	K2	542		702
137	AMC 138514	K3	542		704
138	AMC 138515	K4	542		706
139	AMC 138516	K5	542		708
140	AMC 138517	K6	542		710
141	AMC 138518	K7	542		712
142	AMC 138519	K8	542		714
143	AMC 138520	K9	542		716
144	AMC 138521	K10	542		718
145	AMC 138522	K11	542		720
146	AMC 138523	K12	542		722
147	AMC 138524	K13	542		724
148	AMC 138525	K14	542		726
149	AMC 138526	K15	542		728
150	AMC 138527	K16	542		730
151	AMC 138528	K17	542		732
152	AMC 138529	K18	542		734
153	AMC 138530	K19	542		736
154	AMC 138531	K20	542		738
155	AMC 138532	K21	542		740
156	AMC 138533	K22	542		742
157	AMC 138534	K23	542		744
158	AMC 138535	K24	542		746
159	AMC 138536	K25	542		748

2007 AUG 13 A 10:05

RECEIVED
B.L.M. AZ STATE OFFICE

160	AMC 138537	K26	542	750
161	AMC 138538	K27	542	752
162	AMC 138539	K28	542	754
163	AMC 138540	K29	542	756
164	AMC 138541	K30	542	758
165	AMC 138542	K31	542	760
166	AMC 138543	K32	542	762
167	AMC 138544	K33	542	764
168	AMC 138545	K34	542	766
169	AMC 138546	K35	542	768
170	AMC 142565	M1	549	363
171	AMC 215329	D1	606	157
172	AMC 215330	D2	606	159
173	AMC 215331	D3	606	161
174	AMC 215332	D4	606	163
175	AMC 215333	D5	606	165
176	AMC 215334	D6	606	167
177	AMC 215335	D7	606	169
178	AMC 215336	D8	606	171
179	AMC 215337	D9	606	173
180	AMC 215338	D10	606	175
181	AMC 215339	D11	606	177
182	AMC 215340	D12	606	179
183	AMC 215341	D13	606	181
184	AMC 215344	D16	606	187
185	AMC 215345	D17	606	189
186	AMC 319065	Hill No. 11	855	828
187	AMC 319066	Hill No. 12	855	830
188	AMC 319067	Hill No. 13	855	832
189	AMC 327204	P1	93-634671	
190	AMC 327205	P2	93-634672	
191	AMC 327206	P3	93-634673	
192	AMC 327207	P4	93-634674	
193	AMC 327208	P5	93-634675	
194	AMC 327209	P6	93-634676	
195	AMC 327210	P7	93-634677	
196	AMC 327211	P8	93-634678	
197	AMC 327212	P9	93-634679	
198	AMC 327213	P10	93-634680	
199	AMC 327214	P11	93-634681	
200	AMC 327215	P12	93-634682	
201	AMC 327216	P13	93-634683	

PHOENIX, ARIZONA

2001 AUG 13 A 10:05

RECEIVED
B.L.M. AZ STATE OFFICE

202	AMC 327217	P14		93-634684
203	AMC 327218	P15		93-634685
204	AMC 327219	P16		93-634686
205	AMC 327220	P17		93-634687
206	AMC 327221	P18		93-634688
207	AMC 364145	E-1		2005-000510
208	AMC 364146	E-2		2005-000511
209	AMC 364147	E-3		2005-000512
210	AMC 364148	E-4		2005-000513
211	AMC 370110	RJ #1		2006-003905
212	AMC 370111	RJ #2		2006-003906
213	AMC 370112	RJ #3		2006-003907
214	AMC 370113	RJ #4		2006-003908
215	AMC 370114	RJ #5		2006-003909
216	AMC 370115	RJ #6		2005-003910
217	AMC 370116	RJ #7		2006-003911
218	AMC 370117	RJ #8		2006-003912
219	AMC 370118	RJ #9		2006-003913
220	AMC 370119	RJ #10		2006-003914
221	AMC 370120	RJ #11		2006-003915
222	AMC 370121	RJ #12		2006-003916
223	AMC 370122	RJ #13		2006-003917
224	AMC 370123	RJ #14		2006-003918
225	AMC 370124	RJ #15		2006-003919
226	AMC 370125	RJ #16		2006-003920
227	AMC 370126	RJ #17		2006-003921
228	AMC 370127	RJ #18		2006-003922
229	AMC 370128	RJ #19		2006-003923
230	AMC 370129	RJ #20		2006-003924
231	AMC 370130	RJ #21		2006-003925
232	AMC 370131	RJ #22		2006-003926
233	AMC 370132	RJ #23		2006-003927
234	AMC 370133	RJ #24		2006-003928
235	AMC 370134	RJ #25		2006-003929
236	AMC 370135	RJ #26		2006-003930
237	AMC 370136	RJ #27		2006-003931
238	AMC 370137	RJ #28		2006-003932
239	AMC 370138	RJ #29		2006-003933
240	AMC 370139	RJ #30		2006-003934
241	AMC 370140	RJ #31		2006-003935
242	AMC 370141	RJ #32		2006-003936
243	AMC 370142	RJ #33		2006-003937

RECEIVED
 B.L.M. AZ STATE OFFICE
 2007 JUN 13 10:05 AM
 PHOENIX, ARIZONA

244	AMC 370143	RJ #34		2006-003938
245	AMC 370144	RJ #35		2006-003939
246	AMC 370145	RJ #36		2006-003940
247	AMC 370146	RJ #37		2006-003941
248	AMC 370147	RJ #38		2006-003942
249	AMC 370148	RJ #39		2006-003943
250	AMC 370149	RJ #40		2006-003944
251	AMC 370150	RJ #41		2006-003945
252	AMC 370151	RJ #42		2006-003946
253	AMC 370152	RJ #43		2006-003947
254	AMC 370153	RJ #44		2006-003948
255	AMC 370154	RJ #45		2006-003949
256	AMC 370155	RJ #46		2006-003950
257	AMC 370156	RJ #47		2006-003951
258	AMC 370157	RJ #48		2006-003952
259	AMC 370158	RJ #49		2006-003953
260	AMC 370159	RJ #50		2006-003954
261	AMC 370160	RJ #51		2006-003955
262	AMC 370161	RJ #52		2006-003956
263	AMC 370162	RJ #53		2006-003957
264	AMC 370163	RJ #54		2006-003958
265	AMC 370164	RJ #55		2006-003959
266	AMC 370165	RJ #56		2006-003960
267	AMC 370166	RJ #57		2006-003961
268	AMC 370167	RJ #58		2006-003962
269	AMC 370168	RJ #59		2006-003963
270	AMC 370169	RJ #60		2006-003964
271	AMC 370170	RJ #61		2006-003965
272	AMC 370171	RJ #62		2006-003966
273	AMC 370172	RJ #63		2006-003967
274	AMC 370173	RJ #64		2006-003968
275	AMC 384697	RJ #65		2007-012073
276	AMC 384698	RJ #66		2007-012074
277	AMC 384699	RJ #67		2007-012075
278	AMC 384700	RJ #68		2007-012076
279	AMC 384701	RJ #69		2007-012077
280	AMC 384702	RJ #70		2007-012078
281	AMC 384703	RJ #71		2007-012079
282	AMC 384704	RJ #72		2007-012080

Total number of claims: 282

RECEIVED
B.L.M. AZ STATE OFFICE

United States Department of the Interior
Bureau of Land Management
 BUSINESS & SUPPORT SVCS DIV
 ONE N CENTRAL AVE SUITE 800
 PHOENIX, AZ 85004 -4427
 Phone: (602) 417-9200

Receipt

No: 1542090


Transaction #: 1593440		ENTERED INTO COMPUTER
Date of Transaction: 08/13/2007		
CUSTOMER:	BHPBILLITON 1360 POST OAK BLVD STE 150 HOUSTON, TX 77056	AUG 15 2007 <i>JB + VERIFIED</i>

LINE #	QTY	DESCRIPTION	REMARKS	UNIT PRICE	TOTAL
1	1.00	LOCATABLE MINERALS / MINING CLAIMS- NOT NEW-UNADJUD, ONE AUTH NO. ONLY / MINING CLAIM MONEY RECEIVED (455) CASES: AMC7735/\$35250.00	MAINT 2008/282	- n/a -	35250.00
TOTAL:					\$35,250.00

PAYMENT INFORMATION			
1	AMOUNT:	\$35,250.00	POSTMARKED: N/A
	TYPE:	CHECK	RECEIVED: 08/13/2007
	CHECK NO:	0000109007	
	NAME:	BHPBILLITON 1360 POST OAK BLVD STE 150 HOUSTON TX 77056	

REMARKS

This receipt was generated by the automated BLM Collections and Billing System and is a paper representation of a portion of the official electronic record contained therein.



Showing businesses with "BHPBILLITON" in the name. Search for businesses that mention "BHPBILLITON"?

 Did you mean: Bhp billiton ?

1 - 1 of 1 BHPBILLITON around Houston, TX

Sorted by: **Relevance**

Name	Description	Specialty	Distance
A. Bhp Billiton	(713) 961-8500 1360 Post Oak Blvd Ste 2060 Houston, TX 77056-3050		5.83 miles from

Additional data provided by Localeze

Yes No

Yes No

Yes No

Search for businesses that mention "BHPBILLITON"?



"Daniel MEAD"
<MEAD_32@msn.com>
08/16/2007 09:54 AM

To <pauline_brown@blm.gov>
cc
bcc
Subject Claim revisions

Pauline: Please see the attached. The changes were made for Resolution Copper Company (Juno Claims). The changes were made for BHP Copper Inc. Pinto Valley claims. The other companies I do filings for are:

Resolution Copper Mining LLC
Swift Current Land and Cattle LLC
Integrity Land and Cattle LLC
Resolution Copper Company

BHP Copper Pinto Valley Operations
BHP Copper San Manuel Operations
BHP Minerals service Company

I will put all of the claims in their right order for next years filing. I really appreciate you finding the errors and letting us know so we can make changes.

My Phone number is 520-419-2622



Thanks again. Dan 8-8-07 RCC CLAIM ONLY.xls 7-21-07Final in excel Pinto Valley claims.xls

Sent via EMail

8/16/07

NOTICE OF INTENT TO HOLD

**MAINTENANCE FEE
2007- 2008 ASSESSMENT YEAR**

**BHP Copper Inc.
Pinto Valley Operations**

Exhibit "A"

BLM Serial					
Number	Name	Docket	Book	Page	
1	AMC 7735	Mary 1	426		246
2	AMC 7736	Mary 2	426		247
3	AMC 7737	Mary 3	426		248
4	AMC 7738	Mary 4	426		249
5	AMC 7739	Mary 5	426		250
6	AMC 7740	Mary 6	426		251
7	AMC 27738	Cowboy No. 1 amended		42	127
8	AMC 27739	Cowboy No. 2 amended		42	128
9	AMC 27740	Cowboy No. 3 amended		42	129
10	AMC 27741	Rita		47	150
11	AMC 27742	Copper Site amended		42	124
12	AMC 27743	Pine Tree amended		42	126
13	AMC 384552	BOB #1		2007-011669	
14	AMC 384553	BOB #2		2007-011670	
15	AMC 384554	BOB #3		2007-011671	
16	AMC 384555	BOB #4		2007-011672	
17	AMC 384556	BOB #5		2007-011673	
18	AMC 384557	BOB #6		2007-011674	
19	AMC 27747	Hammer		47	147
20	AMC 27748	Joan		47	148
21	AMC 27749	Southern Cross		47	151
22	AMC 27750	Midnight Test amended		42	125
23	AMC 27751	Copper Bottom No. 1	amended	42	195
24	AMC 27752	Copper Bottom No. 6	amended	42	194
25	AMC 27753	Copper Bottom No. 8		47	385
26	AMC 27754	Copper Bottom No. 9		47	386
27	AMC 27755	Copper Bottom No. 10		47	387
28	AMC 27757	Hill No. 2	280		10
29	AMC 27758	Hill No. 3	280		11
30	AMC 27759	Hill No. 4	280		12
31	AMC 27760	Hill No. 5	280		13
32	AMC 27761	Hill No. 6	280		14
33	AMC 27762	Hill No. 7	280		15

34	AMC 27763	Hill No. 8	280		16
35	AMC 27764	Hill No. 9	280		17
36	AMC 27765	Hill No. 10	280		18
37	AMC 27798	Skunk 1	343		203
38	AMC 27799	Skunk 2	343		204
39	AMC 27800	Skunk 3	343		205
40	AMC 27801	Rita No. 15	173		540
41	AMC 27802	Sunrise		48	35
42	AMC 27803	Limestone #1		49	150
43	AMC 27804	Limestone #2		49	150
44	AMC 27805	Limestone #3		49	151
45	AMC 27806	Limestone #4	154		638
46	AMC 27807	Limestone No. 5	154		639
47	AMC 27817	Ash 16	325		57
48	AMC 27882	Ash 95	325		122
49	AMC 27987	Baseline No. 1	284		856
50	AMC 27988	Baseline No. 2	284		857
51	AMC 27994	Tunnel	10		502
52	AMC 27995	Fly No. 1	157		230
53	AMC 27996	Fly No. 2	157		231
54	AMC 27997	Fly No. 3	157		232
55	AMC 27998	Fly No. 4	157		233
56	AMC 27999	Fly No. 5	157		234
57	AMC 28000	Fly No. 6	157		235
58	AMC 28001	Fly No. 7	157		236
59	AMC 28002	Fly No. 8	157		237
60	AMC 28003	Fly No. 9	157		238
61	AMC 28004	Fly No. 10	157		239
62	AMC 28005	Fly No. 11	157		240
63	AMC 28006	Fly No. 12	157		241
64	AMC 28007	Fly No. 13	157		242
65	AMC 28008	Blue Bird #4		47	415
66	AMC 28009	Conquistador No. 1	amended	49	305
67	AMC 28010	Arizona No. 23	amended	49	304
68	AMC 28011	Arizona No. 24	amended	49	305
69	AMC 28012	Black Eagle #2	107		223
70	AMC 28013	Gold Coin	154		449
71	AMC 28014	Black Owl		43	614
72	AMC 28015	White Owl		43	613
73	AMC 28017	Lizzard #26 amended	11		81
74	AMC 28018	Lizzard #27		47	348
75	AMC 28023	Peak No. 3	333		331

76	AMC 28025	Peak No. 7	333		333
77	AMC 28026	Peak No. 8	333		334
78	AMC 28027	Peak No. 9	335		703
79	AMC 28028	Peak No. 10	335		704
80	AMC 28031	Peak No. 14	367		606
81	AMC 28032	Peak No. 15	367		607
82	AMC 28033	Peak No. 17	367		608
83	AMC 28036	Peak No. 22	390		9
84	AMC 28037	Peak No. 24	402		700
85	AMC 28038	Peak 25	405		974
86	AMC 28040	Peak 28	414		719
87	AMC 28041	Key	312		587
88	AMC 28042	Key No. 1	312		588
89	AMC 28043	November Re-located		50	7
90	AMC 28044	October		50	8
91	AMC 28045	Cities No. 1	290		871
92	AMC 28046	Cities No. 2	290		872
93	AMC 28047	Cities No. 3	290		873
94	AMC 28048	Cities No. 4	290		874
95	AMC 28049	Cities No. 5	290		875
96	AMC 28050	Cities No. 6	290		876
97	AMC 28051	Cities No. 7	290		877
98	AMC 28052	Cities No. 8	290		878
99	AMC 28053	Cities No. 9	290		879
100	AMC 28054	Cities No. 10	290		880
101	AMC 28055	Cities No. 11	290		881
102	AMC 28056	Cities No. 12	290		882
103	AMC 28057	Cities No. 13	290		883
104	AMC 28058	Evening Star		39	356
105	AMC 28059	Zee No. 2	284		855
106	AMC 35792	Quartz Site (A)	466		191
107	AMC 35793	Quartz Site No. 2 (A)	466		190
108	AMC 35794	Quartz Site No. 3 (A)	466		189
109	AMC 35800	Quartz Site No. 9 (A)	466		183
110	AMC 35801	Quartz Site No. 10 (A)	466		182
111	AMC 35806	Quartz Site No. 15 (A)	466		177
112	AMC 35807	Quartz Site No. 16 (A)	466		176
113	AMC 35808	Quartz Site No. 17 (A)	466		175
114	AMC 35809	Quartz Site No. 18 (A)	466		174
115	AMC 35810	Quartz Site No. 19 (A)	466		173
116	AMC 35811	Quartz Site No. 20 (A)	466		172
117	AMC 35812	Quartz Site No. 21 (A)	466		171

118	AMC 35813	Quartz Site No. 22 (A)	466	170
119	AMC 35814	Quartz Site No. 23 (A)	466	169
120	AMC 35815	Quartz Site No. 24 (A)	466	168
121	AMC 35816	Quartz Site No. 25 (A)	466	167
122	AMC 35820	Quartz Site #28 (A)	466	165
123	AMC 35821	Silver Bell (A)	466	192
124	AMC 35824	Janie No. 1 (A)	466	194
125	AMC 35825	Janie No. 2 (A)	466	195
126	AMC 35830	Copper Bottom #2 (A)	466	202
127	AMC 35831	Copper Bottom #5 (A)	466	215
128	AMC 35832	Copper Bottom #7 (A)	466	201
129	AMC 35833	Copper Bottom #11 (A)	466	216
130	AMC 35834	Copper Bottom #12 (A)	466	217
131	AMC 35835	Copper Bottom #13 (A)	466	218
132	AMC 40744	East Water	469	458
133	AMC 97644	Peak 34	493	567
134	AMC 129535	Peak 94	534	775
135	AMC 138512	K1	542	700
136	AMC 138513	K2	542	702
137	AMC 138514	K3	542	704
138	AMC 138515	K4	542	706
139	AMC 138516	K5	542	708
140	AMC 138517	K6	542	710
141	AMC 138518	K7	542	712
142	AMC 138519	K8	542	714
143	AMC 138520	K9	542	716
144	AMC 138521	K10	542	718
145	AMC 138522	K11	542	720
146	AMC 138523	K12	542	722
147	AMC 138524	K13	542	724
148	AMC 138525	K14	542	726
149	AMC 138526	K15	542	728
150	AMC 138527	K16	542	730
151	AMC 138528	K17	542	732
152	AMC 138529	K18	542	734
153	AMC 138530	K19	542	736
154	AMC 138531	K20	542	738
155	AMC 138532	K21	542	740
156	AMC 138533	K22	542	742
157	AMC 138534	K23	542	744
158	AMC 138535	K24	542	746
159	AMC 138536	K25	542	748

160	AMC 138537	K26	542	750
161	AMC 138538	K27	542	752
162	AMC 138539	K28	542	754
163	AMC 138540	K29	542	756
164	AMC 138541	K30	542	758
165	AMC 138542	K31	542	760
166	AMC 138543	K32	542	762
167	AMC 138544	K33	542	764
168	AMC 138545	K34	542	766
169	AMC 138546	K35	542	768
170	AMC 142565	M1	549	363
171	AMC 215329	D1	606	157
172	AMC 215330	D2	606	159
173	AMC 215331	D3	606	161
174	AMC 215332	D4	606	163
175	AMC 215333	D5	606	165
176	AMC 215334	D6	606	167
177	AMC 215335	D7	606	169
178	AMC 215336	D8	606	171
179	AMC 215337	D9	606	173
180	AMC 215338	D10	606	175
181	AMC 215339	D11	606	177
182	AMC 215340	D12	606	179
183	AMC 215341	D13	606	181
184	AMC 215344	D16	606	187
185	AMC 215345	D17	606	189
186	AMC 319065	Hill No. 11	855	828
187	AMC 319066	Hill No. 12	855	830
188	AMC 319067	Hill No. 13	855	832
189	AMC 327204	P1	93-634671	
190	AMC 327205	P2	93-634672	
191	AMC 327206	P3	93-634673	
192	AMC 327207	P4	93-634674	
193	AMC 327208	P5	93-634675	
194	AMC 327209	P6	93-634676	
195	AMC 327210	P7	93-634677	
196	AMC 327211	P8	93-634678	
197	AMC 327212	P9	93-634679	
198	AMC 327213	P10	93-634680	
199	AMC 327214	P11	93-634681	
200	AMC 327215	P12	93-634682	
201	AMC 327216	P13	93-634683	

202	AMC 327217	P14		93-634684
203	AMC 327218	P15		93-634685
204	AMC 327219	P16		93-634686
205	AMC 327220	P17		93-634687
206	AMC 327221	P18		93-634688
207	AMC 364145	E-1		2005-000510
208	AMC 364146	E-2		2005-000511
209	AMC 364147	E-3		2005-000512
210	AMC 364148	E-4		2005-000513
211	AMC 370110	RJ #1		2006-003905
212	AMC 370111	RJ #2		2006-003906
213	AMC 370112	RJ #3		2006-003907
214	AMC 370113	RJ #4		2006-003908
215	AMC 370114	RJ #5		2006-003909
216	AMC 370115	RJ #6		2005-003910
217	AMC 370116	RJ #7		2006-003911
218	AMC 370117	RJ #8		2006-003912
219	AMC 370118	RJ #9		2006-003913
220	AMC 370119	RJ #10		2006-003914
221	AMC 370120	RJ #11		2006-003915
222	AMC 370121	RJ #12		2006-003916
223	AMC 370122	RJ #13		2006-003917
224	AMC 370123	RJ #14		2006-003918
225	AMC 370124	RJ #15		2006-003919
226	AMC 370125	RJ #16		2006-003920
227	AMC 370126	RJ #17		2006-003921
228	AMC 370127	RJ #18		2006-003922
229	AMC 370128	RJ #19		2006-003923
230	AMC 370129	RJ #20		2006-003924
231	AMC 370130	RJ #21		2006-003925
232	AMC 370131	RJ #22		2006-003926
233	AMC 370132	RJ #23		2006-003927
234	AMC 370133	RJ #24		2006-003928
235	AMC 370134	RJ #25		2006-003929
236	AMC 370135	RJ #26		2006-003930
237	AMC 370136	RJ #27		2006-003931
238	AMC 370137	RJ #28		2006-003932
239	AMC 370138	RJ #29		2006-003933
240	AMC 370139	RJ #30		2006-003934
241	AMC 370140	RJ #31		2006-003935
242	AMC 370141	RJ #32		2006-003936
243	AMC 370142	RJ #33		2006-003937

244	AMC 370143	RJ #34		2006-003938	
245	AMC 370144	RJ #35		2006-003939	
246	AMC 370145	RJ #36		2006-003940	
247	AMC 370146	RJ #37		2006-003941	
248	AMC 370147	RJ #38		2006-003942	
249	AMC 370148	RJ #39		2006-003943	
250	AMC 370149	RJ #40		2006-003944	
251	AMC 370150	RJ #41		2006-003945	
252	AMC 370151	RJ #42		2006-003946	
253	AMC 370152	RJ #43		2006-003947	
254	AMC 370153	RJ #44		2006-003948	
255	AMC 370154	RJ #45		2006-003949	
256	AMC 370155	RJ #46		2006-003950	
257	AMC 370156	RJ #47		2006-003951	
258	AMC 370157	RJ #48		2006-003952	
259	AMC 370158	RJ #49		2006-003953	
260	AMC 370159	RJ #50		2006-003954	
261	AMC 370160	RJ #51		2006-003955	
262	AMC 370161	RJ #52		2006-003956	
263	AMC 370162	RJ #53		2006-003957	
264	AMC 370163	RJ #54		2006-003958	
265	AMC 370164	RJ #55		2006-003959	
266	AMC 370165	RJ #56		2006-003960	
267	AMC 370166	RJ #57		2006-003961	
268	AMC 370167	RJ #58		2006-003962	
269	AMC 370168	RJ #59		2006-003963	
270	AMC 370169	RJ #60		2006-003964	
271	AMC 370170	RJ #61		2006-003965	
272	AMC 370171	RJ #62		2006-003966	
273	AMC 370172	RJ #63		2006-003967	
274	AMC 370173	RJ #64		2006-003968	
275	AMC 384697	RJ #65		2007-012073	
276	AMC 384698	RJ #66		2007-012074	
277	AMC 384699	RJ #67		2007-012075	
278	AMC 384700	RJ #68		2007-012076	
279	AMC 384701	RJ #69		2007-012077	
280	AMC 384702	RJ #70		2007-012078	
281	AMC 384703	RJ #71		2007-012079	
282	AMC 384704	RJ #72		2007-012080	

Total number of claims: 282

United States Department of the Interior
 Bureau of Land Management
 BUSINESS & SUPPORT SVCS DIV
 ONE N CENTRAL AVE
 PHOENIX, AZ 85004 -2203
 Phone: (602) 417-9200

Receipt

No: 1325292

Transaction #: 1370211	
Date of Transaction: 08/01/2006	
CUSTOMER:	BHPBILLITON 1360 POST OAK BLVD #150 HOUSTON, TX 77056

LINE #	QTY	DESCRIPTION	REMARKS	UNIT PRICE	TOTAL
1	1.00	LOCATABLE MINERALS / MINING CLAIMS-NOT NEW-UNADJUD, ONE AUTH NO. ONLY / MINING CLAIM MONEY RECEIVED (455) CASES: AMC7735/\$34250.00	MAINT 2007 (274)	- n/a -	34250.00
TOTAL:					\$34,250.00

PAYMENT INFORMATION			
1	AMOUNT:	\$34,250.00	POSTMARKED: N/A
	TYPE:	CHECK	RECEIVED: 08/01/2006
	CHECK NO:	0000107371	
	NAME:	BHPBILLITON 1360 POST OAK BLVD #150 HOUSTON TX 77056	

REMARKS

This receipt was generated by the automated BLM Collections and Billing System and is a paper representation of a portion of the official electronic record contained therein.

LEAD FILES

AMC 7735	142565
AMC 27738	215329
AMC 35792	319065
AMC 40735	327204
AMC 97634	364145
AMC 129535	370110
AMC 138512	

ENTERED by PBrown
 per MC Export Reports
 8/2/06

Base Metals



BHP Copper Inc.
PO Box 100
Miami, AZ 85539
Tel: 928-473-6200
Fax: 928-473-6387
bhpbilliton.com

1 August 2006

U. S. Department of the Interior
Bureau of Land Management
One N. Central Avenue
Phoenix, AZ 85004

RECEIVED
B.L.M. AZ STATE OFFICE
2006 AUG - 1 A 9: 19
PHOENIX, ARIZONA

Dear Sir:

The final Rule as published in the Federal Register implements provisions of the Interior Department and related agencies' Appropriations Act of 1993 (the "Act") that requires an annual rental fee of \$125.00 for each mining claim and site located and held under the General Mining Law of 1872.

The Omnibus Budget Reconciliation Act of 1993 requires a \$30.00 location fee (for new claims) and a \$125.00 maintenance fee for each mining claim. The fee requirements apply to the assessment year 1995-1996 and remains in effect through the year 2006-2007.

Therefore, BHP Billiton, BHP Copper Inc., Pinto Valley Operations (fka Magma Copper Company) submits a check payable to the Bureau of Land Management in the amount of \$34,250.00 for 274 unpatented mining claims and mill sites which represents \$125.00 per claim as rental fee as shown on Exhibit "A", attached hereto and made a part hereof.

Sincerely,

A handwritten signature in black ink that reads "Robert Krohn".

Robert Krohn
Project Director

cc: file

MAINTENANCE FEE
2006-2007 ASSESSMENT YEAR

BHP Billiton
BHP Copper Inc.
Pinto Valley Operations

Exhibit "A"

PHOENIX, ARIZONA

2006 AUG - 1 A 9: 19

RECEIVED
BLM, AZ STATE OFFICE

<u>BLM Serial Number</u>	<u>Name</u>	<u>Docket</u>	<u>Book</u>	<u>Page</u>
AMC 7735	Mary 1	426		246
AMC 7736	Mary 2	426		247
AMC 7737	Mary 3	426		248
AMC 7738	Mary 4	426		249
AMC 7739	Mary 5	426		250
AMC 7740	Mary 6	426		251
AMC 27738	Cowboy No. 1		46	15
	Amended		42	127
AMC 27739	Cowboy No. 2		46	16
	Amended		42	128
AMC 27740	Cowboy No. 3		46	17
	Amended		42	129
AMC 27741	Rita		47	150
AMC 27742	Copper Site		27	43
	Amended		42	124
AMC 27743	Pine Tree		20	16
	Amended		42	126
AMC 27744	Copper Bottom No. 3		43	416
	Amended		42	122
AMC 27745	Copper Bottom No. 4		43	417
	Amended		42	123
AMC 27746	Pinon		47	149
AMC 27747	Hammer		47	147
AMC 27748	Joan		47	148
AMC 27749	Southern Cross		47	151
AMC 27750	Midnight Test		27	226
	Amended		42	125
AMC 27751	Copper Bottom No. 1		43	414
	Amended		42	195
AMC 27752	Copper Bottom No. 6		43	419
	Amended		42	194
AMC 27753	Copper Bottom No. 8		47	385
AMC 27754	Copper Bottom No. 9		47	386
AMC 27755	Copper Bottom No. 10		47	387
AMC 27756	Hill No. 1	280		9
AMC 27757	Hill No. 2	280		10
AMC 27758	Hill No. 3	280		11
AMC 27759	Hill No. 4	280		12
AMC 27760	Hill No. 5	280		13
AMC 27761	Hill No. 6	280		14
AMC 27762	Hill No. 7	280		15

3/15

<u>BLM Serial Number</u>	<u>Name</u>	<u>Docket</u>	<u>Book</u>	<u>Page</u>
AMC 27763	Hill No. 8	280		16
AMC 27764	Hill No. 9	280		17
AMC 27765	Hill No. 10	280		18
AMC 27798	Skunk 1	343		203
AMC 27799	Skunk 2	343		204
AMC 27800	Skunk 3	343		205
AMC 27801	Rita No. 15	173		540
AMC 27802	Sunrise		48	35
AMC 27803	Limestone #1		49	150
AMC 27804	Limestone #2		49	150
AMC 27805	Limestone #3		49	151
AMC 27806	Limestone #4	154		638
AMC 27807	Limestone No. 5	154		639
AMC 27817	Ash 16	325		57
AMC 27882	Ash 95	325		122
AMC 27987	Baseline No. 1	284		856
AMC 27988	Baseline No. 2	284		857
AMC 27994	Tunnel	10		502
AMC 27995	Fly No. 1	157		230
AMC 27996	Fly No. 2	157		231
AMC 27997	Fly No. 3	157		232
AMC 27998	Fly No. 4	157		233
AMC 27999	Fly No. 5	157		234
AMC 28000	Fly No. 6	157		235
AMC 28001	Fly No. 7	157		236
AMC 28002	Fly No. 8	157		237
AMC 28003	Fly No. 9	157		238
AMC 28004	Fly No. 10	157		239
AMC 28005	Fly No. 11	157		240
AMC 28006	Fly No. 12	157		241
AMC 28007	Fly No. 13	157		242
AMC 28008	Blue Bird #4		47	415
AMC 28009	Conquistador No. 1		48	247
	Amended		49	305
AMC 28010	Arizona No. 23		48	107
	Amended		49	304
AMC 28011	Arizona No. 24		48	107
	Amended		49	305
AMC 28012	Black Eagle #2	107		223
AMC 28013	Gold Coin	154		449
AMC 28014	Black Owl		43	614
AMC 28015	White Owl		43	613
AMC 28017	Lizzard #26		47	347
	Amended			81
AMC 28018	Lizzard #27			348
AMC 28023	Peak No. 3			331
AMC 28025	Peak No. 7			333
AMC 28026	Peak No. 8			334
AMC 28027	Peak No. 9			703
AMC 28028	Peak No. 10			704

RECEIVED
 B.L.M. AZ STATE OFFICE
 2006 AUG - 1
 PHOENIX, ARIZONA

5/9/02

<u>BLM Serial Number</u>	<u>Name</u>	<u>Docket</u>	<u>Book</u>	<u>Page</u>
AMC 28031	Peak No. 14	367		606
AMC 28032	Peak No. 15	367		607
AMC 28033	Peak No. 17	367		608
AMC 28036	Peak No. 22	390		9
AMC 28037	Peak No. 24	402		700
AMC 28038	Peak 25	405		974
AMC 28040	Peak 28	414		719
AMC 28041	Key	312		587
AMC 28042	Key No. 1	312		588
AMC 28043	November Re-located		50	7
AMC 28044	October		50	8
AMC 28045	Cities No. 1	290		871
AMC 28046	Cities No. 2	290		872
AMC 28047	Cities No. 3	290		873
AMC 28048	Cities No. 4	290		874
AMC 28049	Cities No. 5	290		875
AMC 28050	Cities No. 6	290		876
AMC 28051	Cities No. 7	290		877
AMC 28052	Cities No. 8	290		878
AMC 28053	Cities No. 9	290		879
AMC 28054	Cities No. 10	290		880
AMC 28055	Cities No. 11	290		881
AMC 28056	Cities No. 12	290		882
AMC 28057	Cities No. 13	290		883
AMC 28058	Evening Star		39	356
AMC 28059	Zee No.2	284		855
AMC 35792	Quartz Site (A)	466		191
AMC 35793	Quartz Site No. 2 (A)	466		190
AMC 35794	Quartz Site No. 3 (A)	466		189
AMC 35800	Quartz Site No. 9 (A)	466		183
AMC 35801	Quartz Site No. 10 (A)	466		182
AMC 35806	Quartz Site No. 15 (A)	466		177
AMC 35807	Quartz Site No. 16 (A)	466		176
AMC 35808	Quartz Site No. 17 (A)	466		175
AMC 35809	Quartz Site No. 18 (A)	466		174
AMC 35810	Quartz Site No. 19 (A)	466		173
AMC 35811	Quartz Site No. 20 (A)	466		172
AMC 35812	Quartz Site No. 21 (A)	466		171
AMC 35813	Quartz Site No. 22 (A)	466		170
AMC 35814	Quartz Site No. 23 (A)	466		169
AMC 35815	Quartz Site No. 24 (A)	466		168
AMC 35816	Quartz Site No. 25 (A)	466		167
AMC 35820	Quartz Site #28 (A)	466		165
AMC 35821	Silver Bell (A)	466		192
AMC 35824	Janie No. 1 (A)	466		194
AMC 35825	Janie No. 2 (A)	466		195
AMC 35830	Copper Bottom #2 (A)	466		202
AMC 35831	Copper Bottom #5 (A)	466		215
AMC 35832	Copper Bottom #7 (A)	466		201

RECEIVED
 B.L.M. AZ STATE OFFICE
 2008 AUG - 1 9 19
 PHOENIX, ARIZONA

<u>BLM Serial Number</u>	<u>Name</u>	<u>Docket</u>	<u>Book</u>	<u>Page</u>
AMC 35833	Copper Bottom #11 (A)	466		216
AMC 35834	Copper Bottom #12 (A)	466		217
AMC 35835	Copper Bottom #13 (A)	466		218
AMC 40744	East Water	469		458
AMC 97644	Peak 34	493		567
AMC 129535	Peak 94	534		775
AMC 138512	K1	542		700
AMC 138513	K2	542		702
AMC 138514	K3	542		704
AMC 138515	K4	542		706
AMC 138516	K5	542		708
AMC 138517	K6	542		710
AMC 138518	K7	542		712
AMC 138519	K8	542		714
AMC 138520	K9	542		716
AMC 138521	K10	542		718
AMC 138522	K11	542		720
AMC 138523	K12	542		722
AMC 138524	K13	542		724
AMC 138525	K14	542		726
AMC 138526	K15	542		728
AMC 138527	K16	542		730
AMC 138528	K17	542		732
AMC 138529	K18	542		734
AMC 138530	K19	542		736
AMC 138531	K20	542		738
AMC 138532	K21	542		740
AMC 138533	K22	542		742
AMC 138534	K23	542		744
AMC 138535	K24	542		746
AMC 138536	K25	542		748
AMC 138537	K26	542		750
AMC 138538	K27	542		752
AMC 138539	K28	542		754
AMC 138540	K29	542		756
AMC 138541	K30	542		758
AMC 138542	K31	542		760
AMC 138543	K32	542		762
AMC 138544	K33	542		764
AMC 138545	K34	542		766
AMC 138546	K35	542		768
AMC 142565	M1	549		363
AMC 215329	D1	606		157
AMC 215330	D2	606		159
AMC 215331	D3	606		161
AMC 215332	D4	606		163
AMC 215333	D5	606		165
AMC 215334	D6	606		167
AMC 215335	D7	606		169
AMC 215336	D8	606		171

RECEIVED
 9098 L.M. AZ STATE OFFICE
 2008 AUG - 1 A 9 19
 PHOENIX, ARIZONA

50/50

<u>BLM Serial Number</u>	<u>Name</u>	<u>Docket</u>	<u>Book</u>	<u>Page</u>
AMC 215337	D9	606		173
AMC 215338	D10	606		175
AMC 215339	D11	606		177
AMC 215340	D12	606		179
AMC 215341	D13	606		181
AMC 215342	D14	606		183
AMC 215343	D15	606		185
AMC 215344	D16	606		187
AMC 215345	D17	606		189
AMC 319065	Hill No. 11	855		828
AMC 319066	Hill No. 12	855		830
AMC 319067	Hill No. 13	855		832
AMC 327204	P1	93-634671		
AMC 327205	P2	93-634672		
AMC 327206	P3	93-634673		
AMC 327207	P4	93-634674		
AMC 327208	P5	93-634675		
AMC 327209	P6	93-634676		
AMC 327210	P7	93-634677		
AMC 327211	P8	93-634678		
AMC 327212	P9	93-634679		
AMC 327213	P10	93-634680		
AMC 327214	P11	93-634681		
AMC 327215	P12	93-634682		
AMC 327216	P13	93-634683		
AMC 327217	P14	93-634684		
AMC 327218	P15	93-634685		
AMC 327219	P16	93-634686		
AMC 327220	P17	93-634687		
AMC 327221	P18	93-634688		
AMC 364145	E-1	2005-000510		
AMC 364146	E-2	2005-000511		
AMC 364147	E-3	2005-000512		
AMC 364148	E-4	2005-000513		
AMC 370110	RJ #1	2006-003905		
AMC 370111	RJ #2	2006-003906		
AMC 370112	RJ #3	2006-003907		
AMC 370113	RJ #4	2006-003908		
AMC 370114	RJ #5	2006-003909		
AMC 370115	RJ #6	2006-003910		
AMC 370116	RJ #7	2006-003911		
AMC 370117	RJ #8	2006-003912		
AMC 370118	RJ #9	2006-003913		
AMC 370119	RJ #10	2006-003914		
AMC 370120	RJ #11	2006-003915		
AMC 370121	RJ #12	2006-003916		
AMC 370122	RJ #13	2006-003917		
AMC 370123	RJ #14	2006-003918		

RECEIVED
 B.L.M. AZ STATE OFFICE
 16300-9002
 2006-003918
 2006-003917
 2006-003916
 2006-003915
 2006-003914
 2006-003913
 PHOENIX, ARIZONA

<u>BLM Serial Number</u>	<u>Name</u>	<u>Docket</u>	<u>Book</u>	<u>Page</u>
AMC 370124	RJ #15	2006-003919		
AMC 370125	RJ #16	2006-003920		
AMC 370126	RJ #17	2006-003921		
AMC 370127	RJ #18	2006-003922		
AMC 370128	RJ #19	2006-003923		
AMC 370129	RJ #20	2006-003924		
AMC 370130	RJ #21	2006-003925		
AMC 370131	RJ #22	2006-003926		
AMC 370132	RJ #23	2006-003927		
AMC 370133	RJ #24	2006-003928		
AMC 370134	RJ #25	2006-003929		
AMC 370135	RJ #26	2006-003930		
AMC 370136	RJ #27	2006-003931		
AMC 370137	RJ #28	2006-003932		
AMC 370138	RJ #29	2006-003933		
AMC 370139	RJ #30	2006-003934		
AMC 370140	RJ #31	2006-003935		
AMC 370141	RJ #32	2006-003936		
AMC 370142	RJ #33	2006-003937		
AMC 370143	RJ #34	2006-003938		
AMC 370144	RJ #35	2006-003939		
AMC 370145	RJ #36	2006-003940		
AMC 370146	RJ #37	2006-003941		
AMC 370147	RJ #38	2006-003942		
AMC 390148	RJ #39	2006-003943		
AMC 370149	RJ #40	2006-003944		
AMC 370150	RJ #41	2006-003945		
AMC 370151	RJ #42	2006-003946		
AMC 370152	RJ #43	2006-003947		
AMC 370153	RJ #44	2006-003948		
AMC 370154	RJ #45	2006-003949		
AMC 370155	RJ #46	2006-003950		
AMC 370156	RJ #47	2006-003951		
AMC 370157	RJ #48	2006-003952		
AMC 370158	RJ #49	2006-003953		
AMC 370159	RJ #50	2006-003954		
AMC 370160	RJ #51	2006-003955		
AMC 370161	RJ #52	2006-003956		
AMC 370162	RJ #53	2006-003957		
AMC 370163	RJ #54	2006-003958		
AMC 370164	RJ #55	2006-003959		
AMC 370165	RJ #56	2006-003960		
AMC 370166	RJ #57	2006-003961		
AMC 370167	RJ #58	2006-003962		

PHOENIX, ARIZONA

2006 AUG - 1 A 9 10

RECEIVED B.L.M. AZ STATE OFFICE 196300-9002

44/6

<u>BLM Serial Number</u>	<u>Name</u>	<u>Docket</u>	<u>Book</u>	<u>Page</u>
AMC 370168	RJ #59	2006-003963		
AMC 370169	RJ #60	2006-003964		
AMC 370170	RJ #61	2006-003965		
AMC 370171	RJ #62	2006-003966		
AMC 370172	RJ #63	2006-003967		
AMC 370173	RJ #64	2006-003968		

PHOENIX, ARIZONA
 2006 AUG -1 A 9 19
 RECEIVED
 B.L.M. AZ STATE OFFICE

W/S

DECONCINI McDONALD YETWIN & LACY

A PROFESSIONAL CORPORATION
ATTORNEYS AT LAW

JOHN C. LACY
jlacy@dmvl.com

2525 EAST BROADWAY BOULEVARD • SUITE 200
TUCSON, ARIZONA 85716-5300
(520) 322-5000 • (520) 322-5585 (Fax)
OFFICES IN: PHOENIX, ARIZONA
FLAGSTAFF, ARIZONA
WASHINGTON, D.C.

www.deconcinimcdonald.com

August 18, 2006

Via Federal Express

Arizona State Office
Bureau of Land Management
Attention: Public Room
One North Central Avenue
Suite 800
Phoenix, AZ 85004-4427

AMC 350334
AMC 298647
AMC 52072
AMC 320760
AMC 324206
AMC 325818
AMC 327251
AMC 27738
AMC 97634

AMC 39932
AMC 342296
AMC 356448
AMC 367050
AMC 349780

RECEIVED
B.L.M. AZ STATE OFFICE
2006 AUG 21 A 9:50
PHOENIX, ARIZONA


RE: **Payment of Claim Maintenance Fee; Carlota Copper Company**

Dear Ladies and Gentlemen:

Delivered herewith is a check in the amount of \$61,750.00 as payment of the claim maintenance fees pursuant to the 30 U.S.C. § 28f(a), as modified by 43 C.F.R. § 3830.21, as authorized by 30 U.S.C. § 28j(c) for the assessment year beginning September 1, 2006, on behalf of Carlota Copper Company. A Certification of Payment of Maintenance Fee in Lieu of Affidavit of Annual Assessment Work is also enclosed herewith. The owner of the mining claims and millsites continues to be Carlota Copper Company, 1306 Live Oak Street, P.O. Box 1009, Miami, AZ 85539.

Please return a copy of this letter and the affidavit along with the receipt for payment to this office. Thank you for your assistance and please feel free to contact me or Robin Barnes with any questions or concerns.

Very truly yours,



John C. Lacy

jcl
Enclosures (2)

c: Melissa Henderson
Bruce C. Kirchhoff

E:\FILES\DOCS\CARL10\260626\LTR\FQ9783.DOC

ENTERED INTO COMPUTER

RE 8/24/06

STATE OF ARIZONA)
) SS:
County of Pima)

**CERTIFICATION OF PAYMENT OF MAINTENANCE FEE
IN LIEU OF AFFIDAVIT OF ANNUAL ASSESSMENT WORK**

John C. Lacy, being first duly sworn, deposes and says that:

1. He is an agent for Carlota Copper Company, the owner of the patented lode mining claims and millsites situated in Pinal and Gila Counties, Arizona (the "Claims"), the location notices of which are of record in Pinal and Gila Counties, and in the records of the Arizona State Office of the Bureau of Land Management under the file numbers indicated in the attached Exhibit.

2. Pursuant to the 30 U.S.C. § 28f(a), as modified by 43 C.F.R. § 3830.21, as authorized by 30 U.S.C. § 28j(c), the owners have paid a maintenance fee of \$125 per claim for the assessment year beginning September 1, 2006, and this Certificate is in lieu of an affidavit of performance of annual assessment work or notice of intent of hold.

3. The names and address of the owners of the Claims for which this Certificate is prepared are Carlota Copper Company, 1306 Live Oak Street, P.O. Box 1009, Miami, Arizona 85539.


THIS IS NOT A CHANGE OF ADDRESS

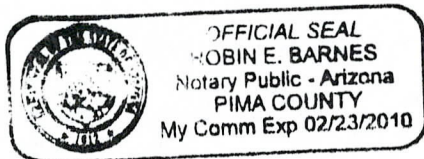
4. The mining claims within the Claims described herein are held and claimed by the owner for the valuable minerals contained therein and the millsites for uses related to the mining claims.

DATED this 18th day of August, 2006.


John C. Lacy

Sworn and subscribed before me this 18th day of August, 2006, by John C. Lacy, as agent for Carlota Copper Company.


Notary Public



RECEIVED
B.L.M. AZ STATE OFFICE

2006 AUG 21 A 9:59

PINAL, ARIZONA

EXHIBIT A

The following unpatented mining claims and millsites are situated in the Pioneer and Globe Mining Districts, Gila and Pinal Counties, Arizona, the names of which and the place of record of the location notices thereof in the official records of the respective counties and the Arizona State Office of the Bureau of Land Management, are as follows:

GROUP III: (Unpatented mining claims situated in Sections 25, 26, 35 and 36, Township 1 North, Range 13 East, G&SR Mer.)

<u>Claim Name</u>	<u>Date Located</u>	<u>Date Recorded</u>	<u>County Records Docket Page</u>	<u>Date Filed BLM</u>	<u>BLM A MC No.</u>
			Gila County:		
Grizzly #1	7/18/89	7/24/89	774 120	9/1/89	298647
Amended		11/22/89	785 119	12/13/89	
Grizzly #2	7/18/89	7/24/89	774 123	9/1/89	298648
Amended		11/22/89	785 119	12/13/89	
Grizzly #3	7/18/89	7/24/89	774 126	9/1/89	298649
Amended		11/22/89	785 119	12/13/89	
Grizzly #4	7/18/89	7/24/89	774 129	9/1/89	298650
Amended		11/22/89	785 119	12/13/89	
			Pinal County:		
		8/22/89	1625 631	9/1/89	298651
		11/22/89	1642 209	12/13/89	
			Gila County:		
Grizzly #5	7/18/89	7/24/89	774 132	9/1/89	298651
Amended		11/22/89	785 119	12/13/89	
			Pinal County:		
		8/22/89	1625 634	9/1/89	298651
		11/22/89	1642 209	12/13/89	
			Gila County:		
Grizzly #6	7/18/89	7/24/89	774 135	9/1/89	298652
Amended		11/22/89	785 119	12/13/89	
Grizzly #7	7/18/89	7/24/89	774 138	9/1/89	298653
Amended		11/22/89	785 119	12/13/89	
Grizzly #8	7/18/89	7/24/89	774 141	9/1/89	298654
Amended		11/22/89	785 119	12/13/89	
Grizzly #9	7/18/89	7/24/89	774 144	9/1/89	298655
Amended		11/22/89	785 119	12/13/89	
Grizzly #10	7/18/89	7/24/89	774 147	9/1/89	298656
Amended		11/22/89	785 119	12/13/89	
Grizzly #11	7/18/89	7/24/89	774 150	9/1/89	298657
Amended		11/22/89	785 119	12/13/89	
Grizzly #12	7/18/89	7/24/89	774 153	9/1/89	298658
Amended		11/22/89	785 119	12/13/89	

PHOENIX, ARIZONA

RECEIVED
BLM STATE OFFICE
2008 AUG 21 A 9:50

<u>Claim Name</u>	<u>Date Located</u>	<u>Date Recorded</u>	<u>County Records Docket</u>	<u>Page</u>	<u>Date Filed BLM</u>	<u>BLM A MC No.</u>
	7/18/89	8/22/89	Pinal County:		9/1/89	
		11/22/89	1625	637	12/13/89	
			1642	209		
			Gila County:			
Grizzly #13	7/18/89	7/24/89	774	156	9/1/89	298659
Amended		11/22/89	785	119	12/13/89	
Grizzly #14	7/18/89	7/24/89	774	159	9/1/89	298660
Amended		11/22/89	785	119	12/13/89	

GROUP IV: (Unpatented mining claims situated in Sections 26, 27, 34, 35 and 36, Township 1 North, Range 13 East; G&SR Mer.)

<u>Claim Name</u>	<u>Loc. Date</u>	<u>County</u>	<u>Original Recordation</u>		<u>Amended Recordation</u>		<u>BLM A MC #</u>
			<u>Book</u>	<u>Page</u>	<u>Book</u>	<u>Page</u>	<u>Serial #</u>
Tip Top	3/2/29	Pinal	45	142	648	830	52269
Tip Top #1	8/1/30	Pinal	46	275			52266
Tip Top 2	3/2/29	Pinal	45	144	648	831	52267
Tip Top 3	3/10/29	Pinal	45	145	648	832	52268
Tip Top #4	8/1/30	Pinal	46	301			52269
Eder #10	4/21/69	Pinal	569	819			52270
Eder #11	4/21/69	Pinal	569	820			52271
Eder #12	4/21/69	Pinal	569	821			52272
Eder 14	9/27/71	Pinal	645	51			52274
		Gila	308	309			
Eder 15	9/27/71	Pinal	645	52			52275
		Gila	308	310			
Eder 16	9/27/71	Pinal	645	53	721	95	52276
		Gila	308	311	348	10	
Eder 17	9/27/71	Pinal	645	54	721	96	52277
		Gila	308	312	348	9	
Eder 18	9/27/71	Pinal	710	228			52278
		Gila	308	313			
Eder 19	9/27/71	Pinal	710	229	721	715	52279
		Gila	308	314	348	275	
Eder 22	9/27/71	Pinal	645	56			52280
		Gila	308	317			
Eder #23	1/4/73	Pinal	691	416			52281
Eder 27	9/11/73	Pinal	720	440			52282
Eder 34	6/14/73	Pinal	710	926			52285
Eder 35	6/14/73	Pinal	710	927			52286
Exhibit A							

RECEIVED
 BLM ARIZONA
 AUG 21 1989
 OFFICE
 \$50

<u>Claim Name</u>	<u>Loc. Date</u>	<u>County</u>	<u>Original Recordation</u>		<u>Amended Recordation</u>		<u>BLM A MC Serial #</u>
			<u>Book</u>	<u>Page</u>	<u>Book</u>	<u>Page</u>	
Eder 36	6/14/73	Pinal	710	928			52287
Eder 39	6/13/73	Pinal	710	931			52289
Eder 40	6/14/73	Pinal	710	932			52290
Eder 43	6/13/73	Pinal	710	935			52292
Eder 44	6/14/73	Pinal	710	936			52293
Eder 45	6/13/73	Pinal	710	937			52294
Eder 46	6/13/73	Pinal	710	938			52295
Eder 47	6/13/73	Pinal	710	939			52296
Eder 48	6/13/73	Pinal	710	940	721	97	52297
Eder 49	6/12/73	Pinal	710	941			52298
Eder 50	6/12/73	Pinal	710	942			52299
Eder 51	6/12/73	Pinal	710	943			52300
Eder 52	6/12/73	Pinal	710	944			52301
Eder 53	6/12/73	Pinal	710	945			52302
Eder 54	6/13/73	Pinal	710	946			52303
		Gila	341	802			52304
Eder 55	6/13/73	Pinal	710	947			52305
		Gila	341	803			52306
Eder 56	6/13/73	Pinal	710	948			52307
		Gila	341	804			52308
Eder 57	6/12/73	Pinal	710	949	721	98	52309
		Gila	341	805	348	8	52310
Eder 59	6/14/73	Pinal	710	951			52311
		Gila	341	807			52312
Eder 62	9/7/73	Pinal	721	716			52313
Eder 63	9/7/73	Pinal	721	717			52314
		Gila	348	276			52315
Eder 64	9/7/73	Pinal	721	718			52316
		Gila	348	277			52317
Eder 65	9/7/73	Pinal	721	719			52318
		Gila	348	278			52319
Eder 66	9/7/73	Pinal	721	720			52320
		Gila	348	279			52321
Eder 67	9/7/73	Pinal	721	721			52322
		Gila	348	280			52323
Eder 68	9/7/73	Pinal	721	722			52324
		Gila	348	281			52325
Eder 69	9/7/73	Pinal	721	723			52326
		Gila	348	282			52327
Eder 70	9/24/73	Gila	348	283			52328
Eder 71	11/24/87	Gila	726	416			279919
Eder 72	11/24/87	Gila	726	419			279920

PHOENIX, ARIZONA

RECEIVED
BLM AZ STATE OFFICE
2008 AUG 21
AG 9 51

Exhibit A

<u>Claim Name</u>	<u>Loc. Date</u>	<u>County</u>	<u>Original Recordation</u>		<u>Amended Recordation</u>		<u>BLM A MC Serial #</u>
			<u>Book</u>	<u>Page</u>	<u>Book</u>	<u>Page</u>	
Eder 73	11/24/87	Gila	726	422			279921
		Pinal	1497	441			
Eder 74	11/24/87	Pinal	1497	443			279922
Eder 75	11/24/87	Pinal	1497	445			279923
Eder 76	11/24/87	Pinal	1497	447			279924
Ghost 16	12/29/66	Pinal	497	450			52317
Ghost 27	3/10/64	Pinal	387	137			52318
Ghost 28	5/18/64	Pinal	387	138			52319
Ghost 29	3/10/64	Pinal	387	139			52320
Ghost 30	5/18/64	Pinal	387	140			52321
Ghost 31	3/10/64	Pinal	387	141			52322
Ghost 32	12/29/66	Pinal	497	451			52323
Ghost 38	12/29/66	Pinal	497	452			52324
Ghost 40	12/29/66	Pinal	497	453			52325
Ghost 42	12/29/66	Pinal	497	454			52326
Ghost 48	12/29/66	Pinal	497	455			52327
Ghost 50	12/29/66	Pinal	497	456			52328
Ghost 61	3/12/64	Pinal	387	165			52329
Ghost 62	3/12/64	Pinal	387	166			52330
Ghost 63	3/12/64	Pinal	387	167			52331
Ghost 66	3/12/64	Pinal	387	170			52332
Ghost 90	12/29/66	Pinal	497	457			52333
Ghost 93	3/16/64	Pinal	387	194			52334
Ghost 95	3/16/64	Pinal	387	195			52335
Ghost 97	3/16/64	Pinal	387	196			52336
Ghost 99	3/16/64	Pinal	387	197			52337
Ghost 131	9/23/65	Pinal	429	515			52338
Ghost 132	9/23/65	Pinal	429	516			52339
Ghost 133	9/23/65	Pinal	429	517			52340
Ghost 134	9/23/65	Pinal	429	518			52341
Ghost 135	9/23/65	Pinal	429	519			52342
Ghost 136	9/23/65	Pinal	429	520			52343
Ghost 137	9/23/65	Pinal	429	521			52344
Ghost 140	4/15/64	Pinal	387	209			52345
Ghost 141	4/15/64	Pinal	387	210			52346
Ghost 142	4/15/64	Pinal	387	211			52347
Ghost 143	4/15/64	Pinal	387	212			52348
Ghost 144	4/15/64	Pinal	387	213			52349
Rim Rock #5	8/1/30	Pinal	46	304	721	93	52350
Annex #5	8/1/30	Pinal	46	305	721	92	52351
Cap 130	7/24/30	Pinal	46	311			52352
Exhibit A							52386

PHOENIX, ARIZONA

RECEIVED
BLM A MC STATE OFFICE
2008 AUG 27 AM 9:51

<u>Claim Name</u>	<u>Loc. Date</u>	<u>County</u>	<u>Original Recordation</u>		<u>Amended Recordation</u>		<u>BLM A MC Serial #</u>
			<u>Book</u>	<u>Page</u>	<u>Book</u>	<u>Page</u>	
Cap 131	7/25/30	Pinal	46	311			52387
"Moon Rise"	2/15/1899	Gila	6	401			52388
Promoter	11/14/29	Gila	44	5	348	7	52389
Stars and Stripes	1/1/02	Gila	7	466	308	307	52390
Providence	7/1/28	Gila	40	444	309	649	52391

GROUP V: (Unpatented mining claims situated in Sections 4, 5, 6, 7, Township 1 South, Range 14 East; Sections 1, 2, 11, 12, Township 1 South, Range 13 East; Section 31, Township 1 North, Range 14 East; and Sections 14, 15, 22, 23, 25, 26, 27, Township 1 North, Range 13 East, G&SR Mer.)

<u>Claim Name</u>	<u>Date Located</u>	<u>Date Recorded</u>	<u>Cty</u>	<u>Cty Dkt</u>	<u>Record Page</u>	<u>Date Filed BLM</u>	<u>BLM A MC Serial No.</u>
Kelly #1	1/26/92	3/12/92	Gila	860	997	4/16/92	320766
Kelly #2	1/26/92	3/12/92	Gila	860	1000	4/16/92	320767
Kelly #3	1/26/92	3/12/92	Gila	861	01	4/16/92	320768
Kelly #4	1/26/92	3/12/92	Gila	861	04	4/16/92	320769
Kelly #5	1/26/92	3/12/92	Gila	861	07	4/16/92	320770
Kelly #6	1/28/92	3/12/92	Gila	861	10	4/16/92	320771
Kelly #7	1/26/92	3/12/92	Gila	861	13	4/16/92	320772
Kelly #8	1/28/92	3/12/92	Gila	861	16	4/16/92	320773
Kelly #9	1/26/92	3/12/92	Gila	861	19	4/16/92	320774
Kelly #10	1/28/92	3/12/92	Gila	861	22	4/16/92	320775
Kelly #11	1/26/92	3/12/92	Gila	861	25	4/16/92	320776
Kelly #12	1/28/92	3/12/92	Gila	861	28	4/16/92	320777
Kelly #13	1/26/92	3/12/92	Gila	861	31	4/16/92	320778
Kelly #14	1/28/92	3/12/92	Gila	861	34	4/16/92	320779
Kelly #15	1/28/92	3/12/92	Gila	861	37	4/16/92	320780
Kelly #16	1/28/92	3/12/92	Gila	861	40	4/16/92	320781
Kelly #17	1/28/92	3/12/92	Gila	861	43	4/16/92	320782
Kelly #18	1/28/92	3/12/92	Gila	861	46	4/16/92	320783
Kelly #19	1/28/92	3/12/92	Gila	861	49	4/16/92	320784
Kelly #20	1/26/92	3/12/92	Gila	861	52	4/16/92	320785
Kelly #21	1/27/92	3/12/92	Gila	861	55	4/16/92	320786
Kelly #22	1/27/92	3/12/92	Gila	861	58	4/16/92	320787
Kelly #23	1/27/92	3/12/92	Gila	861	61	4/16/92	320788
Kelly #24	1/27/92	3/12/92	Gila	861	64	4/16/92	320789
Kelly #25	1/27/92	3/12/92	Gila	861	67	4/16/92	320790
Kelly #26	1/27/92	3/12/92	Gila	861	70	4/16/92	320791
Kelly #27	1/29/92	3/12/92	Gila	861	73	4/16/92	320792

RECEIVED
 B.L.M. AZ STATE OFFICE
 APR 21 9 21 AM '92
 PHOENIX, ARIZONA

<u>Claim Name</u>	<u>Date Located</u>	<u>Date Recorded</u>	<u>Cty</u>	<u>Cty Record Dkt</u>	<u>Page</u>	<u>Date Filed BLM</u>	<u>BLM A MC Serial No.</u>
Kelly #28	1/29/92	3/12/92	Pinal	1809	641		
			Gila	861	76	4/16/92	320787
Kelly #29	1/29/92	3/12/92	Pinal	1809	643		
			Gila	861	79	4/16/92	320788
Kelly #30	1/29/92	3/12/92	Pinal	1809	645		
Kelly #31-A	7/11/92	8/06/92	Gila	861	82	4/16/92	320789
		8/13/92	Gila	877	747	8/27/92	324206
Kelly #32	1/29/92	3/12/92	Pinal	1845	922		
Kelly #33	1/29/92	3/12/92	Gila	861	88	4/16/92	320791
Kelly #34	1/29/92	3/12/92	Pinal	1809	649	4/16/92	320792
			Gila	861	91	4/16/92	320793
Kelly #35	1/29/92	3/12/92	Pinal	1809	651		
Kelly #36	1/29/92	3/12/92	Pinal	1809	653	4/16/92	320794
			Gila	861	94	4/16/92	320795
			Pinal	1809	655		
Kelly #37	1/28/92	3/12/92	Pinal	1809	657	4/16/92	320796
Kelly #38	1/28/92	3/12/92	Gila	861	97	4/16/92	320797
	1/29/92	3/12/92	Pinal	1809	659		
Kelly #39	1/28/92	3/12/92	Pinal	1809	661	4/16/92	320798
Kelly #40	1/31/92	3/12/92	Pinal	1809	663	4/16/92	320799
Kelly #53	1/30/92	3/12/92	Pinal	1809	671	4/16/92	320800
Kelly #57	1/30/92	3/12/92	Pinal	1809	673	4/16/92	320801
Kelly #58	1/30/92	3/12/92	Pinal	1809	675	4/16/92	320802
Kelly #59	1/30/92	3/12/92	Pinal	1809	677	4/16/92	320803
Kelly #60	1/30/92	3/12/92	Pinal	1809	679	4/16/92	320804
Kelly #66	1/30/92	3/12/92	Pinal	1809	691	4/16/92	320805
Kelly #67	1/30/92	3/12/92	Pinal	1809	693	4/16/92	320806
Kelly #68	1/30/92	3/12/92	Pinal	1809	695	4/16/92	320807
Kelly #71	1/30/92	3/12/92	Pinal	1809	697	4/16/92	320808
Kelly #72	1/30/92	3/12/92	Pinal	1809	699	4/16/92	320809
Kelly #73	1/30/92	3/12/92	Pinal	1809	701	4/16/92	320810
Kelly #83	2/01/92	3/12/92	Pinal	1809	721	4/16/92	320811
Kelly #84	2/01/92	3/12/92	Pinal	1809	723	4/16/92	320812
Kelly #86	2/01/92	3/12/92	Pinal	1809	727	4/16/92	320813
Kelly #87	2/01/92	3/12/92	Pinal	1809	729	4/16/92	320814
Kelly #89	2/01/92	3/12/92	Pinal	1809	733	4/16/92	320815
Kelly #90	2/01/92	3/12/92	Pinal	1809	735	4/16/92	320816
Kelly #91	2/02/92	3/12/92	Pinal	1809	737	4/16/92	320817
Kelly #92	2/02/92	3/12/92	Gila	861	100	4/16/92	320818
			Pinal	1809	739		
Kelly #93	2/02/92	3/12/92	Gila	861	103	4/16/92	320819
			Pinal	1809	741		

RECEIVED
 B.L.M. AZ STATE OFFICE
 PHOENIX, ARIZONA
 AUG 21 1992

<u>Claim Name</u>	<u>Date Located</u>	<u>Date Recorded</u>	<u>Cty</u>	<u>Cty Record Dkt</u>	<u>Page</u>	<u>Date Filed BLM</u>	<u>BLM A MC Serial No.</u>
Kelly #94	2/02/92	3/12/92	Gila	861	106	4/16/92	320839
Kelly #95	2/02/92	3/12/92	Gila	861	109	4/16/92	320840
			Pinal	1809	743		
Kelly #96	2/02/92	3/12/92	Gila	861	112	4/16/92	320841
			Pinal	1809	745		
Kelly #97	2/02/92	3/12/92	Gila	861	115	4/16/92	320842
Kelly #98	2/02/92	3/12/92	Gila	861	118	4/16/92	320843
Kelly #99	2/02/92	3/12/92	Gila	861	121	4/16/92	320844
Kelly #100	2/04/92	3/12/92	Gila	861	124	4/16/92	320845
Kelly #101	10/31/92	12/14/92	Gila	892	489	1/19/93	325818
Kelly #103	10/31/92	12/14/92	Gila	892	495	1/19/93	325820
Kelly #104	10/31/92	12/14/92	Gila	892	498	1/19/93	325821
Kelly #105	10/31/92	12/14/92	Gila	892	501	1/19/93	325822
Kelly #106	10/31/92	12/14/92	Gila	892	504	1/19/93	325823
Kelly #107	10/31/92	12/14/92	Gila	892	507	1/19/93	325824
Kelly #112	10/31/92	12/14/92	Gila	892	522	1/19/93	325829
Kelly #113	10/31/92	12/14/92	Gila	892	525	1/19/93	325830
Kelly #114	10/31/92	12/14/92	Gila	892	528	1/19/93	325831
Kelly #115	10/31/92	12/14/92	Gila	892	531	1/19/93	325832
Kelly #120	11/9/92	12/14/92	Gila	892	546	1/19/93	325837
Kelly #121	11/9/92	12/14/92	Gila	892	549	1/19/93	325838
Kelly #122	11/9/92	12/14/92	Gila	892	552	1/19/93	325839
Kelly #123	11/9/92	12/14/92	Gila	892	555	1/19/93	325840
Kelly #124	11/9/92	12/14/92	Gila	892	558	1/19/93	325841
Kelly #125	11/8/92	12/14/92	Gila	892	561	1/19/93	325842
Kelly #126	11/8/92	12/14/92	Gila	892	564	1/19/93	325843
Kelly #127	11/8/92	12/14/92	Gila	892	567	1/19/93	325844
Kelly #128	11/8/92	12/14/92	Gila	892	570	1/19/93	325845
			Pinal	1874	047		
Kelly #129	11/8/92	12/14/92	Gila	892	573	1/19/93	325846
Kelly #130	11/8/92	12/14/92	Gila	892	576	1/19/93	325847
Kelly #131	11/8/92	12/14/92	Gila	892	579	1/19/93	325848
Kelly #132	11/7/92	12/14/92	Gila	892	582	1/19/93	325849
			Pinal	1874	049		
Kelly #133	11/7/92	12/14/92	Gila	892	585	1/19/93	325850
Kelly #134	11/7/92	12/14/92	Gila	892	588	1/19/93	325851
Kelly #135	11/7/92	12/14/92	Gila	892	591	1/19/93	325852
Kelly #136	11/7/92	12/14/92	Gila	892	594	1/19/93	325853
			Pinal	1874	051		
Kelly #137	11/7/92	12/14/92	Gila	892	597	1/19/93	325854
			Pinal	1874	053		
Kelly #138	11/7/92	12/14/92	Gila	892	600	1/19/93	325855

RECEIVED
 B.L.M. AZ STATE OFFICE
 PHOENIX, ARIZONA

<u>Claim Name</u>	<u>Date Located</u>	<u>Date Recorded</u>	<u>Cty</u>	<u>Cty Record Dkt</u>	<u>Page</u>	<u>Date Filed BLM</u>	<u>BLM A MC Serial No.</u>
Kelly #139	11/7/92	12/14/92	Gila	892	601	1/19/93	325856
Kelly #140	11/7/92	12/14/92	Gila	892	604	1/19/93	325857
Kelly #141	11/7/92	12/14/92	Gila	892	607	1/19/93	325858
Kelly #142	11/7/92	12/14/92	Gila	892	610	1/19/93	325859
Kelly #143	11/7/92	12/14/92	Gila	892	613	1/19/93	325860
Kelly #144	11/7/92	12/14/92	Gila	892	616	1/19/93	325861
Kelly #145	11/7/92	12/14/92	Gila	892	619	1/19/93	325862
Kelly #146	11/7/92	12/14/92	Gila	892	622	1/19/93	325863
Kelly #147	11/7/92	12/14/92	Gila	892	625	1/19/93	325864
Kelly #148	11/6/92	12/14/92	Gila	892	628	1/19/93	325865
Kelly #149	11/6/92	12/14/92	Gila	892	631	1/19/93	325866
Kelly #150	11/6/92	12/14/92	Gila	892	634	1/19/93	325867
Kelly #151	7/30/93	8/23/93	Gila	93-635862		8/23/93	327254
Kelly #152	7/30/93	8/23/93	Gila	93-635863		8/23/93	327255
Kelly #153	7/30/93	8/23/93	Gila	93-635864		8/23/93	327256
Kelly #154	7/30/93	8/23/93	Pinal	1936	617		
			Gila	93-635865		8/23/93	327257
Kelly #155	7/30/93	8/23/93	Pinal	1936	619		
			Gila	93-635866		8/23/93	327258
Kelly #157	7/30/93	8/23/93	Pinal	1936	621		
Kelly #158	7/30/93	8/23/93	Pinal	1936	625	8/23/93	327260
			Gila	93-635861		8/23/93	327261
			Pinal	1936	627		
Kelly #159	7/30/93	8/23/93	Pinal	1936	629	8/23/93	327262
Kelly #160	7/30/93	8/23/93	Pinal	1936	631	8/23/93	327263
Kelly #161	7/30/93	8/23/93	Pinal	1936	633	8/23/93	327264
Kelly #162	7/30/93	8/23/93	Pinal	1936	635	8/23/93	327265
Kelly #163	7/30/93	8/23/93	Pinal	1936	637	8/23/93	327266

RECEIVED
 BLM. AZ STATE OFFICE
 2006 AUG 21 4:09 PM
 PUEBLO, ARIZONA

GROUP VI: (Unpatented mining claims situated in Section 36, Township 1 North, Range 13 East; Section 31, Township 1 North, Range 14 East; Section 1, Township 1 South, Range 13 East; and Section 6, Township 1 South, Range 14 East, G&SR Mer.)

<u>Claim Name</u>	<u>Recorded Book/Docket</u>	<u>Page</u>	<u>BLM A MC Serial No.</u>
Lizard No. 27 (W½)	47	348	28018
Rejected No. 1	31	415	28020
Rejected No. 2	31	416	28019
Amended	52	374	
Rejected No. 3	53	184	28016
Rejected No. 4	493	569	97634
Exhibit A			

<u>Claim Name</u>	<u>Recorded Book/Docket</u>	<u>Page</u>	<u>BLM A MC Serial No.</u>
Rejected No. 5	493	571	97635
Rejected No. 6	493	573	97636
Rejected No. 7	493	575	97637
Rejected No. 8	493	577	97638
Rejected No. 9	493	579	97639
Rejected No. 10	493	581	97640
Rejected No. 11	493	583	97641
Rejected No. 12	493	585	97642
Rejected No. 13	493	587	97643

GROUP VII: (Unpatented mining claims situated in Section 36, Township 1 North, Range 13 East, Gila County, G&SR Mer.)

<u>Claim Name</u>	<u>Location Date</u>	<u>Recorded Book</u>	<u>Page</u>	<u>BLM AMC Serial No.</u>
Overside	9/1/39	48	70	27989
Amended	6/17/59	102	43	
Amended	5/23/93	909	127	
Crown Point Ext. No. 1	6/17/59	102	37	27990
Amended	5/23/93	909	131	
Crown Point Ext. No. 2	6/17/59	102	38	27991
Amended	5/23/93	909	133	
Old Abe	9/1/39	48	70	27992
Amended	6/17/59	102	39	
Amended	5/23/93	909	124	
Old Abe No. 1	10/1/39	48	82	27993
Amended	6/17/59	102	41	
Amended	5/23/93	909	129	

RECEIVED
 B.L.M. AZ STATE OFFICE
 2006 AUG 21 A 9:51
 PHOENIX, ARIZONA

GROUP VIII: (Unpatented mining claims situated in Section 36, Township 1 North, Range 13 East, G&SR Mer., Gila County)

<u>Claim Name</u>	<u>Location Date</u>	<u>Cty Record Book</u>	<u>Page</u>	<u>BLM A MC Serial No.</u>
Brewery	3/12/1892	4	145	39932
Amended	5/23/93	909	116	
Clipper	1/20/1906	1	286	39933
Amended	5/23/93	909	118	
Old Abe	9/1/39	48	70	39934
Amended	5/23/93	909	124	

Exhibit A

<u>Claim Name</u>	<u>Location Date</u>	<u>Cty Record Book</u>	<u>Page</u>	<u>BLM A MC Serial No.</u>
Thomas Jefferson	9/1/39	48	71	39935
Amended	5/23/93	909	120	
Blue Jay Fraction	11/21/42	48	357	39936
Amended	5/23/93	909	122	
Vat	11/25/59	112	344	39937

GROUP IX: (Unpatented mining claims situated in Section 36, Township 1 North, Range 13 East, G&SR Mer., Gila County)

<u>Claim Name</u>	<u>Location Date</u>	<u>Cty Record Book</u>	<u>Page</u>	<u>BLM A MC Serial No.</u>
Lost Knife #1	5/23/59	100	416	39938
Amended	3/17/68	230	418	
Lost Knife #2	10/28/59	108	133	39939
Amended	3/17/68	230	415	
Manganese Cap	5/06/65	176	507	39940
Amended	3/17/68	230	419	
Galena	5/06/65	176	508	39941
Amended	3/17/68	230	416	
Dew	6/1/68	237	635	39942
Lad	6/1/68	237	636	39943

RECEIVED
 B.L.M. AZ STATE OFFICE
 2008 AUG 21 A 9:51
 PHOENIX, ARIZONA

GROUP X: (Unpatented millsites situated in Section 23 and 26, Township 1 North, Range 13 East, G&SR Mer., Gila County)

<u>Claim Name</u>	<u>Date Located</u>	<u>Date Recorded</u>	<u>Cty Record Dkt</u>	<u>Page</u>	<u>Date Filed BLM</u>	<u>BLM A MC Serial No.</u>
Sick-A-More #1	6/16/93	8/23/93	93-635858		8/23/93	327251
Sick-A-More #2	6/16/93	8/23/93	93-635859		8/23/93	327252
Sick-A-More #3	6/16/93	8/23/93	93-635860		8/23/93	327253

GROUP XI: (Unpatented millsites situated in Sections 25, 26, 35 and 36, Township 1 North, Range 13 East; Section 31, Township 1 North, Range 14 East, Sections 1, 12, Township 1 South, Range 13 East; and Section 6, Township 1 South, Range 14 East, G&SR Mer., Gila and Pinal Counties)

<u>Claim Name</u>	<u>Date Located</u>	<u>Date Recorded</u>	<u>Cty</u>	<u>Cty Record Dkt</u>	<u>Page</u>	<u>Date Filed BLM</u>	<u>BLM A MC Serial No.</u>
Kosher #1	09/12/96	12/04/96	Gila	96-019602		12/03/96	342296
Kosher #2	09/12/96	12/04/96	Gila	96-019603		12/03/96	342297
Kosher #3	09/12/96	12/04/96	Gila	96-019604		12/03/96	342298
Kosher #4	09/12/96	12/04/96	Gila	96-019605		12/03/96	342299
Kosher #5	09/12/96	12/04/96	Gila	96-019606		12/03/96	342300
Kosher #6	09/12/96	12/04/96	Gila	96-019607		12/03/96	342301
Kosher #7	09/12/96	12/04/96	Gila	96-019608		12/03/96	342302
Kosher #8	09/12/96	12/04/96	Gila	96-019609		12/03/96	342303
Kosher #9	09/12/96	12/04/96	Gila	96-019610		12/03/96	342304
Kosher #10	09/12/96	12/04/96	Gila	96-019611		12/03/96	342305
Kosher #11	09/12/96	12/04/96	Gila	96-019612		12/03/96	342306
Kosher #12	09/12/96	12/04/96	Gila	96-019613		12/03/96	342307
Kosher #13	09/12/96	12/04/96	Gila	96-019614		12/03/96	342308
Kosher #14	09/12/96	12/04/96	Gila	96-019615		12/03/96	342309
Kosher #15	09/12/96	12/04/96	Gila	96-019616		12/03/96	342310
Kosher #16	09/12/96	12/04/96	Gila	96-019617		12/03/96	342311
Kosher #17	09/12/96	12/04/96	Gila	96-019618		12/03/96	342312
Kosher #18	09/12/96	12/04/96	Gila	96-019619		12/03/96	342313
Kosher #19	09/12/96	12/04/96	Gila	96-019620		12/03/96	342314
Kosher #20	09/12/96	12/04/96	Gila	96-019621		12/03/96	342315
Kosher #21	09/12/96	12/04/96	Gila	96-019622		12/03/96	342316
Kosher #22	09/12/96	12/04/96	Gila	96-019623		12/03/96	342317
Kosher #23	09/12/96	12/04/96	Gila	96-019624		12/03/96	342318
Kosher #23	09/12/96	12/04/96	Pinal	1996-040016		12/03/96	
Kosher #24	09/12/96	12/04/96	Gila	96-019625		12/03/96	342319
Kosher #25	09/12/96	12/04/96	Gila	96-019626		12/03/96	342320
Kosher #26	09/12/96	12/04/96	Gila	96-019627		12/03/96	342321
Kosher #27	09/12/96	12/04/96	Gila	96-019628		12/03/96	342322
Kosher #28	09/12/96	12/04/96	Gila	96-019629		12/03/96	342323
Kosher #29	09/12/96	12/04/96	Gila	96-019630		12/03/96	342324
Kosher #30	09/12/96	12/04/96	Gila	96-019631		12/03/96	342325
Kosher #31	09/12/96	12/04/96	Gila	96-019632		12/03/96	342326
Kosher #32	09/12/96	12/04/96	Pinal	1996-040017		12/03/96	342327
Kosher #33	09/12/96	12/04/96	Gila	96-019633		12/03/96	342328
Kosher #33	09/12/96	12/04/96	Pinal	1996-040018		12/03/96	
Kosher #34	09/12/96	12/04/96	Gila	96-019634		12/03/96	342329
Kosher #34	09/12/96	12/04/96	Pinal	1996-040019		12/03/96	

RECEIVED
 BLM, AZ STATE OFFICE
 PHOENIX, ARIZONA
 12-27-96

Exhibit A

<u>Claim Name</u>	<u>Date Located</u>	<u>Date Recorded</u>	<u>Cty</u>	<u>Cty Record Dkt</u>	<u>Page</u>	<u>Date Filed BLM</u>	<u>BLM A MC Serial No.</u>
Kosher #35	09/12/96	12/04/96	Gila	96-019635		12/03/96	342330
Kosher #36	09/12/96	12/04/96	Gila	96-019636		12/03/96	342331
Kosher #37	09/12/96	12/04/96	Gila	96-019637		12/03/96	342332
Kosher #38	09/12/96	12/04/96	Gila	96-019638		12/03/96	342333
Kosher #39	09/12/96	12/04/96	Gila	96-019639		12/03/96	342334
Kosher #40	09/12/96	12/04/96	Gila	96-019640		12/03/96	342335
Kosher #41	09/12/96	12/04/96	Gila	96-019641		12/03/96	342336
Kosher #42	09/12/96	12/04/96	Gila	96-019642		12/03/96	342337
Kosher #43	09/12/96	12/04/96	Gila	96-019643		12/03/96	342338
Kosher #44	09/12/96	12/04/96	Pinal	1996-040020		12/03/96	342339
Kosher #45	09/12/96	12/04/96	Pinal	1996-040021		12/03/96	342340
Kosher #46	09/12/96	12/04/96	Pinal	1996-040022		12/03/96	342341
Kosher #46	09/12/96	12/04/96	Gila	96-019644		12/03/96	
Kosher #47	09/12/96	12/04/96	Pinal	1996-040023		12/03/96	342342
Kosher #47	09/12/96	12/04/96	Gila	96-019645		12/03/96	
Kosher #48	09/12/96	12/04/96	Gila	96-019646		12/03/96	342343
Kosher #49	09/12/96	12/04/96	Gila	96-019647		12/03/96	342344
Kosher #50	09/12/96	12/04/96	Gila	96-019648		12/03/96	342345
Kosher #51	09/12/96	12/04/96	Gila	96-019649		12/03/96	342346
Kosher #52	09/12/96	12/04/96	Gila	96-019650		12/03/96	342347
Kosher #53	09/12/96	12/04/96	Gila	96-019651		12/03/96	342348
Kosher #54	09/12/96	12/04/96	Gila	96-019652		12/03/96	342349
Kosher #55	09/12/96	12/04/96	Gila	96-019653		12/03/96	342350
Kosher #56	09/12/96	12/04/96	Gila	96-019654		12/03/96	342351
Kosher #57	09/12/96	12/04/96	Pinal	1996-040024		12/03/96	342352
Kosher #58	09/12/96	12/04/96	Pinal	1996-040025		12/03/96	342353
Kosher #59	09/12/96	12/04/96	Pinal	1996-040026		12/03/96	342354
Kosher #60	09/12/96	12/04/96	Pinal	1996-040027		12/03/96	342355
Kosher #60	09/12/96	12/04/96	Gila	96-019655		12/03/96	
Kosher #61	09/12/96	12/04/96	Pinal	1996-040028		12/03/96	342356
Kosher #61	09/12/96	12/04/96	Gila	96-019656		12/03/96	
Kosher #62	09/12/96	12/04/96	Gila	96-019657		12/03/96	342357
Kosher #63	09/12/96	12/04/96	Gila	96-019658		12/03/96	342358
Kosher #64	09/12/96	12/04/96	Gila	96-019659		12/03/96	342359
Kosher #65	09/12/96	12/04/96	Gila	96-019660		12/03/96	342360
Kosher #66	09/12/96	12/04/96	Gila	96-019661		12/03/96	342361
Kosher #67	09/12/96	12/04/96	Gila	96-019662		12/03/96	342362
Kosher #68	09/12/96	12/04/96	Gila	96-019663		12/03/96	342363
Kosher #69	09/12/96	12/04/96	Pinal	1996-040029		12/03/96	342364
Kosher #70	09/12/96	12/04/96	Pinal	1996-040030		12/03/96	342365
Kosher #71	09/12/96	12/04/96	Pinal	1996-040031		12/03/96	342366
Kosher #72	09/12/96	12/04/96	Pinal	1996-040032		12/03/96	342367

2015 AUG 21
 PHOENIX, ARIZONA

RECEIVED
 B.L.M. AZ STATE OFFICE

<u>Claim Name</u>	<u>Date Located</u>	<u>Date Recorded</u>	<u>Cty</u>	<u>Cty Record Dkt</u>	<u>Page</u>	<u>Date Filed BLM</u>	<u>BLM A MC Serial No.</u>
Kosher #73	09/12/96	12/04/96	Pinal	1996-040033		12/03/96	342368
Kosher #73	09/12/96	12/04/96	Gila	96-019664		12/03/96	
Kosher #74	09/12/96	12/04/96	Gila	96-019665		12/03/96	342369
Kosher #75	09/12/96	12/04/96	Gila	96-019666		12/03/96	342370
Kosher #76	09/12/96	12/04/96	Gila	96-019667		12/03/96	342371
Kosher #77	09/12/96	12/04/96	Gila	96-019668		12/03/96	342372
Kosher #78	09/12/96	12/04/96	Gila	96-019669		12/03/96	342373
Kosher #79	09/12/96	12/04/96	Gila	96-019670		12/03/96	342374
Kosher #80	09/12/96	12/04/96	Gila	96-019671		12/03/96	342375
Kosher #81	09/12/96	12/04/96	Pinal	1996-040034		12/03/96	342376
Kosher #82	09/12/96	12/04/96	Pinal	1996-040035		12/03/96	342377
Kosher #83	09/12/96	12/04/96	Pinal	1996-040036		12/03/96	342378
Kosher #84	09/12/96	12/04/96	Pinal	1996-040037		12/03/96	342379
Kosher #84	09/12/96	12/04/96	Gila	96-019672		12/03/96	
Kosher #85	09/12/96	12/04/96	Pinal	1996-040038		12/03/96	342380
Kosher #85	09/12/96	12/04/96	Gila	96-019673		12/03/96	
Kosher #86	09/12/96	12/04/96	Gila	96-019674		12/03/96	342381
Kosher #87	09/12/96	12/04/96	Gila	96-019675		12/03/96	342382
Kosher #88	09/12/96	12/04/96	Gila	96-019676		12/03/96	342383
Kosher #89	09/12/96	12/04/96	Gila	96-019677		12/03/96	342384
Kosher #90	09/12/96	12/04/96	Gila	96-019678		12/03/96	342385
Kosher #91	09/12/96	12/04/96	Gila	96-019679		12/03/96	342386
Kosher #92	09/12/96	12/04/96	Gila	96-019680		12/03/96	342387
Kosher #93	09/13/96	12/04/96	Pinal	1996-040039		12/03/96	342388
Kosher #94	09/13/96	12/04/96	Pinal	1996-040040		12/03/96	342389
Kosher #95	09/13/96	12/04/96	Pinal	1996-040041		12/03/96	342390
Kosher #96	09/13/96	12/04/96	Pinal	1996-040042		12/03/96	342391
Kosher #97	09/13/96	12/04/96	Pinal	1996-040043		12/03/96	342392
Kosher #97	09/13/96	12/04/96	Gila	96-019681		12/03/96	
Kosher #98	09/13/96	12/04/96	Pinal	1996-040044		12/03/96	342393
Kosher #98	09/13/96	12/04/96	Gila	96-019682		12/03/96	
Kosher #99	09/13/96	12/04/96	Gila	96-019683		12/03/96	342394
Kosher #100	09/13/96	12/04/96	Gila	96-019684		12/03/96	342395
Kosher #101	09/13/96	12/04/96	Gila	96-019685		12/03/96	342396
Kosher #102	09/13/96	12/04/96	Gila	96-019686		12/03/96	342397
Kosher #103	09/13/96	12/04/96	Gila	96-019687		12/03/96	342398
Kosher #104	09/13/96	12/04/96	Gila	96-019688		12/03/96	342399
Kosher #105	09/13/96	12/04/96	Gila	96-019689		12/03/96	342400
Kosher #106	09/13/96	12/04/96	Gila	96-019690		12/03/96	342401
Kosher #107	09/13/96	12/04/96	Pinal	1996-040045		12/03/96	342402
Kosher #108	09/13/96	12/04/96	Pinal	1996-040046		12/03/96	342403
Kosher #109	09/13/96	12/04/96	Pinal	1996-040047		12/03/96	342404

JULY 26 2 38 PM '96
 PHOTOCOPY, ARIZONA

RECEIVED
 B.L.M. AZ STATE OFFICE

<u>Claim Name</u>	<u>Date Located</u>	<u>Date Recorded</u>	<u>Cty</u>	<u>Cty Record Dkt</u>	<u>Page</u>	<u>Date Filed BLM</u>	<u>BLM A MC Serial No.</u>
Kosher #110	09/13/96	12/04/96	Pinal	1996-040048		12/03/96	342405
Kosher #111	09/13/96	12/04/96	Pinal	1996-040049		12/03/96	342406
Kosher #112	09/13/96	12/04/96	Pinal	1996-040050		12/03/96	342407
Kosher #112	09/13/96	12/04/96	Gila	96-019691		12/03/96	
Kosher #113	09/13/96	12/04/96	Pinal	1996-040051		12/03/96	342408
Kosher #113	09/13/96	12/04/96	Gila	96-019692		12/03/96	
Kosher #114	09/13/96	12/04/96	Gila	96-019693		12/03/96	342409
Kosher #115	09/13/96	12/04/96	Gila	96-019694		12/03/96	342410
Kosher #116	09/13/96	12/04/96	Gila	96-019695		12/03/96	342411
Kosher #117	09/13/96	12/04/96	Gila	96-019696		12/03/96	342412
Kosher #118	09/13/96	12/04/96	Gila	96-019697		12/03/96	342413
Kosher #119	09/13/96	12/04/96	Gila	96-019698		12/03/96	342414
Kosher #120	09/13/96	12/04/96	Gila	96-019699		12/03/96	342415
Kosher #121	09/13/96	12/04/96	Gila	96-019700		12/03/96	342416
Kosher #122	09/13/96	12/04/96	Pinal	1996-040052		12/03/96	342417
Kosher #123	09/13/96	12/04/96	Pinal	1996-040053		12/03/96	342418
Kosher #124	09/13/96	12/04/96	Pinal	1996-040054		12/03/96	342419
Kosher #125	09/13/96	12/04/96	Pinal	1996-040055		12/03/96	342420
Kosher #126	09/13/96	12/04/96	Pinal	1996-040056		12/03/96	342421
Kosher #127	09/13/96	12/04/96	Pinal	1996-040057		12/03/96	342422
Kosher #127	09/13/96	12/04/96	Gila	96-019701		12/03/96	
Kosher #128	09/13/96	12/04/96	Pinal	1996-040058		12/03/96	342423
Kosher #128	09/13/96	12/04/96	Gila	96-019702		12/03/96	
Kosher #129	09/13/96	12/04/96	Gila	96-019703		12/03/96	342424
Kosher #130	09/13/96	12/04/96	Gila	96-019704		12/03/96	342425
Kosher #131	09/13/96	12/04/96	Gila	96-019705		12/03/96	342426
Kosher #132	09/13/96	12/04/96	Gila	96-019706		12/03/96	342427
Kosher #133	09/13/96	12/04/96	Gila	96-019707		12/03/96	342428
Kosher #134	09/13/96	12/04/96	Gila	96-019708		12/03/96	342429
Kosher #135	09/13/96	12/04/96	Gila	96-019709		12/03/96	342430
Kosher #136	09/13/96	12/04/96	Gila	96-019710		12/03/96	342431
Kosher #137	09/13/96	12/04/96	Gila	96-019711		12/03/96	342432
Kosher #138	09/13/96	12/04/96	Pinal	1996-040059		12/03/96	342433
Kosher #139	09/13/96	12/04/96	Pinal	1996-040060		12/03/96	342434
Kosher #140	09/13/96	12/04/96	Pinal	1996-040061		12/03/96	342435
Kosher #141	09/13/96	12/04/96	Pinal	1996-040062		12/03/96	342436
Kosher #142	09/13/96	12/04/96	Pinal	1996-040063		12/03/96	342437
Kosher #143	09/13/96	12/04/96	Pinal	1996-040064		12/03/96	342438
Kosher #144	09/13/96	12/04/96	Pinal	1996-040065		12/03/96	342439
Kosher #144	09/13/96	12/04/96	Gila	1996-019712		12/03/96	
Kosher #145	09/13/96	12/04/96	Pinal	1996-040066		12/03/96	342440
Kosher #145	09/13/96	12/04/96	Gila	1996-019713		12/03/96	

RECEIVED
 B.L.M. AZ STATE OFFICE
 2006 AUG 21 A 9 54
 PHOENIX ARIZONA

<u>Claim Name</u>	<u>Date Located</u>	<u>Date Recorded</u>	<u>Cty</u>	<u>Cty Record Dkt</u>	<u>Page</u>	<u>Date Filed BLM</u>	<u>BLM A MC Serial No.</u>
Kosher #146	09/13/96	12/04/96	Gila	1996-019714		12/03/96	342441
Kosher #147	09/13/96	12/04/96	Gila	1996-019715		12/03/96	342442
Kosher #148	09/13/96	12/04/96	Gila	1996-019716		12/03/96	342443
Kosher #149	09/13/96	12/04/96	Gila	1996-019717		12/03/96	342444
Kosher #150	09/13/96	12/04/96	Gila	1996-019718		12/03/96	342445
Kosher #151	09/13/96	12/04/96	Gila	1996-019719		12/03/96	342446
Kosher #152	09/13/96	12/04/96	Gila	1996-019720		12/03/96	342447
Kosher #153	09/13/96	12/04/96	Gila	1996-019721		12/03/96	342448
Kosher #154	09/13/96	12/04/96	Gila	1996-019722		12/03/96	342449
Kosher #155	09/13/96	12/04/96	Gila	1996-019723		12/03/96	342450
Kosher #156	09/13/96	12/04/96	Pinal	1996-040067		12/03/96	342451
Kosher #157	09/13/96	12/04/96	Pinal	1996-040068		12/03/96	342452
Kosher #158	09/13/96	12/04/96	Pinal	1996-040069		12/03/96	342453
Kosher #159	09/13/96	12/04/96	Pinal	1996-040070		12/03/96	342454
Kosher #160	09/13/96	12/04/96	Pinal	1996-040071		12/03/96	342455
Kosher #161	09/14/96	12/04/96	Pinal	1996-040072		12/03/96	342456
Kosher #162	09/14/96	12/04/96	Pinal	1996-040073		12/03/96	342457
Kosher #163	09/14/96	12/04/96	Pinal	1996-040074		12/03/96	342458
Kosher #163	09/14/96	12/04/96	Gila	1996-019724		12/03/96	342459
Kosher #164	09/14/96	12/04/96	Pinal	1996-040075		12/03/96	342460
Kosher #164	09/14/96	12/04/96	Gila	1996-019725		12/03/96	342461
Kosher #165	09/14/96	12/04/96	Gila	1996-019726		12/03/96	342462
Kosher #166	09/14/96	12/04/96	Gila	1996-019727		12/03/96	342463
Kosher #167	09/14/96	12/04/96	Gila	1996-019728		12/03/96	342464
Kosher #168	09/14/96	12/04/96	Gila	1996-019729		12/03/96	342465
Kosher #169	09/14/96	12/04/96	Gila	1996-019730		12/03/96	342466
Kosher #170	09/14/96	12/04/96	Gila	1996-019731		12/03/96	342467
Kosher #171	09/14/96	12/04/96	Gila	1996-019732		12/03/96	342468
Kosher #172	09/14/96	12/04/96	Gila	1996-019733		12/03/96	342469
Kosher #173	09/14/96	12/04/96	Gila	1996-019734		12/03/96	342470
Kosher #174	09/14/96	12/04/96	Pinal	1996-040076		12/03/96	342471
Kosher #175	09/14/96	12/04/96	Pinal	1996-040077		12/03/96	342472
Kosher #176	09/14/96	12/04/96	Pinal	1996-040078		12/03/96	342473
Kosher #177	09/14/96	12/04/96	Pinal	1996-040079		12/03/96	342474
Kosher #178	09/14/96	12/04/96	Pinal	1996-040080		12/03/96	342475
Kosher #179	09/14/96	12/04/96	Pinal	1996-040081		12/03/96	342476
Kosher #180	09/14/96	12/04/96	Pinal	1996-040082		12/03/96	342477
Kosher #181	09/14/96	12/04/96	Pinal	1996-040083		12/03/96	342478
Kosher #182	09/14/96	12/04/96	Pinal	1996-040084		12/03/96	342479
Kosher #182	09/14/96	12/04/96	Gila	1996-019735		12/03/96	342480
Kosher #183	09/14/96	12/04/96	Pinal	1996-040085		12/03/96	342481
Kosher #183	09/14/96	12/04/96	Gila	1996-019736		12/03/96	342482

PHOENIX, ARIZONA

RECEIVED
BLM, AZ STATE OFFICE

<u>Claim Name</u>	<u>Date Located</u>	<u>Date Recorded</u>	<u>Cty</u>	<u>Cty Record Dkt</u>	<u>Page</u>	<u>Date Filed BLM</u>	<u>BLM A MC Serial No.</u>
Kosher #184	09/14/96	12/04/96	Gila	1996-019737		12/03/96	342479
Kosher #185	09/14/96	12/04/96	Gila	1996-019738		12/03/96	342480
Kosher #186	09/14/96	12/04/96	Pinal	1996-040086		12/03/96	342481
Kosher #187	09/14/96	12/04/96	Pinal	1996-040087		12/03/96	342482
Kosher #188	09/14/96	12/04/96	Pinal	1996-040088		12/03/96	342483
Kosher #189	09/14/96	12/04/96	Pinal	1996-040089		12/03/96	342484
Kosher #190	09/14/96	12/04/96	Pinal	1996-040090		12/03/96	342485
Kosher #191	09/14/96	12/04/96	Pinal	1996-040091		12/03/96	342486
Kosher #192	09/14/96	12/04/96	Pinal	1996-040092		12/03/96	342487
Kosher #193	09/14/96	12/04/96	Pinal	1996-040093		12/03/96	342488
Kosher #193	09/14/96	12/04/96	Gila	1996-019739		12/03/96	
Kosher #194	09/14/96	12/04/96	Pinal	1996-040094		12/03/96	342489
Kosher #194	09/14/96	12/04/96	Gila	1996-019740		12/03/96	
Kosher #195	09/14/96	12/04/96	Gila	1996-019741		12/03/96	342490
Kosher #196	09/14/96	12/04/96	Gila	1996-019742		12/03/96	342491
Kosher #197	09/14/96	12/04/96	Pinal	1996-040095		12/03/96	342492
Kosher #198	09/14/96	12/04/96	Pinal	1996-040096		12/03/96	342493
Kosher #199	09/14/96	12/04/96	Pinal	1996-040097		12/03/96	342494
Kosher #200	09/14/96	12/04/96	Pinal	1996-040098		12/03/96	342495
Kosher #201	09/14/96	12/04/96	Pinal	1996-040099		12/03/96	342496
Kosher #202	09/14/96	12/04/96	Pinal	1996-040100		12/03/96	342497
Kosher #203	09/14/96	12/04/96	Pinal	1996-040101		12/03/96	342498
Kosher #204	09/14/96	12/04/96	Pinal	1996-040102		12/03/96	342499
Kosher #205	09/14/96	12/04/96	Pinal	1996-040103		12/03/96	342500
Kosher #205	09/14/97	12/04/96	Gila	1996-019743		12/03/96	342501
Kosher #206	09/14/97	12/04/96	Gila	1996-019744		12/03/96	342502
Kosher #207	09/14/96	12/04/96	Pinal	1996-040104		12/03/96	342503
Kosher #208	09/14/96	12/04/96	Pinal	1996-040105		12/03/96	342504
Kosher #209	09/14/96	12/04/96	Pinal	1996-040106		12/03/96	342505
Kosher #210	09/14/96	12/04/96	Pinal	1996-040107		12/03/96	342506
Kosher #211	09/14/96	12/04/96	Pinal	1996-040108		12/03/96	342507
Kosher #211	09/14/96	12/04/96	Gila	1996-019745		12/03/96	342508
Kosher #212	09/14/96	12/04/96	Gila	1996-019746		12/03/96	342509
Kosher #213	09/14/96	12/04/96	Gila	1996-019747		12/03/96	342510
Kosher #214	09/14/96	12/04/96	Gila	1996-019748		12/03/96	342511
Kosher #215	09/14/96	12/04/96	Gila	1996-019749		12/03/96	342512
Kosher #216	09/14/96	12/04/96	Gila	1996-019750		12/03/96	342513
Kosher #217	09/14/96	12/04/96	Gila	1996-019751		12/03/96	342514
Kosher #218	09/14/96	12/04/96	Gila	1996-019752		12/03/96	356448
Kosher #219	09/14/96	12/04/96	Gila	1996-019753		12/03/96	356449
Kosher #220	06/14/02	07/24/02	Pinal	2002-039180		07/25/02	
Kosher #221	06/14/02	07/24/02	Pinal	2002-039181		07/25/02	

PHOENIX, ARIZONA

RECEIVED
B.L.M. AZ STATE OFFICE
NOV 27 9 51 AM '96

<u>Claim Name</u>	<u>Date Located</u>	<u>Date Recorded</u>	<u>Cty</u>	<u>Cty Record Dkt</u>	<u>Page</u>	<u>Date Filed BLM</u>	<u>BLM A MC Serial No.</u>
Kosher #222	06/28/02	07/24/02	Pinal	2002-039182		07/25/02	356450
Kosher #223	06/28/02	07/24/02	Pinal	2002-039183		07/25/02	356451
Kosher #224	06/28/02	07/24/02	Pinal	2002-039184		07/25/02	356452
Kosher #225	09/07/05	10/11/05	Pinal	2005-137450		09/08/05	367050
Kosher #226	09/07/05	10/11/05	Pinal	2005-137451		09/08/05	367051
Kosher #227	09/07/05	10/11/05	Pinal	2005-137449		09/08/05	367052
Kosher #228	09/07/05	10/11/05	Pinal	2005-137448		09/08/05	367053
Kosher #229	09/07/05	10/11/05	Pinal	2005-137447		09/08/05	367054

GROUP XII: (Unpatented mining claims situated in Section 1, Township 1 South, Range 13 East and Section 6, Township 1 South, Range 14 East, G&SR Mer., Gila County)

<u>Claim Name</u>	<u>Date Located</u>	<u>Date Recorded</u>	<u>Cty</u>	<u>Cty Record Dkt</u>	<u>Page</u>	<u>Date Filed BLM</u>	<u>BLM A MC Serial No.</u>
RJD #1	12/5/97	2/27/98	Gila	1998	2760	3/2/98	349780
RJD #2	12/5/97	2/27/98	Gila	1998	2761	3/2/98	349781
RJD #4	5/17/98	6/5/98	Gila	1998	8633	7/9/98	350333

PHOENIX, ARIZONA

RECEIVED
BLM. AZ STATE OFFICE
AUG 21 A 9:51


United States Department of the Interior
Bureau of Land Management
 BUSINESS & SUPPORT SVCS DIV
 ONE N CENTRAL AVE
 PHOENIX, AZ 85004 -2203
 Phone: (602) 417-9200

Receipt

No: 1339437

Transaction #: 1384612	ENTERED INTO COMPUTER
Date of Transaction: 08/21/2006	
CUSTOMER:	DECONCINI MCDONALD 2525 E BROADWAY SUITE 200 TUCSON, AZ 85716

LINE #	QTY	DESCRIPTION	REMARKS	UNIT PRICE	TOTAL
1	1.00	LOCATABLE MINERALS / MINING CLAIMS-NOT NEW-UNADJUD, ONE AUTH NO. ONLY / MINING CLAIM MONEY RECEIVED (455) CASES: AMC298647/\$61750.00	MAINT 2007 (494)	- n/a -	61750.00
TOTAL:					\$61,750.00

PAYMENT INFORMATION						
1	AMOUNT:	\$61,750.00	POSTMARKED:	08/18/2006		
	TYPE:	CHECK	RECEIVED:	08/21/2006		
	CHECK NO:	7432				
	NAME:	CARLOTTA COPPER COMPANY 1306 LIVE OAK STREET P.O. BOX 1009 MIAMI AZ 85539				

REMARKS

This receipt was generated by the automated BLM Collections and Billing System and is a paper representation of a portion of the official electronic record contained therein.

Message:

494 ROWS RETRIEVED

CBS Export Results Report

Include Resolved Records

Record Status

- Error Records (E/M/I)
- Accepted Records (A/W)
- "On Hold" Records (H)
- All Records (for s/n or receipt nr)
- Exported, No Results From CBS
- New (not yet exported)

Search Criteria

Enter export Date (mm/dd/yyyy) ALL
 Serial Number match (optional)
 Receipt Nr (optional) 1339437
 Export Nr (exclusive)
 LR2000 User (defaults to login) ALL

Responsible Area (Errors Only)

- User (U,X)
- Programmer (P,X)
- All (U,P,X)

Query

Reset

[User Guide](#)

	Resend?	Export Nr	A/D	Serial Nr	Mult	Code	\$ Amount	Remarks	Receipt Nr	LR2000 User	#Msg	Resolved?	OK	Stat I
1	<input type="checkbox"/>	1032407	A	AMC298647		582	125.00	2007	1339437	REBERT	1	<input type="checkbox"/>		A

LEAD FILE NUMBERS:

AMC 7735	AMC 129535	AMC 327204
27738	138512	364145
35792	142565	370110
40735	215329	
97634	319065	

TRANSACTION DATE: 08/01/2006
 RECEIPT NUMBER: 1325292

AMOUNT PAID: 34,250.00
 CODE NUMBER: 582

LEAD AMC SERIAL NUMBER	AMC SERIAL NUMBER(S)	NUMBER OF CLAIM(S)	AMOUNT PAID
AMC 7735	7735 - 7740	6	750
27738	27738 - 27765	28	3500
"	27798 - 27807	10	1250
"	27817	1	125
"	27882	1	125
"	27987 - 27988	2	250
"	27994 - 28015	22	2750
"	28017 - 28018	2	250
"	28023	1	125
"	28025 - 28028	4	500
"	28031 - 28033	3	375
"	28036 - 28038	3	375
"	28040 - 28059	20	2500
35792	35792 - 35794	3	375
"	35800 - 35801	2	250
"	35806 - 35816	11	1375
"	35820 - 35821	2	250
GRAND TOTAL(S) > SUB TOTAL		121	\$ 15,125

DATE ENTERED INTO COMPUTER: AUG 01 2006
 AND VERIFIED PB

INITIALS: PB

Continue on pg 2

Base Metals



BHP Copper Inc.
PO Box 100
Miami, AZ 85539
Tel: 928-473-6200
Fax: 928-473-6387
bhpbilliton.com

1 August 2006

U. S. Department of the Interior
Bureau of Land Management
One N. Central Avenue
Phoenix, AZ 85004

RECEIVED
B.L.M. AZ STATE OFFICE
2006 AUG - 1 A 9: 19
PHOENIX, ARIZONA

Dear Sir:

The final Rule as published in the Federal Register implements provisions of the Interior Department and related agencies' Appropriations Act of 1993 (the "Act") that requires an annual rental fee of \$125.00 for each mining claim and site located and held under the General Mining Law of 1872.

The Omnibus Budget Reconciliation Act of 1993 requires a \$30.00 location fee (for new claims) and a \$125.00 maintenance fee for each mining claim. The fee requirements apply to the assessment year 1995-1996 and remains in effect through the year 2006-2007.

Therefore, BHP Billiton, BHP Copper Inc., Pinto Valley Operations (fka Magma Copper Company) submits a check payable to the Bureau of Land Management in the amount of \$34,250.00 for 274 unpatented mining claims and mill sites which represents \$125.00 per claim as rental fee as shown on Exhibit "A", attached hereto and made a part hereof.

Sincerely,

A handwritten signature in cursive script that reads "Robert Krohn".

Robert Krohn
Project Director

cc: file

MAINTENANCE FEE
2006-2007 ASSESSMENT YEAR

BHP Billiton
BHP Copper Inc.
Pinto Valley Operations

Exhibit "A"

PHOENIX, ARIZONA

2006 AUG - 1 A 9: 19

RECEIVED
BLM. AZ STATE OFFICE

<u>BLM Serial Number</u>	<u>Name</u>	<u>Docket</u>	<u>Book</u>	<u>Page</u>
AMC 7735	Mary 1	426		246
AMC 7736	Mary 2	426		247
AMC 7737	Mary 3	426		248
AMC 7738	Mary 4	426		249
AMC 7739	Mary 5	426		250
AMC 7740	Mary 6	426		251
AMC 27738	Cowboy No. 1		46	15
	Amended		42	127
AMC 27739	Cowboy No. 2		46	16
	Amended		42	128
AMC 27740	Cowboy No. 3		46	17
	Amended		42	129
AMC 27741	Rita		47	150
AMC 27742	Copper Site		27	43
	Amended		42	124
AMC 27743	Pine Tree		20	16
	Amended		42	126
AMC 27744	Copper Bottom No. 3		43	416
	Amended		42	122
AMC 27745	Copper Bottom No. 4		43	417
	Amended		42	123
AMC 27746	Pinon		47	149
AMC 27747	Hammer		47	147
AMC 27748	Joan		47	148
AMC 27749	Southern Cross		47	151
AMC 27750	Midnight Test		27	226
	Amended		42	125
AMC 27751	Copper Bottom No. 1		43	414
	Amended		42	195
AMC 27752	Copper Bottom No. 6		43	419
	Amended		42	194
AMC 27753	Copper Bottom No. 8		47	385
AMC 27754	Copper Bottom No. 9		47	386
AMC 27755	Copper Bottom No. 10		47	387
AMC 27756	Hill No. 1	280		9
AMC 27757	Hill No. 2	280		10
AMC 27758	Hill No. 3	280		11
AMC 27759	Hill No. 4	280		12
AMC 27760	Hill No. 5	280		13
AMC 27761	Hill No. 6	280		14
AMC 27762	Hill No. 7	280		15

ENTERED IN COMPUTER

AUG 01 2006 PB

3/15

BLM Serial

<u>Number</u>	<u>Name</u>	<u>Docket</u>	<u>Book</u>	<u>Page</u>
AMC 27763	Hill No. 8	280		16
AMC 27764	Hill No. 9	280		17
AMC 27765	Hill No. 10	280		18
AMC 27798	Skunk 1	343		203
AMC 27799	Skunk 2	343		204
AMC 27800	Skunk 3	343		205
AMC 27801	Rita No. 15	173		540
AMC 27802	Sunrise		48	35
AMC 27803	Limestone #1		49	150
AMC 27804	Limestone #2		49	150
AMC 27805	Limestone #3		49	151
AMC 27806	Limestone #4	154		638
AMC 27807	Limestone No. 5	154		639
AMC 27817	Ash 16	325		57
AMC 27882	Ash 95	325		122
AMC 27987	Baseline No. 1	284		856
AMC 27988	Baseline No. 2	284		857
AMC 27994	Tunnel	10		502
AMC 27995	Fly No. 1	157		230
AMC 27996	Fly No. 2	157		231
AMC 27997	Fly No. 3	157		232
AMC 27998	Fly No. 4	157		233
AMC 27999	Fly No. 5	157		234
AMC 28000	Fly No. 6	157		235
AMC 28001	Fly No. 7	157		236
AMC 28002	Fly No. 8	157		237
AMC 28003	Fly No. 9	157		238
AMC 28004	Fly No. 10	157		239
AMC 28005	Fly No. 11	157		240
AMC 28006	Fly No. 12	157		241
AMC 28007	Fly No. 13	157		242
AMC 28008	Blue Bird #4		47	415
AMC 28009	Conquistador No. 1		48	247
	Amended		49	305
AMC 28010	Arizona No. 23		48	107
	Amended		49	304
AMC 28011	Arizona No. 24		48	107
	Amended		49	305
AMC 28012	Black Eagle #2	107		223
AMC 28013	Gold Coin	154		449
AMC 28014	Black Owl		43	614
AMC 28015	White Owl		43	613
AMC 28017	Lizzard #26		47	347
	Amended			81
AMC 28018	Lizzard #27			348
AMC 28023	Peak No. 3	333		331
AMC 28025	Peak No. 7	333		333
AMC 28026	Peak NO. 8	333		334
AMC 28027	Peak No. 9	335		703
AMC 28028	Peak No. 10			704

11
 PHOENIX, ARIZONA
 2006 AUG - 1 A
 RECEIVED
 B.L.M. AZ STATE OFFICE

ENTERED IN COMPUTER
 AUG 01 2006

BLM Serial

<u>Number</u>	<u>Name</u>	<u>Docket</u>	<u>Book</u>	<u>Page</u>
AMC 28031	Peak No. 14	367		606
AMC 28032	Peak No. 15	367		607
AMC 28033	Peak No. 17	367		608
AMC 28036	Peak No. 22	390		9
AMC 28037	Peak No. 24	402		700
AMC 28038	Peak 25	405		974
AMC 28040	Peak 28	414		719
AMC 28041	Key	312		587
AMC 28042	Key No. 1	312		588
AMC 28043	November Re-located		50	7
AMC 28044	October		50	8
AMC 28045	Cities No. 1	290		871
AMC 28046	Cities No. 2	290		872
AMC 28047	Cities No. 3	290		873
AMC 28048	Cities No. 4	290		874
AMC 28049	Cities No. 5	290		875
AMC 28050	Cities No. 6	290		876
AMC 28051	Cities No. 7	290		877
AMC 28052	Cities No. 8	290		878
AMC 28053	Cities No. 9	290		879
AMC 28054	Cities No. 10	290		880
AMC 28055	Cities No. 11	290		881
AMC 28056	Cities No. 12	290		882
AMC 28057	Cities No. 13	290		883
AMC 28058	Evening Star		39	356
AMC 28059	Zee No.2	284		855
AMC 35792	Quartz Site (A)	466		191
AMC 35793	Quartz Site No. 2 (A)	466		190
AMC 35794	Quartz Site No. 3 (A)	466		189
AMC 35800	Quartz Site No. 9 (A)	466		183
AMC 35801	Quartz Site No. 10 (A)	466		182
AMC 35806	Quartz Site No. 15 (A)	466		177
AMC 35807	Quartz Site No. 16 (A)	466		176
AMC 35808	Quartz Site No. 17 (A)	466		175
AMC 35809	Quartz Site No. 18 (A)	466		174
AMC 35810	Quartz Site No. 19 (A)	466		173
AMC 35811	Quartz Site No. 20 (A)	466		172
AMC 35812	Quartz Site No. 21 (A)	466		171
AMC 35813	Quartz Site No. 22 (A)	466		170
AMC 35814	Quartz Site No. 23 (A)	466		169
AMC 35815	Quartz Site No. 24 (A)	466		168
AMC 35816	Quartz Site No. 25 (A)	466		167
AMC 35820	Quartz Site #28 (A)	466		165
AMC 35821	Silver Bell (A)	466		192
AMC 35824	Janie No. 1 (A)	466		194
AMC 35825	Janie No. 2 (A)	466		195
AMC 35830	Copper Bottom #2 (A)	466		202
AMC 35831	Copper Bottom #5 (A)	466		215
AMC 35832	Copper Bottom #7 (A)	466		201

RECEIVED
 B.L.M. AZ STATE OFFICE
 AUG - 1 2006
 PHOENIX, ARIZONA

ENTERED IN COMPUTER
 AUG 01 2006

BLM Serial

<u>Number</u>	<u>Name</u>	<u>Docket</u>	<u>Book</u>	<u>Page</u>
AMC 35833	Copper Bottom #11 (A)	466		216
AMC 35834	Copper Bottom #12 (A)	466		217
AMC 35835	Copper Bottom #13 (A)	466		218
AMC 40744	East Water	469		458
AMC 97644	Peak 34	493		567
AMC 129535	Peak 94	534		775
AMC 138512	K1	542		700
AMC 138513	K2	542		702
AMC 138514	K3	542		704
AMC 138515	K4	542		706
AMC 138516	K5	542		708
AMC 138517	K6	542		710
AMC 138518	K7	542		712
AMC 138519	K8	542		714
AMC 138520	K9	542		716
AMC 138521	K10	542		718
AMC 138522	K11	542		720
AMC 138523	K12	542		722
AMC 138524	K13	542		724
AMC 138525	K14	542		726
AMC 138526	K15	542		728
AMC 138527	K16	542		730
AMC 138528	K17	542		732
AMC 138529	K18	542		734
AMC 138530	K19	542		736
AMC 138531	K20	542		738
AMC 138532	K21	542		740
AMC 138533	K22	542		742
AMC 138534	K23	542		744
AMC 138535	K24	542		746
AMC 138536	K25	542		748
AMC 138537	K26	542		750
AMC 138538	K27	542		752
AMC 138539	K28	542		754
AMC 138540	K29	542		756
AMC 138541	K30	542		758
AMC 138542	K31	542		760
AMC 138543	K32	542		762
AMC 138544	K33	542		764
AMC 138545	K34	542		766
AMC 138546	K35	542		768
AMC 142565	M1	549		363
AMC 215329	D1	606		157
AMC 215330	D2	606		159
AMC 215331	D3	606		161
AMC 215332	D4	606		163
AMC 215333	D5	606		165
AMC 215334	D6	606		167
AMC 215335	D7	606		169
AMC 215336	D8	606		171

13

35

RECEIVED
 B.L.M. AZ STATE OFFICE
 2006 AUG -1 A 9: 19
 PHOENIX, ARIZONA

ENTERED IN COMPUTER
 AUG 01 2006 08

201

BLM Serial
Number

Name

Docket

Book

Page

<u>BLM Serial Number</u>	<u>Name</u>	<u>Docket</u>	<u>Book</u>	<u>Page</u>
AMC 215337	D9	606		173
AMC 215338	D10	606		175
AMC 215339	D11	606		177
AMC 215340	D12	606		179
AMC 215341	D13	606		181
AMC 215342	D14	606		183
AMC 215343	D15	606		185
AMC 215344	D16	606		187
AMC 215345	D17	606		189
AMC 319065	Hill No. 11	855		828
AMC 319066	Hill No. 12	855		830
AMC 319067	Hill No. 13	855		832
AMC 327204	P1	93-634671		
AMC 327205	P2	93-634672		
AMC 327206	P3	93-634673		
AMC 327207	P4	93-634674		
AMC 327208	P5	93-634675		
AMC 327209	P6	93-634676		
AMC 327210	P7	93-634677		
AMC 327211	P8	93-634678		
AMC 327212	P9	93-634679		
AMC 327213	P10	93-634680		
AMC 327214	P11	93-634681		
AMC 327215	P12	93-634682		
AMC 327216	P13	93-634683		
AMC 327217	P14	93-634684		
AMC 327218	P15	93-634685		
AMC 327219	P16	93-634686		
AMC 327220	P17	93-634687		
AMC 327221	P18	93-634688		
AMC 364145	E-1	2005-000510		
AMC 364146	E-2	2005-000511		
AMC 364147	E-3	2005-000512		
AMC 364148	E-4	2005-000513		
AMC 370110	RJ #1	2006-003905		
AMC 370111	RJ #2	2006-003906		
AMC 370112	RJ #3	2006-003907		
AMC 370113	RJ #4	2006-003908		
AMC 370114	RJ #5	2006-003909		
AMC 370115	RJ #6	2006-003910		
AMC 370116	RJ #7	2006-003911		
AMC 370117	RJ #8	2006-003912		
AMC 370118	RJ #9	2006-003913		
AMC 370119	RJ #10	2006-003914		
AMC 370120	RJ #11	2006-003915		
AMC 370121	RJ #12	2006-003916		
AMC 370122	RJ #13	2006-003917		
AMC 370123	RJ #14	2006-003918		

PHOENIX, ARIZONA

2006 AUG -1 A 9 18

RECEIVED B.L.M. AZ STATE OFFICE

ENTERED IN COMPUTER

AUG 01 2006 PB

BLM Serial
Number

Name

Docket

Book

Page

AMC 370124	RJ #15	2006-003919		
AMC 370125	RJ #16	2006-003920		
AMC 370126	RJ #17	2006-003921		
AMC 370127	RJ #18	2006-003922		
AMC 370128	RJ #19	2006-003923		
AMC 370129	RJ #20	2006-003924		
AMC 370130	RJ #21	2006-003925		
AMC 370131	RJ #22	2006-003926		
AMC 370132	RJ #23	2006-003927		
AMC 370133	RJ #24	2006-003928		
AMC 370134	RJ #25	2006-003929		
AMC 370135	RJ #26	2006-003930		
AMC 370136	RJ #27	2006-003931		
AMC 370137	RJ #28	2006-003932		
AMC 370138	RJ #29	2006-003933		
AMC 370139	RJ #30	2006-003934		
AMC 370140	RJ #31	2006-003935		
AMC 370141	RJ #32	2006-003936		
AMC 370142	RJ #33	2006-003937		
AMC 370143	RJ #34	2006-003938		
AMC 370144	RJ #35	2006-003939		
AMC 370145	RJ #36	2006-003940		
AMC 370146	RJ #37	2006-003941		
AMC 370147	RJ #38	2006-003942		
AMC 390148	RJ #39	2006-003943		
AMC 370149	RJ #40	2006-003944		
AMC 370150	RJ #41	2006-003945		
AMC 370151	RJ #42	2006-003946		
AMC 370152	RJ #43	2006-003947		
AMC 370153	RJ #44	2006-003948		
AMC 370154	RJ #45	2006-003949		
AMC 370155	RJ #46	2006-003950		
AMC 370156	RJ #47	2006-003951		
AMC 370157	RJ #48	2006-003952		
AMC 370158	RJ #49	2006-003953		
AMC 370159	RJ #50	2006-003954		
AMC 370160	RJ #51	2006-003955		
AMC 370161	RJ #52	2006-003956		
AMC 370162	RJ #53	2006-003957		
AMC 370163	RJ #54	2006-003958		
AMC 370164	RJ #55	2006-003959		
AMC 370165	RJ #56	2006-003960		
AMC 370166	RJ #57	2006-003961		
AMC 370167	RJ #58	2006-003962		

PHOENIX, ARIZONA

2006 AUG -1 - 9 11 A

RECEIVED
B.L.M. AZ STATE OFFICE

ENTERED IN COMPUTER
AUG 01 2006 RB

BLM Serial

<u>Number</u>	<u>Name</u>	<u>Docket</u>	<u>Book</u>	<u>Page</u>
AMC 370168	RJ #59	2006-003963		
AMC 370169	RJ #60	2006-003964		
AMC 370170	RJ #61	2006-003965		
AMC 370171	RJ #62	2006-003966		
AMC 370172	RJ #63	2006-003967		
AMC 370173	RJ #64	2006-003968		

ENTERED IN COMPUTER

AUG 01 2006 *PB*

RECEIVED
B.L.M. AZ STATE OFFICE
2006 AUG -1 A 9:19
PHOENIX, ARIZONA

10/52

Message:

274 ROWS RETRIEVED

CBS Export Results Report

Include Resolved Records

Record Status

- Error Records (E/M/I)
- Accepted Records (A/W)
- "On Hold" Records (H)
- All Records (for s/n or receipt nr)
- Exported, No Results From CBS
- New (not yet exported)

Search Criteria Responsible Ar

Enter export Date (mm/dd/yyyy)

Serial Number match (optional)

Receipt Nr (optional)

Export Nr (exclusive)

LR2000 User (defaults to login)

- User (U,X)
- Programme
- All (U,P,X)

United States Department of the Interior
 Bureau of Land Management
 BUSINESS & SUPPORT SVCS DIV
 ONE N CENTRAL AVE
 PHOENIX, AZ 85004 -2203
 Phone: (602) 417-9200

Receipt

No: 1325292

Transaction #: 1370211		ENTERED IN COMPUTER AUG 01 2006 <i>JB</i>
Date of Transaction: 08/01/2006		
CUSTOMER:	BHPBILLITON 1360 POST OAK BLVD #150 HOUSTON, TX 77056	

LINE #	QTY	DESCRIPTION	REMARKS	UNIT PRICE	TOTAL
1	1.00	LOCATABLE MINERALS / MINING CLAIMS-NOT NEW-UNADJUD, ONE AUTH NO. ONLY / MINING CLAIM MONEY RECEIVED (455) CASES: AMC7735/\$34250.00	MAINT 2007 (274)	- n/a -	34250.00
TOTAL:					\$34,250.00

PAYMENT INFORMATION			
1	AMOUNT:	\$34,250.00	POSTMARKED: N/A
	TYPE:	CHECK	RECEIVED: 08/01/2006
	CHECK NO:	0000107371	
	NAME:	BHPBILLITON 1360 POST OAK BLVD #150 HOUSTON TX 77056	

REMARKS

This receipt was generated by the automated BLM Collections and Billing System and is a paper representation of a portion of the official electronic record contained therein.

LEAD FILE NUMBERS AMC 7735. Amc 97634. Amc 215329

27738. 129535. 319065

35792. 138512. 327204

40735. 142565. 364145

AMC NUMBER (S)	#	AMOUNT	LEAD FILE NUMBER
7735 - 7740	6	750	Amc 7735
27738 - 27765	28	3500	27738
27798 - 27807	10	1250	"
27817	1	125	"
27882	1	125	"
27987 - 27988	2	250	"
27994 - 28015	22	2750	"
28017 - 28018	2	250	"
28023	1	125	"
28025 - 28028	4	500	"
28031 - 28033	3	375	"
28036 - 28038	3	375	"
28040 - 28059	20	2500	"
35792 - 35794	3	375	35792
35800 - 35801	2	250	"
35806 - 35816	11	1375	"
35820 - 35821	2	250	"
35824 - 35825	2	250	"
35830 - 35835	6	750	"
40744	1	125	40735
97644	1	125	97634
129535	1	125	129535
138512 - 138546	35	4375	138512
142565	1	125	142565
215329 - 215345	17	2125	215329
SUB GRAND TOTAL:	185	\$ 23,125	

CONTINUE →

Base Metals



BHP Copper Inc.
PO Box 100
Miami, AZ 85539
Tel: 928-473-6200
Fax: 928-473-6387
bhpbilliton.com

1 August 2005

U. S. Department of the Interior
Bureau of Land Management
Records Section
222 N. Central Avenue
Phoenix, AZ 85004

Dear Sir:

The final Rule as published in the Federal Register implements provisions of the Interior Department and related agencies' Appropriations Act of 1993 (the "Act") that requires an annual rental fee of \$125.00 for each mining claim and site located and held under the General Mining Law of 1872.

The Omnibus Budget Reconciliation Act of 1993 requires a \$30.00 location fee (for new claims) and a \$125.00 maintenance fee for each mining claim. The fee requirements apply to the assessment year 1995-1996 and remains in effect through the year 2005-2006.

Therefore, BHP Billiton, BHP Copper Inc., Pinto Valley Operations (fka Magma Copper Company) submits a check payable to the Bureau of Land Management in the amount of \$26,250.00 which represents \$125.00 per claim as rental fee as shown on Exhibit "A", attached hereto and made a part hereof.

Sincerely,

A handwritten signature in black ink that reads "Robert Krohn".

Robert Krohn
Project Director

cc: file

PHOENIX, ARIZONA

25 AUG - 4 9 2005

RECEIVED
B.L.M. AZ STATE OFFICE

RECEIVED
B.L.M. AZ STATE OFFICE

2005 AUG -4 A 9: 25

PHOENIX, ARIZONA

HTD x 125.00 = 20,750

MAINTENANCE FEE
2005-2006 ASSESSMENT YEAR

BHP Billiton
BHP Copper Inc.
Pinto Valley Operations

Exhibit "A"

<u>BLM Serial Number</u>	<u>Name</u>	<u>Docket</u>	<u>Book</u>	<u>Page</u>
AMC 7735	Mary 1	426		246
AMC 7736	Mary 2	426		247
AMC 7737	Mary 3	426		248
AMC 7738	Mary 4	426		249
AMC 7739	Mary 5	426		250
AMC 7740	Mary 6	426		251
AMC 27738	Cowboy No. 1 Amended		46 42	15 127
AMC 27739	Cowboy No. 2 Amended		46 42	16 128
AMC 27740	Cowboy No. 3 Amended		46 42	17 129
AMC 27741	Rita		47	150
AMC 27742	Copper Site Amended		27 42	43 124
AMC 27743	Pine Tree Amended		20 42	16 126
AMC 27744	Copper Bottom No. 3 Amended		43 42	416 122
AMC 27745	Copper Bottom No. 4 Amended		43 42	417 123
AMC 27746	Pinon		47	149
AMC 27747	Hammer		47	147
AMC 27748	Joan		47	148
AMC 27749	Southern Cross		47	151
AMC 27750	Midnight Test Amended		27 42	226 125
AMC 27751	Copper Bottom No. 1 Amended		43 42	414 195
AMC 27752	Copper Bottom No. 6 Amended		43 42	419 194
AMC 27753	Copper Bottom No. 8		47	385
AMC 27754	Copper Bottom No. 9		47	386
AMC 27755	Copper Bottom No. 10		47	387
AMC 27756	Hill No. 1	280		9
AMC 27757	Hill No. 2	280		10
AMC 27758	Hill No. 3	280		11
AMC 27759	Hill No. 4	280		12
AMC 27760	Hill No. 5	280		13
AMC 27761	Hill No. 6	280		14
AMC 27762	Hill No. 7	280		15

ENTERED INTO COMPUTER
AUG 16 2005 PB

(31)
B.S.

2005 AUG -4 A 9:25

<u>BLM Serial Number</u>	<u>Name</u>	<u>Docket</u>	<u>Book</u>	<u>Page</u>
AMC 27763	Hill No. 8	PHOENIX, ARIZONA 80		16
AMC 27764	Hill No. 9	280		17
AMC 27765	Hill No. 10	280		18
AMC 27798	Skunk 1	343		203
AMC 27799	Skunk 2	343		204
AMC 27800	Skunk 3	343		205
AMC 27801	Rita No. 15	173		540
AMC 27802	Sunrise		48	35
AMC 27803	Limestone #1		49	150
AMC 27804	Limestone #2		49	150
AMC 27805	Limestone #3		49	151
AMC 27806	Limestone #4	154		638
AMC 27807	Limestone No. 5	154		639
AMC 27817	Ash 16	325		57
AMC 27882	Ash 95	325		122
AMC 27987	Baseline No. 1	284		856
AMC 27988	Baseline No. 2	284		857
AMC 27994	Tunnel	10		502
AMC 27995	Fly No. 1	157		230
AMC 27996	Fly No. 2	157		231
AMC 27997	Fly No. 3	157		232
AMC 27998	Fly No. 4	157		233
AMC 27999	Fly No. 5	157		234
AMC 28000	Fly No. 6	157		235
AMC 28001	Fly No. 7	157		236
AMC 28002	Fly No. 8	157		237
AMC 28003	Fly No. 9	157		238
AMC 28004	Fly No. 10	157		239
AMC 28005	Fly No. 11	157		240
AMC 28006	Fly No. 12	157		241
AMC 28007	Fly No. 13	157		242
AMC 28008	Blue Bird #4		47	415
AMC 28009	Conquistador No. 1		48	247
	Amended		49	305
AMC 28010	Arizona No. 23		48	107
	Amended		49	304
AMC 28011	Arizona No. 24		48	107
	Amended		49	305
AMC 28012	Black Eagle #2	107		223
AMC 28013	Gold Coin	154		449
AMC 28014	Black Owl		43	614
AMC 28015	White Owl		43	613
AMC 28017	Lizzard #26		47	347
	Amended	11		81
AMC 28018	Lizzard #27		47	348
AMC 28023	Peak No. 3	333		331
AMC 28025	Peak No. 7	333		333
AMC 28026	Peak NO. 8	333		334
AMC 28027	Peak No. 9	335		703
AMC 28028	Peak No. 10	335		704

2005 AUG -4 A 9: 25

<u>BLM Serial Number</u>	<u>Name</u>	PHOENIX, ARIZONA	<u>Docket</u>	<u>Book</u>	<u>Page</u>
AMC 28031	Peak No. 14		367		606
AMC 28032	Peak No. 15		367		607
AMC 28033	Peak No. 17		367		608
AMC 28036	Peak No. 22		390		9
AMC 28037	Peak No. 24		402		700
AMC 28038	Peak 25		405		974
AMC 28040	Peak 28		414		719
AMC 28041	Key		312		587
AMC 28042	Key No. 1		312		588
AMC 28043	November Re-located			50	7
AMC 28044	October			50	8
AMC 28045	Cities No. 1		290		871
AMC 28046	Cities No. 2		290		872
AMC 28047	Cities No. 3		290		873
AMC 28048	Cities No. 4		290		874
AMC 28049	Cities No. 5		290		875
AMC 28050	Cities No. 6		290		876
AMC 28051	Cities No. 7		290		877
AMC 28052	Cities No. 8		290		878
AMC 28053	Cities No. 9		290		879
AMC 28054	Cities No. 10		290		880
AMC 28055	Cities No. 11		290		881
AMC 28056	Cities No. 12		290		882
AMC 28057	Cities No. 13		290		883
AMC 28058	Evening Star			39	356
AMC 28059	Zee No.2		284		855
AMC 35792	Quartz Site (A)		466		191
AMC 35793	Quartz Site No. 2 (A)		466		190
AMC 35794	Quartz Site No. 3 (A)		466		189
AMC 35800	Quartz Site No. 9 (A)		466		183
AMC 35801	Quartz Site No. 10 (A)		466		182
AMC 35806	Quartz Site No. 15 (A)		466		177
AMC 35807	Quartz Site No. 16 (A)		466		176
AMC 35808	Quartz Site No. 17 (A)		466		175
AMC 35809	Quartz Site No. 18 (A)		466		174
AMC 35810	Quartz Site No. 19 (A)		466		173
AMC 35811	Quartz Site No. 20 (A)		466		172
AMC 35812	Quartz Site No. 21 (A)		466		171
AMC 35813	Quartz Site No. 22 (A)		466		170
AMC 35814	Quartz Site No. 23 (A)		466		169
AMC 35815	Quartz Site No. 24 (A)		466		168
AMC 35816	Quartz Site No. 25 (A)		466		167
AMC 35820	Quartz Site #28 (A)		466		165
AMC 35821	Silver Bell (A)		466		192
AMC 35824	Janie No. 1 (A)		466		194
AMC 35825	Janie No. 2 (A)		466		195
AMC 35830	Copper Bottom #2 (A)		466		202
AMC 35831	Copper Bottom #5 (A)		466		215
AMC 35832	Copper Bottom #7 (A)		466		201
AMC 35833	Copper Bottom #11 (A)		466		216

ENTERED INTO COMPUTER
AUG 16 2005 PB

(50)
2/25

RECEIVED
B.L.M. AZ STATE OFFICE

<u>BLM Serial Number</u>	<u>Name</u>	<u>2005 AUG -4 A 9: 26</u>	<u>Docket</u>	<u>Book</u>	<u>Page</u>
AMC 35834	Copper Bottom #12 (A)		466		217
AMC 35835	Copper Bottom #13 (A)		466		218
AMC 40744	East Water		469		458
AMC 97644	Peak 34		493		567
AMC 129535	Peak 94		534		775
AMC 138512	K1		542		700
AMC 138513	K2		542		702
AMC 138514	K3		542		704
AMC 138515	K4		542		706
AMC 138516	K5		542		708
AMC 138517	K6		542		710
AMC 138518	K7		542		712
AMC 138519	K8		542		714
AMC 138520	K9		542		716
AMC 138521	K10		542		718
AMC 138522	K11		542		720
AMC 138523	K12		542		722
AMC 138524	K13		542		724
AMC 138525	K14		542		726
AMC 138526	K15		542		728
AMC 138527	K16		542		730
AMC 138528	K17		542		732
AMC 138529	K18		542		734
AMC 138530	K19		542		736
AMC 138531	K20		542		738
AMC 138532	K21		542		740
AMC 138533	K22		542		742
AMC 138534	K23		542		744
AMC 138535	K24		542		746
AMC 138536	K25		542		748
AMC 138537	K26		542		750
AMC 138538	K27		542		752
AMC 138539	K28		542		754
AMC 138540	K29		542		756
AMC 138541	K30		542		758
AMC 138542	K31		542		760
AMC 138543	K32		542		762
AMC 138544	K33		542		764
AMC 138545	K34		542		766
AMC 138546	K35		542		768
AMC 142565	M1		549		363
AMC 215329	D1		606		157
AMC 215330	D2		606		159
AMC 215331	D3		606		161
AMC 215332	D4		606		163
AMC 215333	D5		606		165
AMC 215334	D6		606		167
AMC 215335	D7		606		169
AMC 215336	D8		606		171
AMC 215337	D9		606		173

ENTERED INTO COMPUTER
AUG 16 2005 PB

50
150

<u>BLM Serial Number</u>	<u>Name</u>	<u>Docket</u>	<u>Book</u>	<u>Page</u>
AMC 215338	D10	606		175
AMC 215339	D11	606		177
AMC 215340	D12	606		179
AMC 215341	D13	606		181
AMC 215342	D14	606		183
AMC 215343	D15	606		185
AMC 215344	D16	606		187
AMC 215345	D17	606		189
AMC 319065	Hill No. 11	855		828
AMC 319066	Hill No. 12	855		830
AMC 319067	Hill No. 13	855		832
AMC 327204	P1	93-634671		
AMC 327205	P2	93-634672		
AMC 327206	P3	93-634673		
AMC 327207	P4	93-634674		
AMC 327208	P5	93-634675		
AMC 327209	P6	93-634676		
AMC 327210	P7	93-634677		
AMC 327211	P8	93-634678		
AMC 327212	P9	93-634679		
AMC 327213	P10	93-634680		
AMC 327214	P11	93-634681		
AMC 327215	P12	93-634682		
AMC 327216	P13	93-634683		
AMC 327217	P14	93-634684		
AMC 327218	P15	93-634685		
AMC 327219	P16	93-634686		
AMC 327220	P17	93-634687		
AMC 327221	P18	93-634688		
AMC 364145	E-1	2005-000510		
AMC 364146	E-2	2005-000511		
AMC 364147	E-3	2005-000512		
AMC 364148	E-4	2005-000513		

RECEIVED
 B.L.M. AZ STATE OFFICE
 2005 AUG -4 A 9:26
 PHOENIX, ARIZONA

ENTERED INTO COMPUTER
 AUG 16 2005 PB

(33)
 483

United States Department of the Interior
Bureau of Land Management
 BUSINESS & SUPPORT SVCS DIV
 222 N CENTRAL AVE
 PHOENIX, AZ 85004 -2203
 Phone: (602) 417-9200

Receipt	
No:	1121710

Transaction #: 1160642	ENTERED INTO COMPUTER AUG 16 2005 <i>FB</i>
Date of Transaction: 08/04/2005	
CUSTOMER: BHP COPPER INC BOX 100 MIAMI, AZ 85539	

LINE #	QTY	DESCRIPTION	REMARKS	UNIT PRICE	TOTAL
1	1.00	LOCATABLE MINERALS / MINING CLAIMS-NOT NEW-UNADJUD, ONE AUTH NO. ONLY / MINING CLAIM MONEY RECEIVED (455) CASES: AMC7735/\$26250.00	MAIN 2006 (210)	- n/a -	26250.00
TOTAL:					\$26,250.00

PAYMENT INFORMATION			
1	AMOUNT:	\$21,000.00	POSTMARKED: N/A
	TYPE:	CHECK	RECEIVED: 08/04/2005
	CHECK NO:	106222	
	NAME:	BHP COPPER INC BOX 100 MIAMI AZ 85539	
2	AMOUNT:	\$5,250.00	POSTMARKED: N/A
	TYPE:	CHECK	RECEIVED: 08/04/2005
	CHECK NO:	106254	
	NAME:	BHP COPPER INC BOX 100 MIAMI AZ 85539	

REMARKS

This receipt was generated by the automated BLM Collections and Billing System and is a paper representation of a portion of the official electronic record contained therein.

L. Steve Wagner, LLC
P. O. Box 612
Brighton, CO 80601

June 28, 2005

Via Federal Express

Bureau of Land Management
Arizona State Office
222 N. Central Avenue
Phoenix, AZ 85004-2203

RE: Maintenance Fees for Unpatented Mining Claims

Gentlemen:

Enclosed with this letter are an *Affidavit of Payment of Maintenance Fees and Notice of Intention to Hold Mining Claims* and a check for \$49,000.00 representing payment in the sum of \$100 for each of the 490 unpatented mining claims in the Carlota claim group. This payment represents payment of the federal annual mining claim maintenance fees for the assessment year beginning at noon on September 1, 2005, and ending at noon on September 1, 2006. The full names of the claims and the BLM mining claim serial numbers assigned to the claims for which the fees are paid are described on the Exhibit A attached to the Affidavit.

The claims are owned or leased by Carlota Copper Company, whose mailing address is 1306 Live Oak St., P.O. Box 1009, Miami, AZ 85539.

Please return the receipt for this payment and the original copy of this Affidavit showing the BLM Received Date Stamp to me in the enclosed postage prepaid envelope at your earliest convenience. If it is not possible to return the original affidavit to me please advise me immediately.

If you have any questions concerning payment of the fees and the information filing; or if you determine that the fees or information filing are inadequate in any respect, please contact me at (303) 659-5072.

Sincerely,

L. Steve Wagner

L. Steve Wagner
Legal Counsel

Enclosures

Amc 298647
Amc 52072
Amc 279919
Amc 320760
Amc 324206
Amc 325818
Amc 327251
Amc 37738
Amc 97634
Amc 39932
Amc 342296
Amc 356448
Amc 349780
Amc 350334

ENTERED INTO COMPUTER
7/19/05

When recorded, mail to:
L. Steve Wagner, LLC
P.O. Box 612
Brighton, Colorado 80601

**AFFIDAVIT OF PAYMENT OF MAINTENANCE FEES
AND NOTICE OF INTENTION TO HOLD MINING CLAIMS**

STATE OF COLORADO)
) ss.
COUNTY OF ADAMS)

2005 JUN 30 P 1:30
LAND MANAGEMENT
ARIZONA
STATE OFFICE
PHOENIX, ARIZONA

The undersigned Affiant, being first duly sworn, deposes and says:

1. Affiant, a citizen of the United States who is more than 18 years of age, resides at 14360 Country Hills Drive, Brighton, Colorado 80601 in Adams County, Colorado, is the agent of Carlota Copper Company and the other owners or claimants ("Owner") of the unpatented mining claims and mill sites, more particularly described in the list set forth in Exhibit A attached hereto and incorporated by this reference (the "Claims"), is duly authorized to execute this Affidavit, and is personally acquainted with the mining claims and mill sites set forth in Exhibit A.

2. The address of Owner is:

Carlota Copper Company
1306 Live Oak St.
P. O. Box 1009
Miami, AZ 85539

Sherwood B. Owens
%Dr. Sherwood B. Owens, Jr.
4060 N. Camino Ferreo
Tucson, AZ 85750

Recovery Resources Corp.
%Reliance Group Holdings, Inc.
55 E. 52nd Street
New York, NY 10055

3. The names of the Claims, the United States Bureau of Land Management ("BLM") Serial Numbers, and the recording information for the Claims in the records of the Counties of Gila and Pinal, State of Arizona, are more particularly set forth in Exhibit A hereto.

4. Owner has paid to the BLM, on or before August 31, 2005, a maintenance fee in the amount of \$100 for each Claim, pursuant to 43 CFR Parts 3830 and 3834. Such payment was made to hold the Claims for the assessment year beginning at noon on September 1, 2005, and ending at noon on September 1, 2006, as required by the Act.

5. By such payment, by Owner's compliance with applicable federal and state mining laws and regulations, and by this Affidavit, Owner intends to hold and maintain all of its right, title and interest in and to each of the Claims through the end of the assessment year ending at noon on September 1, 2006.

6. Affiant executes this Affidavit on the 28th day of June, 2005.

L. Steve Wagner
As agent and on behalf of Owner



sworn to before me this 28th day of June, 2005, by L. Steve Wagner, as agent for Owner

[Signature]
Notary Public

My Commission Expires
NOVEMBER 17, 2007

My commission expires: Nov 17, 2007

EXHIBIT A

CARLOTA

CARLOTA COPPER COMPANY

Unpatented mining claims situated in Sections 25, 26, 35, and 36,
Township 1 North, Range 13 East, G&SRB&M,
Globe-Miami Mining District, Gila and Pinal Counties, Arizona

CLAIM NAMES AND NUMBERS

<u>Name</u>	<u>Date Located</u>	<u>Date Recorded</u>	<u>County Recordation Docket Page</u>	<u>Date Filed w/BLM</u>	<u>BLM AMC Serial No.</u>
Gila County:					
Grizzly #1	7/18/89	7/24/89	774 120	9/1/89	298647
Amended		11/22/89	785 119	12/13/89	
Grizzly #2	7/18/89	7/24/89	774 123	9/1/89	298648
Amended		11/22/89	785 119	12/13/89	
Grizzly #3	7/18/89	7/24/89	774 126	9/1/89	298649
Amended		11/22/89	785 119	12/13/89	
Grizzly #4	7/18/89	7/24/89	774 129	9/1/89	298650
Amended		11/22/89	785 119	12/13/89	
Pinal County:					
		8/22/89	1625 631	9/1/89	
		11/22/89	1642 209	12/13/89	
Gila County:					
Grizzly #5	7/18/89	7/24/89	774 132	9/1/89	298651
Amended		11/22/89	785 119	12/13/89	
Pinal County:					
		8/22/89	1625 634	9/1/89	
		11/22/89	1642 209	12/13/89	
Gila County:					
Grizzly #6	7/18/89	7/24/89	774 135	9/1/89	298652
Amended		11/22/89	785 119	12/13/89	
Grizzly #7	7/18/89	7/24/89	774 138	9/1/89	298653
Amended		11/22/89	785 119	12/13/89	
Grizzly #8	7/18/89	7/24/89	774 141	9/1/89	298654
Amended		11/22/89	785 119	12/13/89	
Grizzly #9	7/18/89	7/24/89	774 144	9/1/89	298655
Amended		11/22/89	785 119	12/13/89	
Grizzly #10	7/18/89	7/24/89	774 147	9/1/89	298656
Amended		11/22/89	785 119	12/13/89	
Grizzly #11	7/18/89	7/24/89	774 150	9/1/89	298657
Amended		11/22/89	785 119	12/13/89	
Grizzly #12	7/18/89	7/24/89	774 153	9/1/89	298658
Amended		11/22/89	785 119	12/13/89	
Pinal County:					
	7/18/89	8/22/89	1625 637	9/1/89	
		11/22/89	1642 209	12/13/89	
Gila County:					
Grizzly #13	7/18/89	7/24/89	774 156	9/1/89	298659
Amended		11/22/89	785 119	12/13/89	
Grizzly #14	7/18/89	7/24/89	774 159	9/1/89	298660
Amended		11/22/89	785 119	12/13/89	

ADDITIONAL
 STATE OFFICE
 PHOENIX, ARIZONA
 2005 JUN 30 1:29
 298659
 298660

Unpatented Mining Claims located in the Pinto Creek (Miami) Mining District,
in Sections 26, 27, 34, 35, and 36, T1N, R13E,
and Sections 1, 2, 11, and 12, T1S, R13E, G&SRB&M,
Gila and Pinal Counties, Arizona

Claim Name	Loc. Date	Original County	Original Recordation		Amended Recordation		BLM AMC Serial No.
			Book	Page	Book	Page	
Tip Top	3/2/29	Pinal	45	142	648	830	52265
Tip Top #1	8/1/30	Pinal	46	275			52266
Tip Top 2	3/2/29	Pinal	45	144	648	831	52267
Tip Top 3	3/10/29	Pinal	45	145	648	832	52268
Tip Top #4	8/1/30	Pinal	46	301			52269
Eder #10	4/21/69	Pinal	569	819			52270
Eder #11	4/21/69	Pinal	569	820			52271
Eder #12	4/21/69	Pinal	569	821			52272
Eder 14	9/27/71	Pinal	645	51			52274
		Gila	308	309			
Eder 15	9/27/71	Pinal	645	52			52275
		Gila	308	310			
Eder 16	9/27/71	Pinal	645	53	721	95	52276
		Gila	308	311	348	10	
Eder 17	9/27/71	Pinal	645	54	721	96	52277
		Gila	308	312	348	9	
Eder 18	9/27/71	Pinal	710	228			52278
		Gila	308	313			
Eder 19	9/27/71	Pinal	710	229	721	715	52279
		Gila	308	314	348	275	
Eder 22	9/27/71	Pinal	645	56			52280
		Gila	308	317			
Eder #23	1/4/73	Pinal	691	416			52281
Eder 27	9/11/73	Pinal	720	440			52282
Eder 34	6/14/73	Pinal	710	926			52285
Eder 35	6/14/73	Pinal	710	927			52286
Eder 36	6/14/73	Pinal	710	928			52287
Eder 39	6/13/73	Pinal	710	931			52289
Eder 40	6/14/73	Pinal	710	932			52290
Eder 43	6/13/73	Pinal	710	935			52292
Eder 44	6/14/73	Pinal	710	936			52293
Eder 45	6/13/73	Pinal	710	937			52294
Eder 46	6/13/73	Pinal	710	938			52295
Eder 47	6/13/73	Pinal	710	939			52296
Eder 48	6/13/73	Pinal	710	940	721	97	52297
Eder 49	6/12/73	Pinal	710	941			52298
Eder 50	6/12/73	Pinal	710	942			52299
Eder 51	6/12/73	Pinal	710	943			52300
Eder 52	6/12/73	Pinal	710	944			52301
Eder 53	6/12/73	Pinal	710	945			52302
Eder 54	6/13/73	Pinal	710	946			52303
		Gila	341	802			
Eder 55	6/13/73	Pinal	710	947			52304
		Gila	341	803			
Eder 56	6/13/73	Pinal	710	948			52305
		Gila	341	804			

STATE OFFICE
PHOENIX, ARIZONA
JUN 3 1973
LAND MANAGEMENT

<u>Claim Name</u>	<u>Original Loc. Date</u>	<u>County</u>	<u>Original Recordation</u>		<u>Amended Recordation</u>		<u>BLM AMC Serial No.</u>
			<u>Book</u>	<u>Page</u>	<u>Book</u>	<u>Page</u>	
Eder 57	6/12/73	Pinal	710	949	721	98	52306
		Gila	341	805	348	8	
Eder 59	6/14/73	Pinal	710	951			52307
		Gila	341	807			
Eder 62	9/7/73	Pinal	721	716			52308
Eder 63	9/7/73	Pinal	721	717			52309
		Gila	348	276			
Eder 64	9/7/73	Pinal	721	718			52310
		Gila	348	277			
Eder 65	9/7/73	Pinal	721	719			52311
		Gila	348	278			
Eder 66	9/7/73	Pinal	721	720			52312
		Gila	348	279			
Eder 67	9/7/73	Pinal	721	721			52313
		Gila	348	280			
Eder 68	9/7/73	Pinal	721	722			52314
		Gila	348	281			
Eder 69	9/7/73	Pinal	721	723			52315
		Gila	348	282			
Eder 70	9/24/73	Gila	348	283			52316
Ghost 16	12/29/66	Pinal	497	450			52317
Ghost 27	3/10/64	Pinal	387	137			52318
Ghost 28	5/18/64	Pinal	387	138			52319
Ghost 29	3/10/64	Pinal	387	139			52320
Ghost 30	5/18/64	Pinal	387	140			52321
Ghost 31	3/10/64	Pinal	387	141			52322
Ghost 32	12/29/66	Pinal	497	451			52323
Ghost 38	12/29/66	Pinal	497	452			52326
Ghost 40	12/29/66	Pinal	497	453			52327
Ghost 48	12/29/66	Pinal	497	455			52329
Ghost 50	12/29/66	Pinal	497	456			52330
Ghost 61	3/12/64	Pinal	387	165			52331
Ghost 62	3/12/64	Pinal	387	166			52332
Ghost 63	3/12/64	Pinal	387	167			52333
Ghost 42	12/29/66	Pinal	497	454			52328
Ghost 66	3/12/64	Pinal	387	170			52336
Ghost 90	12/29/66	Pinal	497	457			52337
Ghost 93	3/16/64	Pinal	387	194			52340
Ghost 95	3/16/64	Pinal	387	195			52342
Ghost 97	3/16/64	Pinal	387	196			52344
Ghost 99	3/16/64	Pinal	387	197			52346
Ghost 131	9/23/65	Pinal	429	515			52365
Ghost 132	9/23/65	Pinal	429	516			52366
Ghost 133	9/23/65	Pinal	429	517			52367
Ghost 134	9/23/65	Pinal	429	518			52368
Ghost 135	9/23/65	Pinal	429	519			52369
Ghost 136	9/23/65	Pinal	429	520			52370
Ghost 137	9/23/65	Pinal	429	521			52371

LAND DEPARTMENT
 2005
 FEB 11 9
 ARIZONA
 STATE OFFICE
 PHOENIX, ARIZONA

<u>Claim Name</u>	<u>Original</u>		<u>Original</u>		<u>Amended</u>		<u>BLM AMC</u> <u>Serial No.</u>	
	<u>Loc.</u>	<u>Date</u>	<u>County</u>	<u>Book</u>	<u>Page</u>	<u>Book</u>		<u>Page</u>
Ghost 140		4/15/64	Pinal	387	209		52372	
Ghost 141		4/15/64	Pinal	387	210		52373	
Ghost 142		4/15/64	Pinal	387	211		52374	
Ghost 143		4/15/64	Pinal	387	212		52375	
Ghost 144		4/15/64	Pinal	387	213		52376	
Rim Rock #5		8/1/30	Pinal	46	304	721	93	52382
Annex #5		8/1/30	Pinal	46	305	721	92	52383
Cap 130		7/24/30	Pinal	46	311			52386
Cap 131		7/25/30	Pinal	46	311			52387
"Moon Rise"		2/15/1899	Gila	6	401			52388
Promoter		11/14/29	Gila	44	5	348	7	52389
Stars and Stripes		1/1/02	Gila	7	466	308	307	52390
Providence		7/1/28	Gila	40	444	309	649	52391
Eder 71		11/24/87	Gila	726	416			279919
Eder 72		11/24/87	Gila	726	419			279920
Eder 73		11/24/87	Gila	726	422			279921
			Pinal	1497	441			
Eder 74		11/24/87	Pinal	1497	443			279922
Eder 75		11/24/87	Pinal	1497	445			279923
Eder 76		11/24/87	Pinal	1497	447			279924

Unpatented mining claims situated in
 Sections 4, 5, 6, 7, Township 1 South, Range 14 East;
 Sections 1, 2, 11, 12, Township 1 South, Range 13 East;
 Section 31, Township 1 North, Range 14 East;
 Sections 14, 15, 22, 23, 25, 26, 27, Township 1 North, Range 13 East,
 G&SRB&M, Globe-Miami Mining District, Gila and Pinal Counties, Arizona

ARIZONA
 STATE OFFICE
 PHOENIX, ARIZONA
 JUN 30 P 1:28
 LAND MANAGEMENT

CLAIM NAMES AND NUMBERS

<u>Name</u>	<u>Date</u> <u>Located</u>	<u>Date</u> <u>Recorded</u>	<u>County</u>	<u>County</u> <u>Recordation</u>		<u>Date</u> <u>Filed w/BLM</u>	<u>BLMAMC</u> <u>Serial No.</u>
				<u>Docket</u>	<u>Page</u>		
Kelly #1	1/26/92	3/12/92	Gila	860	997	4/16/92	320760
Kelly #2	1/26/92	3/12/92	Gila	860	1000	4/16/92	320761
Kelly #3	1/26/92	3/12/92	Gila	861	01	4/16/92	320762
Kelly #4	1/26/92	3/12/92	Gila	861	04	4/16/92	320763
Kelly #5	1/26/92	3/12/92	Gila	861	07	4/16/92	320764
Kelly #6	1/28/92	3/12/92	Gila	861	10	4/16/92	320765
Kelly #7	1/26/92	3/12/92	Gila	861	13	4/16/92	320766
Kelly #8	1/28/92	3/12/92	Gila	861	16	4/16/92	320767
Kelly #9	1/26/92	3/12/92	Gila	861	19	4/16/92	320768
Kelly #10	1/28/92	3/12/92	Gila	861	22	4/16/92	320769
Kelly #11	1/26/92	3/12/92	Gila	861	25	4/16/92	320770

<u>Name</u>	<u>Date Located</u>	<u>Date Recorded</u>	<u>County</u>	<u>County Recordation Docket Page</u>		<u>Date Filed w/BLM</u>	<u>BLMAMC Serial No.</u>
Kelly #12	1/28/92	3/12/92	Gila	861	28	4/16/92	320771
Kelly #13	1/26/92	3/12/92	Gila	861	31	4/16/92	320772
Kelly #14	1/28/92	3/12/92	Gila	861	34	4/16/92	320773
Kelly #15	1/28/92	3/12/92	Gila	861	37	4/16/92	320774
Kelly #16	1/28/92	3/12/92	Gila	861	40	4/16/92	320775
Kelly #17	1/28/92	3/12/92	Gila	861	43	4/16/92	320776
Kelly #18	1/28/92	3/12/92	Gila	861	46	4/16/92	320777
Kelly #19	1/28/92	3/12/92	Gila	861	49	4/16/92	320778
Kelly #20	1/26/92	3/12/92	Gila	861	52	4/16/92	320779
Kelly #21	1/27/92	3/12/92	Gila	861	55	4/16/92	320780
Kelly #22	1/27/92	3/12/92	Gila	861	58	4/16/92	320781
Kelly #23	1/27/92	3/12/92	Gila	861	61	4/16/92	320782
Kelly #24	1/27/92	3/12/92	Gila	861	64	4/16/92	320783
Kelly #25	1/27/92	3/12/92	Gila	861	67	4/16/92	320784
Kelly #26	1/27/92	3/12/92	Gila	861	70	4/16/92	320785
Kelly #27	1/29/92	3/12/92	Gila Pinal	861 1809	73 641	4/16/92	320786
Kelly #28	1/29/92	3/12/92	Gila Pinal	861 1809	76 643	4/16/92	320787
Kelly #29	1/29/92	3/12/92	Gila Pinal	861 1809	79 645	4/16/92	320788
Kelly #30	1/29/92	3/12/92	Gila	861	82	4/16/92	320789
Kelly #31-A	7/11/92	8/06/92 8/13/92	Gila Pinal	877 1845	747 922	8/27/92	324206
Kelly #32	1/29/92	3/12/92	Gila	861	88	4/16/92	320791
Kelly #33	1/29/92	3/12/92	Pinal	1809	649	4/16/92	320792
Kelly #34	1/29/92	3/12/92	Gila Pinal	861 1809	91 651	4/16/92	320793
Kelly #35	1/29/92	3/12/92	Pinal	1809	653	4/16/92	320794
Kelly #36	1/29/92	3/12/92	Gila Pinal	861 1809	94 655	4/16/92	320795
Kelly #37	1/28/92	3/12/92	Pinal	1809	657	4/16/92	320796
Kelly #38	1/28/92 1/29/92	3/12/92 3/12/92	Gila Pinal	861 1809	97 659	4/16/92	320797
Kelly #39	1/28/92	3/12/92	Pinal	1809	661	4/16/92	320798
Kelly #40	1/31/92	3/12/92	Pinal	1809	663	4/16/92	320799
Kelly #53	1/30/92	3/12/92	Pinal	1809	671	4/16/92	320803

ARIZONA
 STATE OFFICE
 PHOENIX, ARIZONA

2005 JUN 30 P 1:28

<u>Name</u>	<u>Date Located</u>	<u>Date Recorded</u>	<u>County</u>	<u>County Recordation Docket Page</u>		<u>Date Filed w/BLM</u>	<u>BLMAMC Serial No.</u>
Kelly #57	1/30/92	3/12/92	Pinal	1809	673	4/16/92	320804
Kelly #58	1/30/92	3/12/92	Pinal	1809	675	4/16/92	320805
Kelly #59	1/30/92	3/12/92	Pinal	1809	677	4/16/92	320806
Kelly #60	1/30/92	3/12/92	Pinal	1809	679	4/16/92	320807
Kelly #66	1/30/92	3/12/92	Pinal	1809	691	4/16/92	320813
Kelly #67	1/30/92	3/12/92	Pinal	1809	693	4/16/92	320814
Kelly #68	1/30/92	3/12/92	Pinal	1809	695	4/16/92	320815
Kelly #71	1/30/92	3/12/92	Pinal	1809	697	4/16/92	320816
Kelly #72	1/30/92	3/12/92	Pinal	1809	699	4/16/92	320817
Kelly #73	1/30/92	3/12/92	Pinal	1809	701	4/16/92	320818
Kelly #83	2/01/92	3/12/92	Pinal	1809	721	4/16/92	320828
Kelly #84	2/01/92	3/12/92	Pinal	1809	723	4/16/92	320829
Kelly #86	2/01/92	3/12/92	Pinal	1809	727	4/16/92	320831
Kelly #87	2/01/92	3/12/92	Pinal	1809	729	4/16/92	320832
Kelly #89	2/01/92	3/12/92	Pinal	1809	733	4/16/92	320834
Kelly #90	2/01/92	3/12/92	Pinal	1809	735	4/16/92	320835
Kelly #91	2/02/92	3/12/92	Pinal	1809	737	4/16/92	320836
Kelly #92	2/02/92	3/12/92	Gila Pinal	861 1809	100 739	4/16/92	320837
Kelly #93	2/02/92	3/12/92	Gila Pinal	861 1809	103 741	4/16/92	320838
Kelly #94	2/02/92	3/12/92	Gila	861	106	4/16/92	320839
Kelly #95	2/02/92	3/12/92	Gila Pinal	861 1809	109 743	4/16/92	320840
Kelly #96	2/02/92	3/12/92	Gila Pinal	861 1809	112 745	4/16/92	320841
Kelly #97	2/02/92	3/12/92	Gila	861	115	4/16/92	320842
Kelly #98	2/02/92	3/12/92	Gila	861	118	4/16/92	320843
Kelly #99	2/02/92	3/12/92	Gila	861	121	4/16/92	320844
Kelly #100	2/04/92	3/12/92	Gila	861	124	4/16/92	320845
Kelly #101	10/31/92	12/14/92	Gila	892	489	1/19/93	325818
Kelly #103	10/31/92	12/14/92	Gila	892	495	1/19/93	325820
Kelly #104	10/31/92	12/14/92	Gila	892	498	1/19/93	325821
Kelly #105	10/31/92	12/14/92	Gila	892	501	1/19/93	325822
Kelly #106	10/31/92	12/14/92	Gila	892	504	1/19/93	325823
Kelly #107	10/31/92	12/14/92	Gila	892	507	1/19/93	325824
Kelly #112	10/31/92	12/14/92	Gila	892	522	1/19/93	325829
Kelly #113	10/31/92	12/14/92	Gila	892	525	1/19/93	325830
Kelly #114	10/31/92	12/14/92	Gila	892	528	1/19/93	325831
Kelly #115	10/31/92	12/14/92	Gila	892	531	1/19/93	325832

2008 APR 30 1:29
 STATE OFFICE
 PHOENIX, ARIZONA

<u>Name</u>	<u>Date Located</u>	<u>Date Recorded</u>	<u>County</u>	<u>County Recordation Docket Page</u>		<u>Date Filed w/BLM</u>	<u>BLM AMC SerialNo.</u>
Kelly #120	11/9/92	12/14/92	Gila	892	546	1/19/93	325837
Kelly #121	11/9/92	12/14/92	Gila	892	549	1/19/93	325838
Kelly #122	11/9/92	12/14/92	Gila	892	552	1/19/93	325839
Kelly #123	11/9/92	12/14/92	Gila	892	555	1/19/93	325840
Kelly #124	11/9/92	12/14/92	Gila	892	558	1/19/93	325841
Kelly #125	11/8/92	12/14/92	Gila	892	561	1/19/93	325842
Kelly #126	11/8/92	12/14/92	Gila	892	564	1/19/93	325843
Kelly #127	11/8/92	12/14/92	Gila	892	567	1/19/93	325844
Kelly #128	11/8/92	12/14/92	Gila	892	570	1/19/93	325845
			Pinal	1874	047		
Kelly #129	11/8/92	12/14/92	Gila	892	573	1/19/93	325846
Kelly #130	11/8/92	12/14/92	Gila	892	576	1/19/93	325847
Kelly #131	11/8/92	12/14/92	Gila	892	579	1/19/93	325848
Kelly #132	11/7/92	12/14/92	Gila	892	582	1/19/93	325849
			Pinal	1874	049		
Kelly #133	11/7/92	12/14/92	Gila	892	585	1/19/93	325850
Kelly #134	11/7/92	12/14/92	Gila	892	588	1/19/93	325851
Kelly #135	11/7/92	12/14/92	Gila	892	591	1/19/93	325852
Kelly #136	11/7/92	12/14/92	Gila	892	594	1/19/93	325853
			Pinal	1874	051		
Kelly #137	11/7/92	12/14/92	Gila	892	597	1/19/93	325854
			Pinal	1874	053		
Kelly #138	11/7/92	12/14/92	Gila	892	600	1/19/93	325855
Kelly #139	11/7/92	12/14/92	Gila	892	601	1/19/93	325856
Kelly #140	11/7/92	12/14/92	Gila	892	604	1/19/93	325857
Kelly #141	11/7/92	12/14/92	Gila	892	607	1/19/93	325858
Kelly #142	11/7/92	12/14/92	Gila	892	610	1/19/93	325859
Kelly #143	11/7/92	12/14/92	Gila	892	613	1/19/93	325860
Kelly #144	11/7/92	12/14/92	Gila	892	616	1/19/93	325861
Kelly #145	11/7/92	12/14/92	Gila	892	619	1/19/93	325862
Kelly #146	11/7/92	12/14/92	Gila	892	622	1/19/93	325863
Kelly #147	11/7/92	12/14/92	Gila	892	625	1/19/93	325864
Kelly #148	11/6/92	12/14/92	Gila	892	628	1/19/93	325865
Kelly #149	11/6/92	12/14/92	Gila	892	631	1/19/93	325866
Kelly #150	11/6/92	12/14/92	Gila	892	634	1/19/93	325867
Kelly #151	7/30/93	8/23/93	Gila	93-635862		8/23/93	327254
Kelly #152	7/30/93	8/23/93	Gila	93-635863		8/23/93	327255
Kelly #153	7/30/93	8/23/93	Gila	93-635864		8/23/93	327256
			Pinal	1936	617		
Kelly #154	7/30/93	8/23/93	Gila	93-635865		8/23/93	327257
			Pinal	1936	619		
Kelly #155	7/30/93	8/23/93	Gila	93-635866		8/23/93	327258
			Pinal	1936	621		

ARIZONA
 STATE OFFICE
 PHOENIX, ARIZONA

2005 JUN 30 P 1:28
 36

<u>Name</u>	<u>Date Located</u>	<u>Date Recorded</u>	<u>County</u>	<u>County Recordation Docket Page</u>	<u>Date Filed w/BLM</u>	<u>BLM AMC Serial No.</u>
Kelly #156	7/30/93	8/23/93	Gila Pinal	93-635867 1936 623	8/23/93	327259
Kelly #157	7/30/93	8/23/93	Pinal	1936 625	8/23/93	327260
Kelly #158	7/30/93	8/23/93	Gila Pinal	93-635861 1936 627	8/23/93	327261
Kelly #159	7/30/93	8/23/93	Pinal	1936 629	8/23/93	327262
Kelly #160	7/30/93	8/23/93	Pinal	1936 631	8/23/93	327263
Kelly #161	7/30/93	8/23/93	Pinal	1936 633	8/23/93	327264
Kelly #162	7/30/93	8/23/93	Pinal	1936 635	8/23/93	327265
Kelly #163	7/30/93	8/23/93	Pinal	1936 637	8/23/93	327266

Unpatented mining claims situated in Section 36, Township 1 North, Range 13 East;
 Section 31, Township 1 North, Range 14 East;
 Section 1, Township 1 South, Range 13 East;
 and Section 6, Township 1 South, Range 14 East,
 Globe-Miami Mining District, G&SRB&M, Gila County, Arizona.

<u>Claim Name</u>	<u>Recorded</u>		<u>BLM Serial No.</u>
	<u>Book/Docket</u>	<u>Page</u>	
Lizard No. 27	47	348	AMC 28018
Rejected No. 1	31	415	AMC 28020
Rejected No. 2	31	416	AMC 28019
Amended	52	374	
Rejected No. 3	53	184	AMC 28016
Rejected No. 4	493	569	AMC 97634
Rejected No. 5	493	571	AMC 97635
Rejected No. 6	493	573	AMC 97636
Rejected No. 7	493	575	AMC 97637
Rejected No. 8	493	577	AMC 97638
Rejected No. 9	493	579	AMC 97639
Rejected No. 10	493	581	AMC 97640
Rejected No. 11	493	583	AMC 97641
Rejected No. 12	493	585	AMC 97642
Rejected No. 13	493	587	AMC 97643

LAND MANAGEMENT
 2005 JUN 30 P 1:28
 ARIZONA
 STATE OFFICE
 PHOENIX, ARIZONA

Unpatented Mining Claims located in the Pinto Creek (Miami) Mining District,
 in Section 36, T1N, R13E, G&SRB&M, Gila County, Arizona

<u>Name</u>	<u>Location Date</u>	<u>County Recordation</u>		<u>BLM AMC Serial No.</u>
		<u>Book</u>	<u>Page</u>	
Overside	9/1/39	48	70	27989
Amended	6/17/59	102	43	
Amended	5/23/93	909	127	
Crown Point Ext. No. 1	6/17/59	102	37	27990
Amended	5/23/93	909	131	

<u>Name</u>	<u>Location Date</u>	<u>County Recordation</u>		<u>BLM AMC Serial No.</u>
		<u>Book</u>	<u>Page</u>	
Crown Point Ext. No. 2	6/17/59	102	38	27991
Amended	5/23/93	909	133	
Old Abe	9/1/39	48	70	27992
Amended	6/17/59	102	39	
Amended	5/23/93	909	124	
Old Abe No. 1	10/1/39	48	82	27993
Amended	6/17/59	102	41	
Amended	5/23/93	909	129	

The above-listed claims are owned by:

**Carlota Copper Company
1306 Live Oak St.
P.O. Box 1009
Miami, Arizona 85539**

Unpatented Mining Claims located in the Pinto Creek (Miami) Mining District,
in Section 36, T1N, R13E, G&SRB&M, Gila County, Arizona

<u>Name</u>	<u>Location Date</u>	<u>County Recordation</u>		<u>BLM AMC Serial No.</u>
		<u>Book</u>	<u>Page</u>	
Brewery	3/12/1892	4	145	39932
Amended	5/23/93	909	116	
Clipper	1/20/1906	1	286	39933
Amended	5/23/93	909	118	
Old Abe	9/1/39	48	70	39934
Amended	5/23/93	909	124	
Thomas Jefferson	9/1/39	48	71	39935
Amended	5/23/93	909	120	
Blue Jay Fraction	11/21/42	48	357	39936
Amended	5/23/93	909	122	
Vat	11/25/59	112	344	39937

The above-listed claims are owned by:

**Recovery Resources Corporation
Reliance Group Holdings, Inc.
55 E. 52nd Street
New York, NY 10055**

LAND MANAGEMENT
 2005 JUN 30 P 1:28
 ARIZONA
 STATE OFFICE
 PHOENIX, ARIZONA

<u>Name</u>	<u>Location</u> <u>Date</u>	<u>County</u> <u>Recordation</u>		<u>BLM AMC</u> <u>Serial No.</u>
		<u>Book</u>	<u>Page</u>	
Lost Knife #1	5/23/59	100	416	39938
Amended	3/17/68	230	418	
Lost Knife #2	10/28/59	108	133	39939
Amended	3/17/68	230	415	
Manganese Cap	5/06/65	176	507	39940
Amended	3/17/68	230	419	
Galena	5/06/65	176	508	39941
Amended	3/17/68	230	416	
Dew	6/1/68	237	635	39942
Lad	6/1/68	237	636	39943

The above-listed claims are owned by:

Sherwood B. Owens
 □ Dr. Sherwood B. Owens, Jr.
 4060 N. Camino Ferreo
 Tucson, AZ 85750

Millsite Claims situated in Section 23 and 26,
 Township 1 North, Range 13 East, G&SRB&M
 Undesignated Mining District, Gila County, Arizona

<u>Name</u>	<u>Date</u> <u>Located</u>	<u>Date</u> <u>Recorded</u>	<u>County</u>	<u>County</u> <u>Recordation</u>		<u>Date</u> <u>Filed w/BLM</u>	<u>BLM AMC</u> <u>Serial No.</u>
				<u>Docket</u>	<u>Page</u>		
Sick-A-More #1	6/16/93	8/23/93	Gila	93-635858		8/23/93	327251
Sick-A-More #2	6/16/93	8/23/93	Gila	93-635859		8/23/93	327252
Sick-A-More #3	6/16/93	8/23/93	Gila	93-635860		8/23/93	327253

The above-listed claims are owned by:

Carlota Copper Company
 1306 Live Oak St.
 P.O. Box 1009
 Miami, Arizona 85539

ARIZONA
 STATE OFFICE
 PHOENIX, ARIZONA
 2005 JUN 30 P 1:28
 LAND MANAGEMENT

CARLOTA COPPER COMPANY

Unpatented **Millsite** mining claims, situated in
 Sections 25, 26, 35, 36, T1N, R13E
 Section 31, T1N, R14E
 Section 1, T1S, R13E
 Section 6, T1S, R14E
 Gila and Pinal Counties, Arizona

CLAIM NAMES AND NUMBERS

<u>Name</u>	<u>Date Located</u>	<u>Date Recorded</u>	<u>County</u>	<u>County Recordation Docket Page</u>	<u>Date Filed w/ BLM</u>	<u>BLM AMC Serial No.</u>
Kosher #1	09/12/96	12/04/96	Gila	96-019602	12/03/96	342296
Kosher #2	09/12/96	12/04/96	Gila	96-019603	12/03/96	342297
Kosher #3	09/12/96	12/04/96	Gila	96-019604	12/03/96	342298
Kosher #4	09/12/96	12/04/96	Gila	96-019605	12/03/96	342299
Kosher #5	09/12/96	12/04/96	Gila	96-019606	12/03/96	342300
Kosher #6	09/12/96	12/04/96	Gila	96-019607	12/03/96	342301
Kosher #7	09/12/96	12/04/96	Gila	96-019608	12/03/96	342302
Kosher #8	09/12/96	12/04/96	Gila	96-019609	12/03/96	342303
Kosher #9	09/12/96	12/04/96	Gila	96-019610	12/03/96	342304
Kosher #10	09/12/96	12/04/96	Gila	96-019611	12/03/96	342305
Kosher #11	09/12/96	12/04/96	Gila	96-019612	12/03/96	342306
Kosher #12	09/12/96	12/04/96	Gila	96-019613	12/03/96	342307
Kosher #13	09/12/96	12/04/96	Gila	96-019614	12/03/96	342308
Kosher #14	09/12/96	12/04/96	Gila	96-019615	12/03/96	342309
Kosher #15	09/12/96	12/04/96	Gila	96-019616	12/03/96	342310
Kosher #16	09/12/96	12/04/96	Gila	96-019617	12/03/96	342311
Kosher #17	09/12/96	12/04/96	Gila	96-019618	12/03/96	342312
Kosher #18	09/12/96	12/04/96	Gila	96-019619	12/03/96	342313
Kosher #19	09/12/96	12/04/96	Gila	96-019620	12/03/96	342314
Kosher #20	09/12/96	12/04/96	Gila	96-019621	12/03/96	342315
Kosher #21	09/12/96	12/04/96	Gila	96-019622	12/03/96	342316
Kosher #22	09/12/96	12/04/96	Gila	96-019623	12/03/96	342317
Kosher #23	09/12/96	12/04/96	Gila	96-019624	12/03/96	342318
Kosher #23	09/12/96	12/04/96	Pinal	1996-040016	12/03/96	342318
Kosher #24	09/12/96	12/04/96	Gila	96-019625	12/03/96	342319
Kosher #25	09/12/96	12/04/96	Gila	96-019626	12/03/96	342320
Kosher #26	09/12/96	12/04/96	Gila	96-019627	12/03/96	342321
Kosher #27	09/12/96	12/04/96	Gila	96-019628	12/03/96	342322
Kosher #28	09/12/96	12/04/96	Gila	96-019629	12/03/96	342323
Kosher #29	09/12/96	12/04/96	Gila	96-019630	12/03/96	342324
Kosher #30	09/12/96	12/04/96	Gila	96-019631	12/03/96	342325
Kosher #31	09/12/96	12/04/96	Gila	96-019632	12/03/96	342326
Kosher #32	09/12/96	12/04/96	Pinal	1996-040017	12/03/96	342327
Kosher #33	09/12/96	12/04/96	Gila	96-019633	12/03/96	342328
Kosher #33	09/12/96	12/04/96	Pinal	1996-040018	12/03/96	342328
Kosher #34	09/12/96	12/04/96	Gila	96-019634	12/03/96	342329
Kosher #34	09/12/96	12/04/96	Pinal	1996-040019	12/03/96	342329

2005 JUN 30 P 1:28

<u>Name</u>	<u>Date Located</u>	<u>Date Recorded</u>	<u>County</u>	<u>County Recordation Docket Page</u>	<u>Date Filed w/ BLM</u>	<u>BLM AMC Serial No.</u>
Kosher #35	09/12/96	12/04/96	Gila	96-019635	12/03/96	342330
Kosher #36	09/12/96	12/04/96	Gila	96-019636	12/03/96	342331
Kosher #37	09/12/96	12/04/96	Gila	96-019637	12/03/96	342332
Kosher #38	09/12/96	12/04/96	Gila	96-019638	12/03/96	342333
Kosher #39	09/12/96	12/04/96	Gila	96-019639	12/03/96	342334
Kosher #40	09/12/96	12/04/96	Gila	96-019640	12/03/96	342335
Kosher #41	09/12/96	12/04/96	Gila	96-019641	12/03/96	342336
Kosher #42	09/12/96	12/04/96	Gila	96-019642	12/03/96	342337
Kosher #43	09/12/96	12/04/96	Gila	96-019643	12/03/96	342338
Kosher #44	09/12/96	12/04/96	Pinal	1996-040020	12/03/96	342339
Kosher #45	09/12/96	12/04/96	Pinal	1996-040021	12/03/96	342340
Kosher #46	09/12/96	12/04/96	Pinal	1996-040022	12/03/96	342341
Kosher #46	09/12/96	12/04/96	Gila	96-019644	12/03/96	
Kosher #47	09/12/96	12/04/96	Pinal	1996-040023	12/03/96	342342
Kosher #47	09/12/96	12/04/96	Gila	96-019645	12/03/96	
Kosher #48	09/12/96	12/04/96	Gila	96-019646	12/03/96	342343
Kosher #49	09/12/96	12/04/96	Gila	96-019647	12/03/96	342344
Kosher #50	09/12/96	12/04/96	Gila	96-019648	12/03/96	342345
Kosher #51	09/12/96	12/04/96	Gila	96-019649	12/03/96	342346
Kosher #52	09/12/96	12/04/96	Gila	96-019650	12/03/96	342347
Kosher #53	09/12/96	12/04/96	Gila	96-019651	12/03/96	342348
Kosher #54	09/12/96	12/04/96	Gila	96-019652	12/03/96	342349
Kosher #55	09/12/96	12/04/96	Gila	96-019653	12/03/96	342350
Kosher #56	09/12/96	12/04/96	Gila	96-019654	12/03/96	342351
Kosher #57	09/12/96	12/04/96	Pinal	1996-040024	12/03/96	342352
Kosher #58	09/12/96	12/04/96	Pinal	1996-040025	12/03/96	342353
Kosher #59	09/12/96	12/04/96	Pinal	1996-040026	12/03/96	342354
Kosher #60	09/12/96	12/04/96	Pinal	1996-040027	12/03/96	342355
Kosher #60	09/12/96	12/04/96	Gila	96-019655	12/03/96	
Kosher #61	09/12/96	12/04/96	Pinal	1996-040028	12/03/96	342356
Kosher #61	09/12/96	12/04/96	Gila	96-019656	12/03/96	
Kosher #62	09/12/96	12/04/96	Gila	96-019657	12/03/96	342357
Kosher #63	09/12/96	12/04/96	Gila	96-019658	12/03/96	342358
Kosher #64	09/12/96	12/04/96	Gila	96-019659	12/03/96	342359
Kosher #65	09/12/96	12/04/96	Gila	96-019660	12/03/96	342360
Kosher #66	09/12/96	12/04/96	Gila	96-019661	12/03/96	342361
Kosher #67	09/12/96	12/04/96	Gila	96-019662	12/03/96	342362
Kosher #68	09/12/96	12/04/96	Gila	96-019663	12/03/96	342363
Kosher #69	09/12/96	12/04/96	Pinal	1996-040029	12/03/96	342364
Kosher #70	09/12/96	12/04/96	Pinal	1996-040030	12/03/96	342365
Kosher #71	09/12/96	12/04/96	Pinal	1996-040031	12/03/96	342366
Kosher #72	09/12/96	12/04/96	Pinal	1996-040032	12/03/96	342367
Kosher #73	09/12/96	12/04/96	Pinal	1996-040033	12/03/96	342368
Kosher #73	09/12/96	12/04/96	Gila	96-019664	12/03/96	
Kosher #74	09/12/96	12/04/96	Gila	96-019665	12/03/96	342369
Kosher #75	09/12/96	12/04/96	Gila	96-019666	12/03/96	342370
Kosher #76	09/12/96	12/04/96	Gila	96-019667	12/03/96	342371
Kosher #77	09/12/96	12/04/96	Gila	96-019668	12/03/96	342372
Kosher #78	09/12/96	12/04/96	Gila	96-019669	12/03/96	342373

JUN 30 P 27
 STATE OFFICE
 PHOENIX, ARIZONA

<u>Name</u>	<u>Date Located</u>	<u>Date Recorded</u>	<u>County</u>	<u>County Recordation Docket Page</u>	<u>Date Filed w/ BLM</u>	<u>BLM AMC Serial No.</u>
Kosher #79	09/12/96	12/04/96	Gila	96-019670	12/03/96	342374
Kosher #80	09/12/96	12/04/96	Gila	96-019671	12/03/96	342375
Kosher #81	09/12/96	12/04/96	Pinal	1996-040034	12/03/96	342376
Kosher #82	09/12/96	12/04/96	Pinal	1996-040035	12/03/96	342377
Kosher #83	09/12/96	12/04/96	Pinal	1996-040036	12/03/96	342378
Kosher #84	09/12/96	12/04/96	Pinal	1996-040037	12/03/96	342379
Kosher #84	09/12/96	12/04/96	Gila	96-019672	12/03/96	
Kosher #85	09/12/96	12/04/96	Pinal	1996-040038	12/03/96	342380
Kosher #85	09/12/96	12/04/96	Gila	96-019673	12/03/96	
Kosher #86	09/12/96	12/04/96	Gila	96-019674	12/03/96	342381
Kosher #87	09/12/96	12/04/96	Gila	96-019675	12/03/96	342382
Kosher #88	09/12/96	12/04/96	Gila	96-019676	12/03/96	342383
Kosher #89	09/12/96	12/04/96	Gila	96-019677	12/03/96	342384
Kosher #90	09/12/96	12/04/96	Gila	96-019678	12/03/96	342385
Kosher #91	09/12/96	12/04/96	Gila	96-019679	12/03/96	342386
Kosher #92	09/12/96	12/04/96	Gila	96-019680	12/03/96	342387
Kosher #93	09/13/96	12/04/96	Pinal	1996-040039	12/03/96	342388
Kosher #94	09/13/96	12/04/96	Pinal	1996-040040	12/03/96	342389
Kosher #95	09/13/96	12/04/96	Pinal	1996-040041	12/03/96	342390
Kosher #96	09/13/96	12/04/96	Pinal	1996-040042	12/03/96	342391
Kosher #97	09/13/96	12/04/96	Pinal	1996-040043	12/03/96	342392
Kosher #97	09/13/96	12/04/96	Gila	96-019681	12/03/96	
Kosher #98	09/13/96	12/04/96	Pinal	1996-040044	12/03/96	342393
Kosher #98	09/13/96	12/04/96	Gila	96-019682	12/03/96	
Kosher #99	09/13/96	12/04/96	Gila	96-019683	12/03/96	342394
Kosher #100	09/13/96	12/04/96	Gila	96-019684	12/03/96	342395
Kosher #101	09/13/96	12/04/96	Gila	96-019685	12/03/96	342396
Kosher #102	09/13/96	12/04/96	Gila	96-019686	12/03/96	342397
Kosher #103	09/13/96	12/04/96	Gila	96-019687	12/03/96	342398
Kosher #104	09/13/96	12/04/96	Gila	96-019688	12/03/96	342399
Kosher #105	09/13/96	12/04/96	Gila	96-019689	12/03/96	342400
Kosher #106	09/13/96	12/04/96	Gila	96-019690	12/03/96	342401
Kosher #107	09/13/96	12/04/96	Pinal	1996-040045	12/03/96	342402
Kosher #108	09/13/96	12/04/96	Pinal	1996-040046	12/03/96	342403
Kosher #109	09/13/96	12/04/96	Pinal	1996-040047	12/03/96	342404
Kosher #110	09/13/96	12/04/96	Pinal	1996-040048	12/03/96	342405
Kosher #111	09/13/96	12/04/96	Pinal	1996-040049	12/03/96	342406
Kosher #112	09/13/96	12/04/96	Pinal	1996-040050	12/03/96	342407
Kosher #112	09/13/96	12/04/96	Gila	96-019691	12/03/96	
Kosher #113	09/13/96	12/04/96	Pinal	1996-040051	12/03/96	342408
Kosher #113	09/13/96	12/04/96	Gila	96-019692	12/03/96	
Kosher #114	09/13/96	12/04/96	Gila	96-019693	12/03/96	342409
Kosher #115	09/13/96	12/04/96	Gila	96-019694	12/03/96	342410
Kosher #116	09/13/96	12/04/96	Gila	96-019695	12/03/96	342411
Kosher #117	09/13/96	12/04/96	Gila	96-019696	12/03/96	342412
Kosher #118	09/13/96	12/04/96	Gila	96-019697	12/03/96	342413
Kosher #119	09/13/96	12/04/96	Gila	96-019698	12/03/96	342414

2005 JUN 30 P 1:27

STATE OF ARIZONA
DEPARTMENT OF REVENUE
TOLSON

<u>Name</u>	<u>Date Located</u>	<u>Date Recorded</u>	<u>County</u>	<u>County Recordation Docket Page</u>	<u>Date Filed w/BLM</u>	<u>BLM AMC Serial No.</u>
Kosher #120	09/13/96	12/04/96	Gila	96-019699	12/03/96	342415
Kosher #121	09/13/96	12/04/96	Gila	96-019700	12/03/96	342416
Kosher #122	09/13/96	12/04/96	Pinal	1996-040052	12/03/96	342417
Kosher #123	09/13/96	12/04/96	Pinal	1996-040053	12/03/96	342418
Kosher #124	09/13/96	12/04/96	Pinal	1996-040054	12/03/96	342419
Kosher #125	09/13/96	12/04/96	Pinal	1996-040055	12/03/96	342420
Kosher #126	09/13/96	12/04/96	Pinal	1996-040056	12/03/96	342421
Kosher #127	09/13/96	12/04/96	Pinal	1996-040057	12/03/96	342422
Kosher #127	09/13/96	12/04/96	Gila	96-019701	12/03/96	
Kosher #128	09/13/96	12/04/96	Pinal	1996-040058	12/03/96	342423
Kosher #128	09/13/96	12/04/96	Gila	96-019702	12/03/96	
Kosher #129	09/13/96	12/04/96	Gila	96-019703	12/03/96	342424
Kosher #130	09/13/96	12/04/96	Gila	96-019704	12/03/96	342425
Kosher #131	09/13/96	12/04/96	Gila	96-019705	12/03/96	342426
Kosher #132	09/13/96	12/04/96	Gila	96-019706	12/03/96	342427
Kosher #133	09/13/96	12/04/96	Gila	96-019707	12/03/96	342428
Kosher #134	09/13/96	12/04/96	Gila	96-019708	12/03/96	342429
Kosher #135	09/13/96	12/04/96	Gila	96-019709	12/03/96	342430
Kosher #136	09/13/96	12/04/96	Gila	96-019710	12/03/96	342431
Kosher #137	09/13/96	12/04/96	Gila	96-019711	12/03/96	342432
Kosher #138	09/13/96	12/04/96	Pinal	1996-040059	12/03/96	342433
Kosher #139	09/13/96	12/04/96	Pinal	1996-040060	12/03/96	342434
Kosher #140	09/13/96	12/04/96	Pinal	1996-040061	12/03/96	342435
Kosher #141	09/13/96	12/04/96	Pinal	1996-040062	12/03/96	342436
Kosher #142	09/13/96	12/04/96	Pinal	1996-040063	12/03/96	342437
Kosher #143	09/13/96	12/04/96	Pinal	1996-040064	12/03/96	342438
Kosher #144	09/13/96	12/04/96	Pinal	1996-040065	12/03/96	342439
Kosher #144	09/13/96	12/04/96	Gila	96-019712	12/03/96	
Kosher #145	09/13/96	12/04/96	Pinal	1996-040066	12/03/96	342440
Kosher #145	09/13/96	12/04/96	Gila	96-019713	12/03/96	
Kosher #146	09/13/96	12/04/96	Gila	96-019714	12/03/96	342441
Kosher #147	09/13/96	12/04/96	Gila	96-019715	12/03/96	342442
Kosher #148	09/13/96	12/04/96	Gila	96-019716	12/03/96	342443
Kosher #149	09/13/96	12/04/96	Gila	96-019717	12/03/96	342444
Kosher #150	09/13/96	12/04/96	Gila	96-019718	12/03/96	342445
Kosher #151	09/13/96	12/04/96	Gila	96-019719	12/03/96	342446
Kosher #152	09/13/96	12/04/96	Gila	96-019720	12/03/96	342447
Kosher #153	09/13/96	12/04/96	Gila	96-019721	12/03/96	342448
Kosher #154	09/13/96	12/04/96	Gila	96-019722	12/03/96	342449
Kosher #155	09/13/96	12/04/96	Gila	96-019723	12/03/96	342450
Kosher #156	09/13/96	12/04/96	Pinal	1996-040067	12/03/96	342451
Kosher #157	09/13/96	12/04/96	Pinal	1996-040068	12/03/96	342452
Kosher #158	09/13/96	12/04/96	Pinal	1996-040069	12/03/96	342453
Kosher #159	09/13/96	12/04/96	Pinal	1996-040070	12/03/96	342454
Kosher #160	09/13/96	12/04/96	Pinal	1996-040071	12/03/96	342455
Kosher #161	09/14/96	12/04/96	Pinal	1996-040072	12/03/96	342456
Kosher #162	09/14/96	12/04/96	Pinal	1996-040073	12/03/96	342457
Kosher #163	09/14/96	12/04/96	Pinal	1996-040074	12/03/96	342458
Kosher #163	09/14/96	12/04/96	Gila	96-019724	12/03/96	

JAN 20 1997
 STATE OFFICE
 PHOENIX, ARIZONA

LAST REVISION
 1:2

<u>Name</u>	<u>Date Located</u>	<u>Date Recorded</u>	<u>County</u>	<u>County Recordation Docket Page</u>	<u>Date Filed w/ BLM</u>	<u>BLM AMC Serial No.</u>
Kosher #164	09/14/96	12/04/96	Pinal	1996-040075	12/03/96	342459
Kosher #164	09/14/96	12/04/96	Gila	96-019725	12/03/96	
Kosher #165	09/14/96	12/04/96	Gila	96-019726	12/03/96	342460
Kosher #166	09/14/96	12/04/96	Gila	96-019727	12/03/96	342461
Kosher #167	09/14/96	12/04/96	Gila	96-019728	12/03/96	342462
Kosher #168	09/14/96	12/04/96	Gila	96-019729	12/03/96	342463
Kosher #169	09/14/96	12/04/96	Gila	96-019730	12/03/96	342464
Kosher #170	09/14/96	12/04/96	Gila	96-019731	12/03/96	342465
Kosher #171	09/14/96	12/04/96	Gila	96-019732	12/03/96	342466
Kosher #172	09/14/96	12/04/96	Gila	96-019733	12/03/96	342467
Kosher #173	09/14/96	12/04/96	Gila	96-019734	12/03/96	342468
Kosher #174	09/14/96	12/04/96	Pinal	1996-040076	12/03/96	342469
Kosher #175	09/14/96	12/04/96	Pinal	1996-040077	12/03/96	342470
Kosher #176	09/14/96	12/04/96	Pinal	1996-040078	12/03/96	342471
Kosher #177	09/14/96	12/04/96	Pinal	1996-040079	12/03/96	342472
Kosher #178	09/14/96	12/04/96	Pinal	1996-040080	12/03/96	342473
Kosher #179	09/14/96	12/04/96	Pinal	1996-040081	12/03/96	342474
Kosher #180	09/14/96	12/04/96	Pinal	1996-040082	12/03/96	342475
Kosher #181	09/14/96	12/04/96	Pinal	1996-040083	12/03/96	342476
Kosher #182	09/14/96	12/04/96	Pinal	1996-040084	12/03/96	342477
Kosher #182	09/14/96	12/04/96	Gila	96-019735	12/03/96	
Kosher #183	09/14/96	12/04/96	Pinal	1996-040085	12/03/96	342478
Kosher #183	09/14/96	12/04/96	Gila	96-019736	12/03/96	
Kosher #184	09/14/96	12/04/96	Gila	96-019737	12/03/96	342479
Kosher #185	09/14/96	12/04/96	Gila	96-019738	12/03/96	342480
Kosher #186	09/14/96	12/04/96	Pinal	1996-040086	12/03/96	342481
Kosher #187	09/14/96	12/04/96	Pinal	1996-040087	12/03/96	342482
Kosher #188	09/14/96	12/04/96	Pinal	1996-040088	12/03/96	342483
Kosher #189	09/14/96	12/04/96	Pinal	1996-040089	12/03/96	342484
Kosher #190	09/14/96	12/04/96	Pinal	1996-040090	12/03/96	342485
Kosher #191	09/14/96	12/04/96	Pinal	1996-040091	12/03/96	342486
Kosher #192	09/14/96	12/04/96	Pinal	1996-040092	12/03/96	342487
Kosher #193	09/14/96	12/04/96	Pinal	1996-040093	12/03/96	342488
Kosher #193	09/14/96	12/04/96	Gila	96-019739	12/03/96	
Kosher #194	09/14/96	12/04/96	Pinal	1996-040094	12/03/96	342489
Kosher #194	09/14/96	12/04/96	Gila	96-019740	12/03/96	
Kosher #195	09/14/96	12/04/96	Gila	96-019741	12/03/96	342490
Kosher #196	09/14/96	12/04/96	Gila	96-019742	12/03/96	342491
Kosher #197	09/14/96	12/04/96	Pinal	1996-040095	12/03/96	342492
Kosher #198	09/14/96	12/04/96	Pinal	1996-040096	12/03/96	342493
Kosher #199	09/14/96	12/04/96	Pinal	1996-040097	12/03/96	342494
Kosher #200	09/14/96	12/04/96	Pinal	1996-040098	12/03/96	342495
Kosher #201	09/14/96	12/04/96	Pinal	1996-040099	12/03/96	342496
Kosher #202	09/14/96	12/04/96	Pinal	1996-040100	12/03/96	342497
Kosher #203	09/14/96	12/04/96	Pinal	1996-040101	12/03/96	342498
Kosher #204	09/14/96	12/04/96	Pinal	1996-040102	12/03/96	342499
Kosher #205	09/14/96	12/04/96	Pinal	1996-040103	12/03/96	342500
Kosher #205	09/14/97	12/04/96	Gila	96-019743	12/03/96	

2005 JUN 30 P 1:26

<u>Name</u>	<u>Date Located</u>	<u>Date Recorded</u>	<u>County</u>	<u>County Recordation Docket Page</u>	<u>Date Filed w/ BLM</u>	<u>BLM AMC Serial No.</u>
Kosher #206	09/14/97	12/04/96	Gila	96-019744	12/03/96	342501
Kosher #207	09/14/96	12/04/96	Pinal	1996-040104	12/03/96	342502
Kosher #208	09/14/96	12/04/96	Pinal	1996-040105	12/03/96	342503
Kosher #209	09/14/96	12/04/96	Pinal	1996-040106	12/03/96	342504
Kosher #210	09/14/96	12/04/96	Pinal	1996-040107	12/03/96	342505
Kosher #211	09/14/96	12/04/96	Pinal	1996-040108	12/03/96	342506
Kosher #211	09/14/96	12/04/96	Gila	96-019745	12/03/96	
Kosher #212	09/14/96	12/04/96	Gila	96-019746	12/03/96	342507
Kosher #213	09/14/96	12/04/96	Gila	96-019747	12/03/96	342508
Kosher #214	09/14/96	12/04/96	Gila	96-019748	12/03/96	342509
Kosher #215	09/14/96	12/04/96	Gila	96-019749	12/03/96	342510
Kosher #216	09/14/96	12/04/96	Gila	96-019750	12/03/96	342511
Kosher #217	09/14/96	12/04/96	Gila	96-019751	12/03/96	342512
Kosher #218	09/14/96	12/04/96	Gila	96-019752	12/03/96	342513
Kosher #219	09/14/96	12/04/96	Gila	96-019753	12/03/96	342514
Kosher #220	06/28/02	07/24/02	Pinal	2002-039180	07/25/02	356448
Kosher #221	06/28/02	07/24/02	Pinal	2002-039181	07/25/02	356449
Kosher #222	06/28/02	07/24/02	Pinal	2002-039182	07/25/02	356450
Kosher #223	06/28/02	07/24/02	Pinal	2002-039183	07/25/02	356451
Kosher #224	06/28/02	07/24/02	Pinal	2002-039184	07/25/02	356452

Unpatented Mining Claims located in the Globe-Miami Mining District,
Section 1, T1S, R13E,
Section 6, T1S, R14E, G&SRB&M
Gila County, Arizona

<u>Name</u>	<u>Date Located</u>	<u>Date Recorded</u>	<u>County</u>	<u>County Recordation Docket Page</u>	<u>Date Filed w/BLM</u>	<u>BLM AMC Serial No.</u>
RJD #1	12/5/97	2/27/98	Gila	1998 2760	3/2/98	349780
RJD #2	12/5/97	2/27/98	Gila	1998 2761	3/2/98	349781
RJD #4	5/17/98	6/5/98	Gila	1998 8633	7/9/98	350335

The above-listed claims are owned by:

Carlota Copper Company
1306 Live Oak St.
P.O. Box 1009
Miami, Arizona 85539

ARIZONA
STATE OFFICE
PHOENIX, ARIZONA

2005 JUN 30 P 1:26

LAND MANAGEMENT

When recorded, mail to:
L. Steve Wagner, LLC
P.O. Box 612
Brighton, Colorado 80601

**AMENDED
AFFIDAVIT OF PAYMENT OF MAINTENANCE FEES
AND NOTICE OF INTENTION TO HOLD MINING CLAIMS**

STATE OF COLORADO)
) ss.
COUNTY OF ADAMS)

The undersigned Affiant, being first duly sworn, deposes and says:

1. Affiant, a citizen of the United States who is more than 18 years of age, resides at 14360 Country Hills Drive, Brighton, Colorado 80601 in Adams County, Colorado, is the agent of Carlota Copper Company and the other owners or claimants ("Owner") of the unpatented mining claims and mill sites, more particularly described in the list set forth in Exhibit A attached hereto and incorporated by this reference (the "Claims"), is duly authorized to execute this Affidavit, and is personally acquainted with the mining claims and mill sites set forth in Exhibit A.

2. The address of Owner is:

Carlota Copper Company
1306 Live Oak St.
P. O. Box 1009
Miami, AZ 85539

Sherwood B. Owens
%Dr. Sherwood B. Owens, Jr.
4060 N. Camino Ferreo
Tucson, AZ 85750

Recovery Resources Corp.
%Reliance Group Holdings, Inc.
55 E. 52nd Street
New York, NY 10055

3. The names of the Claims, the United States Bureau of Land Management ("BLM") Serial Numbers, and the recording information for the Claims in the records of the Counties of Gila and Pinal, State of Arizona, are more particularly set forth in Exhibit A hereto.

4 By filing dated June 30, 2005, Owner submitted a maintenance fee as prescribed by the laws of the United States for the assessment year ending September 1, 2006, in the amount of one hundred dollars (\$100.00) for each of the Claims. By Notice in the Federal Register on July 1, 2005, the BLM increased the annual maintenance fees due on September 1, 2005, to one hundred twenty five dollars (\$125.00) per Claim. With this filing, Owner submits a supplemental maintenance fee in the amount of twenty five dollars (\$25.00) for each of the Claims, to make the total maintenance fees of one hundred and twenty five dollars (\$125.00) paid for the assessment year ending September 1, 2006, for each of the Claims.

5. Owner has paid to the BLM, on or before August 31, 2005, a maintenance fee in the amount of \$125 for each Claim, pursuant to 43 CFR Parts 3830 and 3834. Such payment was made to hold the Claims for the assessment year beginning at noon on September 1, 2005, and ending at noon on September 1, 2006, as required by the Act.

6. By such payment, by Owner's compliance with applicable federal and state mining laws and regulations, and by this Affidavit, Owner intends to hold and maintain all of its right, title and interest in and to each of the Claims through the end of the assessment year ending at noon on September 1, 2006.

7. Affiant executes this Affidavit on the 27th day of July, 2005.

L. Steve Wagner
As agent and on behalf of Owner


PHOENIX, ARIZONA
STATE OFFICE
ARIZONA
OWNER

Subscribed and sworn to before me this 27th day of July, 2005, by L. Steve Wagner, as agent for

Claudia Klose
Notary Public

2005 JUL 29 P 1:45

RECEIVED
BUREAU OF
LAND MANAGEMENT
My commission expires: September 27, 2008



My Commission Expires
SEPTEMBER 27, 2008

L. Steve Wagner, LLC
P. O. Box 612
Brighton, CO 80601

July 27, 2005

Via Priority Mail

Bureau of Land Management
Arizona State Office
222 N. Central Avenue
Phoenix, AZ 85004-2203

RECEIVED
BUREAU OF
LAND MANAGEMENT
2005 JUL 29 PM 1:46
ARIZONA
STATE OFFICE
PHOENIX, ARIZONA

RE: Supplemental Maintenance Fees for Unpatented Mining Claims

Gentlemen:

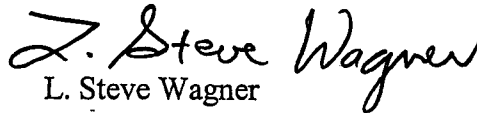
Enclosed with this letter are an *Amended Affidavit of Payment of Maintenance Fees and Notice of Intention to Hold Mining Claims* and a check for \$12,250.00 representing a supplemental payment in the amount of \$25.00 for each of the 490 unpatented mining claims in the Carlota claim group. On June 30, 2005, a maintenance fee of \$100.00 per claim for each of the claims covered by this Amended Affidavit was paid to the BLM. This payment represents the balance of the payment of a total of \$125.00 per claim for the federal annual mining claim maintenance fees for the assessment year beginning at noon on September 1, 2005, and ending at noon on September 1, 2006, for these claims. The full names of the claims and the BLM mining claim serial numbers assigned to the claims for which the fees are paid are described on the Exhibit A attached to the Affidavit.

The claims are owned or leased by Carlota Copper Company, whose mailing address is 1306 Live Oak St., P.O. Box 1009, Miami, AZ 85539.

Please return the receipt for this payment and the original copy of this Amended Affidavit showing the BLM Received Date Stamp to me in the enclosed postage prepaid envelope at your earliest convenience. If it is not possible to return the original affidavit to me please advise me immediately.

If you have any questions concerning payment of the fees and the information filing; or if you determine that the fees or information filed are inadequate in any respect, please contact me at (303) 659-5072.

Sincerely,


L. Steve Wagner
Attorney at Law

Enclosures

ENTERED INTO COMPUTER
8/8/05 AB

**United States Department of the Interior
Bureau of Land Management**

BUSINESS & SUPPORT SVCS DIV
222 N CENTRAL AVE
PHOENIX, AZ 85004 -2203
Phone: (602) 417-9200

Receipt	
No:	1103465

Transaction #: 1142034	
Date of Transaction: 07/01/2005	
CUSTOMER:	STEVE WAGNER PO BOX 612 BRIGHTON, CO 80601

LINE #	QTY	DESCRIPTION	REMARKS	UNIT PRICE	TOTAL
1	1.00	LOCATABLE MINERALS / MINING CLAIMS-NOT NEW-UNADJUD, ONE AUTH NO. ONLY / MINING CLAIM MONEY RECEIVED (455) CASES: AMC298647/\$49000.00	MAINT 2006/490	- n/a -	49000.00
TOTAL:					\$49,000.00

PAYMENT INFORMATION			
1	AMOUNT:	\$49,000.00	POSTMARKED: 06/28/2005
	TYPE:	CHECK	RECEIVED: 06/30/2005
	CHECK NO:	2847	
	NAME:	CARLOTA COPPER CO WAGNER, S 1306 LIVE OAK ST MIAMI AZ 85539	

REMARKS

This receipt was generated by the automated BLM Collections and Billing System and is a paper representation of a portion of the official electronic record contained therein.

**United States Department of the Interior
Bureau of Land Management**

BUSINESS & SUPPORT SVCS DIV
222 N CENTRAL AVE
PHOENIX, AZ 85004 -2203
Phone: (602) 417-9200

Receipt	
No:	1119246

Transaction #: 1158125
Date of Transaction: 08/01/2005
CUSTOMER: CARLOTA COPPER COMPANY PO BOX 612 BRIGHTON, CO 80601

LINE #	QTY	DESCRIPTION	REMARKS	UNIT PRICE	TOTAL
1	1.00	LOCATABLE MINERALS / MINING CLAIMS-NOT NEW-UNADJUD, ONE AUTH NO. ONLY / MINING CLAIM MONEY RECEIVED (455) CASES: AMC298647/\$12250.00	SUPPL PYMNT - 490	- n/a -	12250.00
TOTAL:					\$12,250.00

PAYMENT INFORMATION			
1	AMOUNT:	\$12,250.00	POSTMARKED: 07/27/2005
	TYPE:	CHECK	RECEIVED: 07/29/2005
	CHECK NO:	2868	
	NAME:	CARLOTA COPPER COMPANY PO BOX 612 BRIGHTON CO 80601	

REMARKS

This receipt was generated by the automated BLM Collections and Billing System and is a paper representation of a portion of the official electronic record contained therein.

L. Steve Wagner, LLC
P. O. Box 612
Brighton, CO 80601

RECEIVED
BUREAU OF
LAND MANAGEMENT

2004 AUG -9 A 9:48

ARIZONA
STATE OFFICE
PHOENIX, ARIZONA

August 4, 2004

Via Priority Mail

Bureau of Land Management
Arizona State Office
222 N. Central Avenue
Phoenix, AZ 85004-2203

Amc 97634
39932
342296
356448
349780
350334

Amc 298647
52072
279919
320760
324266
325818
327251
27738

RE: Maintenance Fees for Unpatented Mining Claims

Gentlemen:

Enclosed with this letter are an *Affidavit of Payment of Maintenance Fees and Notice of Intention to Hold Mining Claims* and a check for \$61,250.00 representing payment in the sum of \$125 for each of the 490 unpatented mining claims in the Carlota claim group. This payment represents payment of the federal annual mining claim maintenance fees for the assessment year beginning at noon on September 1, 2004, and ending at noon on September 1, 2005. The full names of the claims and the BLM mining claim serial numbers assigned to the claims for which the fees are paid are described on the Exhibit A attached to the Affidavit.

The claims are owned or leased by Carlota Copper Company, whose mailing address is 1306 Live Oak St., P.O. Box 1009, Miami, AZ 85539.

Please return the receipt for this payment and the original copy of this Affidavit showing the BLM Received Date Stamp to me in the enclosed postage prepaid envelope at your earliest convenience. If it is not possible to return the original affidavit to me please advise me immediately.

If you have any questions concerning payment of the fees and the information filing; or if you determine that the fees or information filing are inadequate in any respect, please contact me at (303) 659-5072.

Sincerely,

L. Steve Wagner
L. Steve Wagner
Legal Counsel

Enclosures

verify 10-22-04 sc
ENTERED INTO COMPUTER

9/9/04 AB

When recorded, mail to:
L. Steve Wagner, LLC
P.O. Box 612
Brighton, Colorado 80601

**AFFIDAVIT OF PAYMENT OF MAINTENANCE FEES
AND NOTICE OF INTENTION TO HOLD MINING CLAIMS**

STATE OF COLORADO)
) ss.
COUNTY OF ADAMS)

RECEIVED
BUREAU OF
LAND MANAGEMENT
2004 AUG - 9 A 9:49
ARIZONA
STATE OFFICE
PHOENIX, ARIZONA

The undersigned Affiant, being first duly sworn, deposes and says:

1. Affiant, a citizen of the United States who is more than 18 years of age, resides at 14360 Country Hills Drive, Brighton, Colorado 80601 in Adams County, Colorado, is the agent of Carlota Copper Company and the other owners or claimants ("Owner") of the unpatented mining claims and mill sites, more particularly described in the list set forth in Exhibit A attached hereto and incorporated by this reference (the "Claims"), is duly authorized to execute this Affidavit, and is personally acquainted with the mining claims and mill sites set forth in Exhibit A.

2. The address of Owner is:

Carlota Copper Company
1306 Live Oak St.
P. O. Box 1009
Miami, AZ 85539

Sherwood B. Owens
%Dr. Sherwood B. Owens, Jr.
4060 N. Camino Ferreo
Tucson, AZ 85750

Recovery Resources Corp.
%Reliance Group Holdings, Inc.
55 E. 52nd Street
New York, NY 10055

3. The names of the Claims, the United States Bureau of Land Management ("BLM") Serial Numbers, and the recording information for the Claims in the records of the Counties of Gila and Pinal, State of Arizona, are more particularly set forth in Exhibit A hereto.

4. Owner has paid to the BLM, on or before August 31, 2004, a maintenance fee in the amount of \$125 for each Claim, pursuant to The Omnibus Budget Reconciliation Act of 1993, Public Law 103-66, 107 Stat. 312 (1993) (the "Act") and 43 CFR Parts 3830 and 3834. Such payment was made to hold the Claims for the assessment year beginning at noon on September 1, 2004, and ending at noon on September 1, 2005, as required by the Act.

5. By such payment, by Owner's compliance with applicable federal and state mining laws and regulations, and by this Affidavit, Owner intends to hold and maintain all of its right, title and interest in and to each of the Claims through the end of the assessment year ending at noon on September 1, 2005.

6. Affiant executes this Affidavit on the 5th day of August, 2004.



L. Steve Wagner
As agent and on behalf of Owner

and sworn to before me this 5th day of August, 2004, by L. Steve Wagner, as agent for Owner.

Angelica Martinez
Notary Public

My commission expires: MY COMMISSION EXPIRES: 11-04-2007

EXHIBIT A

CARLOTA

CARLOTA COPPER COMPANY

Unpatented mining claims situated in Sections 25, 26, 35, and 36,
Township 1 North, Range 13 East, G&SRB&M,
Globe-Miami Mining District, Gila and Pinal Counties, Arizona

CLAIM NAMES AND NUMBERS

<u>Name</u>	<u>Date Located</u>	<u>Date Recorded</u>	<u>County Recordation Docket Page</u>	<u>Date Filed w/BLM</u>	<u>BLMAMC Serial No.</u>
Gila County:					
Grizzly #1	7/18/89	7/24/89	774 120	9/1/89	298647
Amended		11/22/89	785 119	12/13/89	
Grizzly #2	7/18/89	7/24/89	774 123	9/1/89	298648
Amended		11/22/89	785 119	12/13/89	
Grizzly #3	7/18/89	7/24/89	774 126	9/1/89	298649
Amended		11/22/89	785 119	12/13/89	
Grizzly #4	7/18/89	7/24/89	774 129	9/1/89	298650
Amended		11/22/89	785 119	12/13/89	
Pinal County:					
		8/22/89	1625 631	9/1/89	
		11/22/89	1642 209	12/13/89	
Gila County:					
Grizzly #5	7/18/89	7/24/89	774 132	9/1/89	298651
Amended		11/22/89	785 119	12/13/89	
Pinal County:					
		8/22/89	1625 634	9/1/89	
		11/22/89	1642 209	12/13/89	
Gila County:					
Grizzly #6	7/18/89	7/24/89	774 135	9/1/89	298652
Amended		11/22/89	785 119	12/13/89	
Grizzly #7	7/18/89	7/24/89	774 138	9/1/89	298653
Amended		11/22/89	785 119	12/13/89	
Grizzly #8	7/18/89	7/24/89	774 141	9/1/89	298654
Amended		11/22/89	785 119	12/13/89	
Grizzly #9	7/18/89	7/24/89	774 144	9/1/89	298655
Amended		11/22/89	785 119	12/13/89	
Grizzly #10	7/18/89	7/24/89	774 147	9/1/89	298656
Amended		11/22/89	785 119	12/13/89	
Grizzly #11	7/18/89	7/24/89	774 150	9/1/89	298657
Amended		11/22/89	785 119	12/13/89	
Grizzly #12	7/18/89	7/24/89	774 153	9/1/89	298658
Amended		11/22/89	785 119	12/13/89	
Pinal County:					
	7/18/89	8/22/89	1625 637	9/1/89	
		11/22/89	1642 209	12/13/89	
Gila County:					
Grizzly #13	7/18/89	7/24/89	774 156	9/1/89	298659
Amended		11/22/89	785 119	12/13/89	
Grizzly #14	7/18/89	7/24/89	774 159	9/1/89	298660
Amended		11/22/89	785 119	12/13/89	

RECEIVED
 BUREAU OF
 LAND MANAGEMENT
 BLMAMC
 2004 AUG - 9 A 9:14
 ARIZONA
 STATE OFFICE
 PHOENIX, ARIZONA

Unpatented Mining Claims located in the Pinto Creek (Miami) Mining District,
in Sections 26, 27, 34, 35, and 36, T1N, R13E,
and Sections 1, 2, 11, and 12, T1S, R13E, G&SRB&M,
Gila and Pinal Counties, Arizona

Claim Name	Loc. Date	Original County	Original Recordation		Amended Recordation		BLM AMC Serial No.
			Book	Page	Book	Page	
Tip Top	3/2/29	Pinal	45	142	648	830	52265
Tip Top #1	8/1/30	Pinal	46	275			52266
Tip Top 2	3/2/29	Pinal	45	144	648	831	52267
Tip Top 3	3/10/29	Pinal	45	145	648	832	52268
Tip Top #4	8/1/30	Pinal	46	301			52269
Eder #10	4/21/69	Pinal	569	819			52270
Eder #11	4/21/69	Pinal	569	820			52271
Eder #12	4/21/69	Pinal	569	821			52272
Eder 14	9/27/71	Pinal	645	51			52274
		Gila	308	309			
Eder 15	9/27/71	Pinal	645	52			52275
		Gila	308	310			
Eder 16	9/27/71	Pinal	645	53	721	95	52276
		Gila	308	311	348	10	
Eder 17	9/27/71	Pinal	645	54	721	96	52277
		Gila	308	312	348	9	
Eder 18	9/27/71	Pinal	710	228			52278
		Gila	308	313			
Eder 19	9/27/71	Pinal	710	229	721	715	52279
		Gila	308	314	348	275	
Eder 22	9/27/71	Pinal	645	56			52280
		Gila	308	317			
Eder #23	1/4/73	Pinal	691	416			52281
Eder 27	9/11/73	Pinal	720	440			52282
Eder 34	6/14/73	Pinal	710	926			52285
Eder 35	6/14/73	Pinal	710	927			52286
Eder 36	6/14/73	Pinal	710	928			52287
Eder 39	6/13/73	Pinal	710	931			52289
Eder 40	6/14/73	Pinal	710	932			52290
Eder 43	6/13/73	Pinal	710	935			52292
Eder 44	6/14/73	Pinal	710	936			52293
Eder 45	6/13/73	Pinal	710	937			52294
Eder 46	6/13/73	Pinal	710	938			52295
Eder 47	6/13/73	Pinal	710	939			52296
Eder 48	6/13/73	Pinal	710	940	721	97	52297
Eder 49	6/12/73	Pinal	710	941			52298
Eder 50	6/12/73	Pinal	710	942			52299
Eder 51	6/12/73	Pinal	710	943			52300
Eder 52	6/12/73	Pinal	710	944			52301
Eder 53	6/12/73	Pinal	710	945			52302
Eder 54	6/13/73	Pinal	710	946			52303
		Gila	341	802			
Eder 55	6/13/73	Pinal	710	947			52304
		Gila	341	803			
Eder 56	6/13/73	Pinal	710	948			52305
		Gila	341	804			

RECEIVED
BUREAU OF
LAND MANAGEMENT
PHOENIX, ARIZONA
AUG - 9 4 98

<u>Claim Name</u>	<u>Original Loc. Date</u>	<u>County</u>	<u>Original Recordation</u>		<u>Amended Recordation</u>		<u>BLM AMC Serial No.</u>
			<u>Book</u>	<u>Page</u>	<u>Book</u>	<u>Page</u>	
Eder 57	6/12/73	Pinal	710	949	721	98	52306
		Gila	341	805	348	8	
Eder 59	6/14/73	Pinal	710	951			52307
		Gila	341	807			
Eder 62	9/7/73	Pinal	721	716			52308
Eder 63	9/7/73	Pinal	721	717			52309
		Gila	348	276			
Eder 64	9/7/73	Pinal	721	718			52310
		Gila	348	277			
Eder 65	9/7/73	Pinal	721	719			52311
		Gila	348	278			
Eder 66	9/7/73	Pinal	721	720			52312
		Gila	348	279			
Eder 67	9/7/73	Pinal	721	721			52313
		Gila	348	280			
Eder 68	9/7/73	Pinal	721	722			52314
		Gila	348	281			
Eder 69	9/7/73	Pinal	721	723			52315
		Gila	348	282			
Eder 70	9/24/73	Gila	348	283			52316
Ghost 16	12/29/66	Pinal	497	450			52317
Ghost 27	3/10/64	Pinal	387	137			52318
Ghost 28	5/18/64	Pinal	387	138			52319
Ghost 29	3/10/64	Pinal	387	139			52320
Ghost 30	5/18/64	Pinal	387	140			52321
Ghost 31	3/10/64	Pinal	387	141			52322
Ghost 32	12/29/66	Pinal	497	451			52323
Ghost 38	12/29/66	Pinal	497	452			52326
Ghost 40	12/29/66	Pinal	497	453			52327
Ghost 48	12/29/66	Pinal	497	455			52329
Ghost 50	12/29/66	Pinal	497	456			52330
Ghost 61	3/12/64	Pinal	387	165			52331
Ghost 62	3/12/64	Pinal	387	166			52332
Ghost 63	3/12/64	Pinal	387	167			52333
Ghost 42	12/29/66	Pinal	497	454			52328
Ghost 66	3/12/64	Pinal	387	170			52336
Ghost 90	12/29/66	Pinal	497	457			52337
Ghost 93	3/16/64	Pinal	387	194			52340
Ghost 95	3/16/64	Pinal	387	195			52342
Ghost 97	3/16/64	Pinal	387	196			52344
Ghost 99	3/16/64	Pinal	387	197			52346
Ghost 131	9/23/65	Pinal	429	515			52365
Ghost 132	9/23/65	Pinal	429	516			52366
Ghost 133	9/23/65	Pinal	429	517			52367
Ghost 134	9/23/65	Pinal	429	518			52368
Ghost 135	9/23/65	Pinal	429	519			52369
Ghost 136	9/23/65	Pinal	429	520			52370
Ghost 137	9/23/65	Pinal	429	521			52371

2004 AUG - 9 - 4 40

Carlota Copper Company 2004-2005

A-3

RECEIVED
BUREAU OF
LAND MANAGEMENT



Claim Name	Original	County	Original		Amended		BLM AMC Serial No.
	Loc. Date		Recordation Book	Page	Recordation Book	Page	
Ghost 140	4/15/64	Pinal	387	209			52372
Ghost 141	4/15/64	Pinal	387	210			52373
Ghost 142	4/15/64	Pinal	387	211			52374
Ghost 143	4/15/64	Pinal	387	212			52375
Ghost 144	4/15/64	Pinal	387	213			52376
Rim Rock #5	8/1/30	Pinal	46	304	721	93	52382
Annex #5	8/1/30	Pinal	46	305	721	92	52383
Cap 130	7/24/30	Pinal	46	311			52386
Cap 131	7/25/30	Pinal	46	311			52387
"Moon Rise"	2/15/1899	Gila	6	401			52388
Promoter	11/14/29	Gila	44	5	348	7	52389
Stars and Stripes	1/1/02	Gila	7	466	308	307	52390
Providence	7/1/28	Gila	40	444	309	649	52391
Eder 71	11/24/87	Gila	726	416			279919
Eder 72	11/24/87	Gila	726	419			279920
Eder 73	11/24/87	Gila	726	422			279921
		Pinal	1497	441			
Eder 74	11/24/87	Pinal	1497	443			279922
Eder 75	11/24/87	Pinal	1497	445			279923
Eder 76	11/24/87	Pinal	1497	447			279924

Unpatented mining claims situated in
 Sections 4, 5, 6, 7, Township 1 South, Range 14 East;
 Sections 1, 2, 11, 12, Township 1 South, Range 13 East;
 Section 31, Township 1 North, Range 14 East;
 Sections 14, 15, 22, 23, 25, 26, 27, Township 1 North, Range 13 East,
 G&SRB&M, Globe-Miami Mining District, Gila and Pinal Counties, Arizona

RECEIVED
 BUREAU OF
 LAND MANAGEMENT
 2004 AUG - 9 A 9:49
 ARIZONA
 STATE OFFICE
 PHOENIX, ARIZONA

CLAIM NAMES AND NUMBERS

Name	Date Located	Date Recorded	County	Recordation Docket Page	Date Filed w/BLM	BLMAMC Serial No.
Kelly #1	1/26/92	3/12/92	Gila	860 997	4/16/92	320760
Kelly #2	1/26/92	3/12/92	Gila	860 1000	4/16/92	320761
Kelly #3	1/26/92	3/12/92	Gila	861 01	4/16/92	320762
Kelly #4	1/26/92	3/12/92	Gila	861 04	4/16/92	320763
Kelly #5	1/26/92	3/12/92	Gila	861 07	4/16/92	320764
Kelly #6	1/28/92	3/12/92	Gila	861 10	4/16/92	320765
Kelly #7	1/26/92	3/12/92	Gila	861 13	4/16/92	320766
Kelly #8	1/28/92	3/12/92	Gila	861 16	4/16/92	320767
Kelly #9	1/26/92	3/12/92	Gila	861 19	4/16/92	320768
Kelly #10	1/28/92	3/12/92	Gila	861 22	4/16/92	320769
Kelly #11	1/26/92	3/12/92	Gila	861 25	4/16/92	320770



<u>Name</u>	<u>Date Located</u>	<u>Date Recorded</u>	<u>County</u>	<u>County Recordation Docket Page</u>		<u>Date Filed w/BLM</u>	<u>BLMAMC Serial No.</u>
Kelly #12	1/28/92	3/12/92	Gila	861	28	4/16/92	320771
Kelly #13	1/26/92	3/12/92	Gila	861	31	4/16/92	320772
Kelly #14	1/28/92	3/12/92	Gila	861	34	4/16/92	320773
Kelly #15	1/28/92	3/12/92	Gila	861	37	4/16/92	320774
Kelly #16	1/28/92	3/12/92	Gila	861	40	4/16/92	320775
Kelly #17	1/28/92	3/12/92	Gila	861	43	4/16/92	320776
Kelly #18	1/28/92	3/12/92	Gila	861	46	4/16/92	320777
Kelly #19	1/28/92	3/12/92	Gila	861	49	4/16/92	320778
Kelly #20	1/26/92	3/12/92	Gila	861	52	4/16/92	320779
Kelly #21	1/27/92	3/12/92	Gila	861	55	4/16/92	320780
Kelly #22	1/27/92	3/12/92	Gila	861	58	4/16/92	320781
Kelly #23	1/27/92	3/12/92	Gila	861	61	4/16/92	320782
Kelly #24	1/27/92	3/12/92	Gila	861	64	4/16/92	320783
Kelly #25	1/27/92	3/12/92	Gila	861	67	4/16/92	320784
Kelly #26	1/27/92	3/12/92	Gila	861	70	4/16/92	320785
Kelly #27	1/29/92	3/12/92	Gila Pinal	861 1809	73 641	4/16/92	320786
Kelly #28	1/29/92	3/12/92	Gila Pinal	861 1809	76 643	4/16/92	320787
Kelly #29	1/29/92	3/12/92	Gila Pinal	861 1809	79 645	4/16/92	320788
Kelly #30	1/29/92	3/12/92	Gila	861	82	4/16/92	320789
Kelly #31-A	7/11/92	8/06/92 8/13/92	Gila Pinal	877 1845	747 922	8/27/92	324206
Kelly #32	1/29/92	3/12/92	Gila	861	88	4/16/92	320791
Kelly #33	1/29/92	3/12/92	Pinal	1809	649	4/16/92	320792
Kelly #34	1/29/92	3/12/92	Gila Pinal	861 1809	91 651	4/16/92	320793
Kelly #35	1/29/92	3/12/92	Pinal	1809	653	4/16/92	320794
Kelly #36	1/29/92	3/12/92	Gila Pinal	861 1809	94 655	4/16/92	320795
Kelly #37	1/28/92	3/12/92	Pinal	1809	657	4/16/92	320796
Kelly #38	1/28/92 1/29/92	3/12/92 3/12/92	Gila Pinal	861 1809	97 659	4/16/92	320797
Kelly #39	1/28/92	3/12/92	Pinal	1809	661	4/16/92	320798
Kelly #40	1/31/92	3/12/92	Pinal	1809	663	4/16/92	320799
Kelly #53	1/30/92	3/12/92	Pinal	1809	671	4/16/92	320803 - 30

RECEIVED
 BUREAU OF
 LAND MANAGEMENT
 ARIZONA
 STATE OFFICE
 PHOENIX, ARIZONA
 2004 AUG - 9 A 9:49

<u>Name</u>	<u>Date Located</u>	<u>Date Recorded</u>	<u>County</u>	<u>County Recordation Docket Page</u>		<u>Date Filed w/BLM</u>	<u>BLMAMC Serial No.</u>
Kelly #57	1/30/92	3/12/92	Pinal	1809	673	4/16/92	320804
Kelly #58	1/30/92	3/12/92	Pinal	1809	675	4/16/92	320805
Kelly #59	1/30/92	3/12/92	Pinal	1809	677	4/16/92	320806
Kelly #60	1/30/92	3/12/92	Pinal	1809	679	4/16/92	320807
Kelly #66	1/30/92	3/12/92	Pinal	1809	691	4/16/92	320813
Kelly #67	1/30/92	3/12/92	Pinal	1809	693	4/16/92	320814
Kelly #68	1/30/92	3/12/92	Pinal	1809	695	4/16/92	320815
Kelly #71	1/30/92	3/12/92	Pinal	1809	697	4/16/92	320816
Kelly #72	1/30/92	3/12/92	Pinal	1809	699	4/16/92	320817
Kelly #73	1/30/92	3/12/92	Pinal	1809	701	4/16/92	320818
Kelly #83	2/01/92	3/12/92	Pinal	1809	721	4/16/92	320828
Kelly #84	2/01/92	3/12/92	Pinal	1809	723	4/16/92	320829
Kelly #86	2/01/92	3/12/92	Pinal	1809	727	4/16/92	320831
Kelly #87	2/01/92	3/12/92	Pinal	1809	729	4/16/92	320832
Kelly #89	2/01/92	3/12/92	Pinal	1809	733	4/16/92	320834
Kelly #90	2/01/92	3/12/92	Pinal	1809	735	4/16/92	320835
Kelly #91	2/02/92	3/12/92	Pinal	1809	737	4/16/92	320836
Kelly #92	2/02/92	3/12/92	Gila Pinal	861 1809	100 739	4/16/92	320837
Kelly #93	2/02/92	3/12/92	Gila Pinal	861 1809	103 741	4/16/92	320838
Kelly #94	2/02/92	3/12/92	Gila	861	106	4/16/92	320839
Kelly #95	2/02/92	3/12/92	Gila Pinal	861 1809	109 743	4/16/92	320840
Kelly #96	2/02/92	3/12/92	Gila Pinal	861 1809	112 745	4/16/92	320841
Kelly #97	2/02/92	3/12/92	Gila	861	115	4/16/92	320842
Kelly #98	2/02/92	3/12/92	Gila	861	118	4/16/92	320843
Kelly #99	2/02/92	3/12/92	Gila	861	121	4/16/92	320844
Kelly #100	2/04/92	3/12/92	Gila	861	124	4/16/92	320845
Kelly #101	10/31/92	12/14/92	Gila	892	489	1/19/93	325818
Kelly #103	10/31/92	12/14/92	Gila	892	495	1/19/93	325820
Kelly #104	10/31/92	12/14/92	Gila	892	498	1/19/93	325821
Kelly #105	10/31/92	12/14/92	Gila	892	501	1/19/93	325822
Kelly #106	10/31/92	12/14/92	Gila	892	504	1/19/93	325823
Kelly #107	10/31/92	12/14/92	Gila	892	507	1/19/93	325824
Kelly #112	10/31/92	12/14/92	Gila	892	522	1/19/93	325829
Kelly #113	10/31/92	12/14/92	Gila	892	525	1/19/93	325830
Kelly #114	10/31/92	12/14/92	Gila	892	528	1/19/93	325831
Kelly #115	10/31/92	12/14/92	Gila	892	531	1/19/93	325832

RECEIVED
 BUREAU OF
 LAND MANAGEMENT
 PHOENIX, ARIZONA
 2004 AUG - 9 4 9

-36

<u>Name</u>	<u>Date Located</u>	<u>Date Recorded</u>	<u>County</u>	<u>County Recordation Docket Page</u>		<u>Date Filed w/BLM</u>	<u>BLM AMC Serial No.</u>
Kelly #120	11/9/92	12/14/92	Gila	892	546	1/19/93	325837
Kelly #121	11/9/92	12/14/92	Gila	892	549	1/19/93	325838
Kelly #122	11/9/92	12/14/92	Gila	892	552	1/19/93	325839
Kelly #123	11/9/92	12/14/92	Gila	892	555	1/19/93	325840
Kelly #124	11/9/92	12/14/92	Gila	892	558	1/19/93	325841
Kelly #125	11/8/92	12/14/92	Gila	892	561	1/19/93	325842
Kelly #126	11/8/92	12/14/92	Gila	892	564	1/19/93	325843
Kelly #127	11/8/92	12/14/92	Gila	892	567	1/19/93	325844
Kelly #128	11/8/92	12/14/92	Gila	892	570	1/19/93	325845
			Pinal	1874	047		
Kelly #129	11/8/92	12/14/92	Gila	892	573	1/19/93	325846
Kelly #130	11/8/92	12/14/92	Gila	892	576	1/19/93	325847
Kelly #131	11/8/92	12/14/92	Gila	892	579	1/19/93	325848
Kelly #132	11/7/92	12/14/92	Gila	892	582	1/19/93	325849
			Pinal	1874	049		
Kelly #133	11/7/92	12/14/92	Gila	892	585	1/19/93	325850
Kelly #134	11/7/92	12/14/92	Gila	892	588	1/19/93	325851
Kelly #135	11/7/92	12/14/92	Gila	892	591	1/19/93	325852
Kelly #136	11/7/92	12/14/92	Gila	892	594	1/19/93	325853
			Pinal	1874	051		
Kelly #137	11/7/92	12/14/92	Gila	892	597	1/19/93	325854
			Pinal	1874	053		
Kelly #138	11/7/92	12/14/92	Gila	892	600	1/19/93	325855
Kelly #139	11/7/92	12/14/92	Gila	892	601	1/19/93	325856
Kelly #140	11/7/92	12/14/92	Gila	892	604	1/19/93	325857
Kelly #141	11/7/92	12/14/92	Gila	892	607	1/19/93	325858
Kelly #142	11/7/92	12/14/92	Gila	892	610	1/19/93	325859
Kelly #143	11/7/92	12/14/92	Gila	892	613	1/19/93	325860
Kelly #144	11/7/92	12/14/92	Gila	892	616	1/19/93	325861
Kelly #145	11/7/92	12/14/92	Gila	892	619	1/19/93	325862
Kelly #146	11/7/92	12/14/92	Gila	892	622	1/19/93	325863
Kelly #147	11/7/92	12/14/92	Gila	892	625	1/19/93	325864
Kelly #148	11/6/92	12/14/92	Gila	892	628	1/19/93	325865
Kelly #149	11/6/92	12/14/92	Gila	892	631	1/19/93	325866
Kelly #150	11/6/92	12/14/92	Gila	892	634	1/19/93	325867
Kelly #151	7/30/93	8/23/93	Gila	93-635862		8/23/93	327254
Kelly #152	7/30/93	8/23/93	Gila	93-635863		8/23/93	327255
Kelly #153	7/30/93	8/23/93	Gila	93-635864		8/23/93	327256
			Pinal	1936	617		
Kelly #154	7/30/93	8/23/93	Gila	93-635865		8/23/93	327257
			Pinal	1936	619		
Kelly #155	7/30/93	8/23/93	Gila	93-635866		8/23/93	327258
			Pinal	1936	621		

RECEIVED
 BUREAU OF
 LAND AND
 MINING
 ARIZONA
 STATE OFFICE
 PHOENIX, ARIZONA
 2004 AUG - 9 A 9 49

<u>Name</u>	<u>Date Located</u>	<u>Date Recorded</u>	<u>County</u>	<u>County Recordation Book</u>	<u>Page</u>	<u>Date Filed w/BLM</u>	<u>BLM AMC Serial No.</u>
Kelly #156	7/30/93	8/23/93	Gila Pinal	93-635867 1936	623	8/23/93	327259
Kelly #157	7/30/93	8/23/93	Pinal	1936	625	8/23/93	327260
Kelly #158	7/30/93	8/23/93	Gila Pinal	93-635861 1936	627	8/23/93	327261
Kelly #159	7/30/93	8/23/93	Pinal	1936	629	8/23/93	327262
Kelly #160	7/30/93	8/23/93	Pinal	1936	631	8/23/93	327263
Kelly #161	7/30/93	8/23/93	Pinal	1936	633	8/23/93	327264
Kelly #162	7/30/93	8/23/93	Pinal	1936	635	8/23/93	327265
Kelly #163	7/30/93	8/23/93	Pinal	1936	637	8/23/93	327266. -8

Unpatented mining claims situated in Section 36, Township 1 North, Range 13 East;
 Section 31, Township 1 North, Range 14 East;
 Section 1, Township 1 South, Range 13 East;
 and Section 6, Township 1 South, Range 14 East,
 Globe-Miami Mining District, G&SRB&M, Gila County, Arizona.

<u>Claim Name</u>	<u>Recorded</u>		<u>BLM Serial No.</u>
	<u>Book/Docket</u>	<u>Page</u>	
Lizard No. 27	47	348	AMC 28018
Rejected No. 1	31	415	AMC 28020
Rejected No. 2	31	416	AMC 28019
Amended	52	374	
Rejected No. 3	53	184	AMC 28016
Rejected No. 4	493	569	AMC 97634
Rejected No. 5	493	571	AMC 97635
Rejected No. 6	493	573	AMC 97636
Rejected No. 7	493	575	AMC 97637
Rejected No. 8	493	577	AMC 97638
Rejected No. 9	493	579	AMC 97639
Rejected No. 10	493	581	AMC 97640
Rejected No. 11	493	583	AMC 97641
Rejected No. 12	493	585	AMC 97642
Rejected No. 13	493	587	AMC 97643 - 14

RECEIVED
 BUREAU OF
 LAND MANAGEMENT
 2004 AUG - 9 A 9:49
 ARIZONA
 STATE OFFICE
 PHOENIX, ARIZONA

Unpatented Mining Claims located in the Pinto Creek (Miami) Mining District,
 in Section 36, T1N, R13E, G&SRB&M, Gila County, Arizona

<u>Name</u>	<u>Location Date</u>	<u>County Recordation</u>		<u>BLM AMC Serial No.</u>
		<u>Book</u>	<u>Page</u>	
Overside	9/1/39	48	70	27989
Amended	6/17/59	102	43	
Amended	5/23/93	909	127	
Crown Point Ext. No. 1	6/17/59	102	37	27990
Amended	5/23/93	909	131	2

<u>Name</u>	<u>Location Date</u>	<u>County Recordation</u>		<u>BLM AMC Serial No.</u>
		<u>Book</u>	<u>Page</u>	
Crown Point Ext. No. 2	6/17/59	102	38	27991
Amended	5/23/93	909	133	
Old Abe	9/1/39	48	70	27992
Amended	6/17/59	102	39	
Amended	5/23/93	909	124	
Old Abe No. 1	10/1/39	48	82	27993
Amended	6/17/59	102	41	
Amended	5/23/93	909	129	

The above-listed claims are owned by:

Carlota Copper Company
1306 Live Oak St.
P.O. Box 1009
Miami, Arizona 85539

RECEIVED
 BUREAU OF
 LAND MANAGEMENT
 2004 AUG -9 A 9:49
 ARIZONA
 STATE OFFICE
 PHOENIX, ARIZONA

Unpatented Mining Claims located in the Pinto Creek (Miami) Mining District,
 in Section 36, T1N, R13E, G&SRB&M, Gila County, Arizona

<u>Name</u>	<u>Location Date</u>	<u>County Recordation</u>		<u>BLM AMC Serial No.</u>
		<u>Book</u>	<u>Page</u>	
Brewery	3/12/1892	4	145	39932
Amended	5/23/93	909	116	
Clipper	1/20/1906	1	286	39933
Amended	5/23/93	909	118	
Old Abe	9/1/39	48	70	39934
Amended	5/23/93	909	124	
Thomas Jefferson	9/1/39	48	71	39935
Amended	5/23/93	909	120	
Blue Jay Fraction	11/21/42	48	357	39936
Amended	5/23/93	909	122	
Vat	11/25/59	112	344	39937

The above-listed claims are owned by:

Recovery Resources Corporation
% Reliance Group Holdings, Inc.
55 E. 52nd Street
New York, NY 10055

<u>Name</u>	<u>Location Date</u>	<u>County Recordation Book Page</u>	<u>BLM AMC Serial No.</u>
Lost Knife #1	5/23/59	100 416	39938
Amended	3/17/68	230 418	
Lost Knife #2	10/28/59	108 133	39939
Amended	3/17/68	230 415	
Manganese Cap	5/06/65	176 507	39940
Amended	3/17/68	230 419	
Galena	5/06/65	176 508	39941
Amended	3/17/68	230 416	
Dew	6/1/68	237 635	39942
Lad	6/1/68	237 636	39943 6

The above-listed claims are owned by:

Sherwood B. Owens
 % Dr. Sherwood B. Owens, Jr.
 4060 N. Camino Ferreo
 Tucson, AZ 85750

Millsite Claims situated in Section 23 and 26,
 Township 1 North, Range 13 East, G&SRB&M
 Undesignated Mining District, Gila County, Arizona

RECEIVED
 BUREAU OF
 LAND MANAGEMENT
 2004 AUG - 9 A 9: 50
 ARIZONA
 STATE OFFICE
 PHOENIX, ARIZONA

<u>Name</u>	<u>Date Located</u>	<u>Date Recorded</u>	<u>County</u>	<u>County Recordation Docket Page</u>	<u>Date Filed w/BLM</u>	<u>BLM AMC Serial No.</u>
Sick-A-More #1	6/16/93	8/23/93	Gila	93-635858	8/23/93	327251
Sick-A-More #2	6/16/93	8/23/93	Gila	93-635859	8/23/93	327252
Sick-A-More #3	6/16/93	8/23/93	Gila	93-635860	8/23/93	327253

The above-listed claims are owned by:

Carlota Copper Company
 1306 Live Oak St.
 P.O. Box 1009
 Miami, Arizona 85539

3

CARLOTA COPPER COMPANY

Unpatented **Millsite** mining claims, situated in
 Sections 25, 26, 35, 36, T1N, R13E
 Section 31, T1N, R14E
 Section 1, T1S, R13E
 Section 6, T1S, R14E
 Gila and Pinal Counties, Arizona

ARIZONA
 STATE OFFICE
 PHOENIX, ARIZONA

2004 AUG -9 A 9:50

RECEIVED
 BUREAU OF
 LAND MANAGEMENT

CLAIM NAMES AND NUMBERS

<u>Name</u>	<u>Date Located</u>	<u>Date Recorded</u>	<u>County</u>	<u>County Recordation Docket Page</u>	<u>Date Filed w/ BLM</u>	<u>BLM AMC Serial No.</u>
Kosher #1	09/12/96	12/04/96	Gila	96-019602	12/03/96	342296
Kosher #2	09/12/96	12/04/96	Gila	96-019603	12/03/96	342297
Kosher #3	09/12/96	12/04/96	Gila	96-019604	12/03/96	342298
Kosher #4	09/12/96	12/04/96	Gila	96-019605	12/03/96	342299
Kosher #5	09/12/96	12/04/96	Gila	96-019606	12/03/96	342300
Kosher #6	09/12/96	12/04/96	Gila	96-019607	12/03/96	342301
Kosher #7	09/12/96	12/04/96	Gila	96-019608	12/03/96	342302
Kosher #8	09/12/96	12/04/96	Gila	96-019609	12/03/96	342303
Kosher #9	09/12/96	12/04/96	Gila	96-019610	12/03/96	342304
Kosher #10	09/12/96	12/04/96	Gila	96-019611	12/03/96	342305
Kosher #11	09/12/96	12/04/96	Gila	96-019612	12/03/96	342306
Kosher #12	09/12/96	12/04/96	Gila	96-019613	12/03/96	342307
Kosher #13	09/12/96	12/04/96	Gila	96-019614	12/03/96	342308
Kosher #14	09/12/96	12/04/96	Gila	96-019615	12/03/96	342309
Kosher #15	09/12/96	12/04/96	Gila	96-019616	12/03/96	342310
Kosher #16	09/12/96	12/04/96	Gila	96-019617	12/03/96	342311
Kosher #17	09/12/96	12/04/96	Gila	96-019618	12/03/96	342312
Kosher #18	09/12/96	12/04/96	Gila	96-019619	12/03/96	342313
Kosher #19	09/12/96	12/04/96	Gila	96-019620	12/03/96	342314
Kosher #20	09/12/96	12/04/96	Gila	96-019621	12/03/96	342315
Kosher #21	09/12/96	12/04/96	Gila	96-019622	12/03/96	342316
Kosher #22	09/12/96	12/04/96	Gila	96-019623	12/03/96	342317
Kosher #23	09/12/96	12/04/96	Gila	96-019624	12/03/96	342318
Kosher #23	09/12/96	12/04/96	Pinal	1996-040016	12/03/96	
Kosher #24	09/12/96	12/04/96	Gila	96-019625	12/03/96	342319
Kosher #25	09/12/96	12/04/96	Gila	96-019626	12/03/96	342320
Kosher #26	09/12/96	12/04/96	Gila	96-019627	12/03/96	342321
Kosher #27	09/12/96	12/04/96	Gila	96-019628	12/03/96	342322
Kosher #28	09/12/96	12/04/96	Gila	96-019629	12/03/96	342323
Kosher #29	09/12/96	12/04/96	Gila	96-019630	12/03/96	342324
Kosher #30	09/12/96	12/04/96	Gila	96-019631	12/03/96	342325
Kosher #31	09/12/96	12/04/96	Gila	96-019632	12/03/96	342326
Kosher #32	09/12/96	12/04/96	Pinal	1996-040017	12/03/96	342327
Kosher #33	09/12/96	12/04/96	Gila	96-019633	12/03/96	342328
Kosher #33	09/12/96	12/04/96	Pinal	1996-040018	12/03/96	
Kosher #34	09/12/96	12/04/96	Gila	96-019634	12/03/96	342329-34
Kosher #34	09/12/96	12/04/96	Pinal	1996-040019	12/03/96	

<u>Name</u>	<u>Date Located</u>	<u>Date Recorded</u>	<u>County</u>	<u>County Recordation Docket Page</u>	<u>Date Filed w/ BLM</u>	<u>BLM AMC Serial No.</u>
Kosher #35	09/12/96	12/04/96	Gila	96-019635	12/03/96	342330
Kosher #36	09/12/96	12/04/96	Gila	96-019636	12/03/96	342331
Kosher #37	09/12/96	12/04/96	Gila	96-019637	12/03/96	342332
Kosher #38	09/12/96	12/04/96	Gila	96-019638	12/03/96	342333
Kosher #39	09/12/96	12/04/96	Gila	96-019639	12/03/96	342334
Kosher #40	09/12/96	12/04/96	Gila	96-019640	12/03/96	342335
Kosher #41	09/12/96	12/04/96	Gila	96-019641	12/03/96	342336
Kosher #42	09/12/96	12/04/96	Gila	96-019642	12/03/96	342337
Kosher #43	09/12/96	12/04/96	Gila	96-019643	12/03/96	342338
Kosher #44	09/12/96	12/04/96	Pinal	1996-040020	12/03/96	342339
Kosher #45	09/12/96	12/04/96	Pinal	1996-040021	12/03/96	342340
Kosher #46	09/12/96	12/04/96	Pinal	1996-040022	12/03/96	342341
Kosher #46	09/12/96	12/04/96	Gila	96-019644	12/03/96	342341
Kosher #47	09/12/96	12/04/96	Pinal	1996-040023	12/03/96	342342
Kosher #47	09/12/96	12/04/96	Gila	96-019645	12/03/96	342342
Kosher #48	09/12/96	12/04/96	Gila	96-019646	12/03/96	342343
Kosher #49	09/12/96	12/04/96	Gila	96-019647	12/03/96	342344
Kosher #50	09/12/96	12/04/96	Gila	96-019648	12/03/96	342345
Kosher #51	09/12/96	12/04/96	Gila	96-019649	12/03/96	342346
Kosher #52	09/12/96	12/04/96	Gila	96-019650	12/03/96	342347
Kosher #53	09/12/96	12/04/96	Gila	96-019651	12/03/96	342348
Kosher #54	09/12/96	12/04/96	Gila	96-019652	12/03/96	342349
Kosher #55	09/12/96	12/04/96	Gila	96-019653	12/03/96	342350
Kosher #56	09/12/96	12/04/96	Gila	96-019654	12/03/96	342351
Kosher #57	09/12/96	12/04/96	Pinal	1996-040024	12/03/96	342352
Kosher #58	09/12/96	12/04/96	Pinal	1996-040025	12/03/96	342353
Kosher #59	09/12/96	12/04/96	Pinal	1996-040026	12/03/96	342354
Kosher #60	09/12/96	12/04/96	Pinal	1996-040027	12/03/96	342355
Kosher #60	09/12/96	12/04/96	Gila	96-019655	12/03/96	342355
Kosher #61	09/12/96	12/04/96	Pinal	1996-040028	12/03/96	342356
Kosher #61	09/12/96	12/04/96	Gila	96-019656	12/03/96	342356
Kosher #62	09/12/96	12/04/96	Gila	96-019657	12/03/96	342357
Kosher #63	09/12/96	12/04/96	Gila	96-019658	12/03/96	342358
Kosher #64	09/12/96	12/04/96	Gila	96-019659	12/03/96	342359
Kosher #65	09/12/96	12/04/96	Gila	96-019660	12/03/96	342360
Kosher #66	09/12/96	12/04/96	Gila	96-019661	12/03/96	342361
Kosher #67	09/12/96	12/04/96	Gila	96-019662	12/03/96	342362
Kosher #68	09/12/96	12/04/96	Gila	96-019663	12/03/96	342363
Kosher #69	09/12/96	12/04/96	Pinal	1996-040029	12/03/96	342364
Kosher #70	09/12/96	12/04/96	Pinal	1996-040030	12/03/96	342365
Kosher #71	09/12/96	12/04/96	Pinal	1996-040031	12/03/96	342366
Kosher #72	09/12/96	12/04/96	Pinal	1996-040032	12/03/96	342367
Kosher #73	09/12/96	12/04/96	Pinal	1996-040033	12/03/96	342368
Kosher #73	09/12/96	12/04/96	Gila	96-019664	12/03/96	342368
Kosher #74	09/12/96	12/04/96	Gila	96-019665	12/03/96	342369
Kosher #75	09/12/96	12/04/96	Gila	96-019666	12/03/96	342370
Kosher #76	09/12/96	12/04/96	Gila	96-019667	12/03/96	342371
Kosher #77	09/12/96	12/04/96	Gila	96-019668	12/03/96	342372
Kosher #78	09/12/96	12/04/96	Gila	96-019669	12/03/96	342373-74

RECEIVED
 BUREAU OF
 LAND MANAGEMENT
 ARIZONA
 STATE OFFICE
 PHOENIX, ARIZONA
 AUG - 9
 9:50

<u>Name</u>	<u>Date Located</u>	<u>Date Recorded</u>	<u>County</u>	<u>County Recordation Docket Page</u>	<u>Date Filed w/ BLM</u>	<u>BLM AMC Serial No.</u>
Kosher #79	09/12/96	12/04/96	Gila	96-019670	12/03/96	342374
Kosher #80	09/12/96	12/04/96	Gila	96-019671	12/03/96	342375
Kosher #81	09/12/96	12/04/96	Pinal	1996-040034	12/03/96	342376
Kosher #82	09/12/96	12/04/96	Pinal	1996-040035	12/03/96	342377
Kosher #83	09/12/96	12/04/96	Pinal	1996-040036	12/03/96	342378
Kosher #84	09/12/96	12/04/96	Pinal	1996-040037	12/03/96	342379
Kosher #84	09/12/96	12/04/96	Gila	96-019672	12/03/96	342380
Kosher #85	09/12/96	12/04/96	Pinal	1996-040038	12/03/96	342381
Kosher #85	09/12/96	12/04/96	Gila	96-019673	12/03/96	342382
Kosher #86	09/12/96	12/04/96	Gila	96-019674	12/03/96	342383
Kosher #87	09/12/96	12/04/96	Gila	96-019675	12/03/96	342384
Kosher #88	09/12/96	12/04/96	Gila	96-019676	12/03/96	342385
Kosher #89	09/12/96	12/04/96	Gila	96-019677	12/03/96	342386
Kosher #90	09/12/96	12/04/96	Gila	96-019678	12/03/96	342387
Kosher #91	09/12/96	12/04/96	Gila	96-019679	12/03/96	342388
Kosher #92	09/12/96	12/04/96	Gila	96-019680	12/03/96	342389
Kosher #93	09/13/96	12/04/96	Pinal	1996-040039	12/03/96	342390
Kosher #94	09/13/96	12/04/96	Pinal	1996-040040	12/03/96	342391
Kosher #95	09/13/96	12/04/96	Pinal	1996-040041	12/03/96	342392
Kosher #96	09/13/96	12/04/96	Pinal	1996-040042	12/03/96	342393
Kosher #97	09/13/96	12/04/96	Pinal	1996-040043	12/03/96	342394
Kosher #97	09/13/96	12/04/96	Gila	96-019681	12/03/96	342395
Kosher #98	09/13/96	12/04/96	Pinal	1996-040044	12/03/96	342396
Kosher #98	09/13/96	12/04/96	Gila	96-019682	12/03/96	342397
Kosher #99	09/13/96	12/04/96	Gila	96-019683	12/03/96	342398
Kosher #100	09/13/96	12/04/96	Gila	96-019684	12/03/96	342399
Kosher #101	09/13/96	12/04/96	Gila	96-019685	12/03/96	342400
Kosher #102	09/13/96	12/04/96	Gila	96-019686	12/03/96	342401
Kosher #103	09/13/96	12/04/96	Gila	96-019687	12/03/96	342402
Kosher #104	09/13/96	12/04/96	Gila	96-019688	12/03/96	342403
Kosher #105	09/13/96	12/04/96	Gila	96-019689	12/03/96	342404
Kosher #106	09/13/96	12/04/96	Gila	96-019690	12/03/96	342405
Kosher #107	09/13/96	12/04/96	Pinal	1996-040045	12/03/96	342406
Kosher #108	09/13/96	12/04/96	Pinal	1996-040046	12/03/96	342407
Kosher #109	09/13/96	12/04/96	Pinal	1996-040047	12/03/96	342408
Kosher #110	09/13/96	12/04/96	Pinal	1996-040048	12/03/96	342409
Kosher #111	09/13/96	12/04/96	Pinal	1996-040049	12/03/96	342410
Kosher #112	09/13/96	12/04/96	Pinal	1996-040050	12/03/96	342411
Kosher #112	09/13/96	12/04/96	Gila	96-019691	12/03/96	342412
Kosher #113	09/13/96	12/04/96	Pinal	1996-040051	12/03/96	342413
Kosher #113	09/13/96	12/04/96	Gila	96-019692	12/03/96	342414
Kosher #114	09/13/96	12/04/96	Gila	96-019693	12/03/96	342415
Kosher #115	09/13/96	12/04/96	Gila	96-019694	12/03/96	342416
Kosher #116	09/13/96	12/04/96	Gila	96-019695	12/03/96	342417
Kosher #117	09/13/96	12/04/96	Gila	96-019696	12/03/96	342418
Kosher #118	09/13/96	12/04/96	Gila	96-019697	12/03/96	342419
Kosher #119	09/13/96	12/04/96	Gila	96-019698	12/03/96	342420

RECEIVED
 BUREAU OF LAND MANAGEMENT
 2004 AUG -9 A 9:50

<u>Name</u>	<u>Date Located</u>	<u>Date Recorded</u>	<u>County</u>	<u>County Recordation Docket Page</u>	<u>Date Filed w/BLM</u>	<u>BLM AMC Serial No.</u>
Kosher #120	09/13/96	12/04/96	Gila	96-019699	12/03/96	342415
Kosher #121	09/13/96	12/04/96	Gila	96-019700	12/03/96	342416
Kosher #122	09/13/96	12/04/96	Pinal	1996-040052	12/03/96	342417
Kosher #123	09/13/96	12/04/96	Pinal	1996-040053	12/03/96	342418
Kosher #124	09/13/96	12/04/96	Pinal	1996-040054	12/03/96	342419
Kosher #125	09/13/96	12/04/96	Pinal	1996-040055	12/03/96	342420
Kosher #126	09/13/96	12/04/96	Pinal	1996-040056	12/03/96	342421
Kosher #127	09/13/96	12/04/96	Pinal	1996-040057	12/03/96	342422
Kosher #127	09/13/96	12/04/96	Gila	96-019701	12/03/96	342423
Kosher #128	09/13/96	12/04/96	Pinal	1996-040058	12/03/96	342424
Kosher #128	09/13/96	12/04/96	Gila	96-019702	12/03/96	342425
Kosher #129	09/13/96	12/04/96	Gila	96-019703	12/03/96	342426
Kosher #130	09/13/96	12/04/96	Gila	96-019704	12/03/96	342427
Kosher #131	09/13/96	12/04/96	Gila	96-019705	12/03/96	342428
Kosher #132	09/13/96	12/04/96	Gila	96-019706	12/03/96	342429
Kosher #133	09/13/96	12/04/96	Gila	96-019707	12/03/96	342430
Kosher #134	09/13/96	12/04/96	Gila	96-019708	12/03/96	342431
Kosher #135	09/13/96	12/04/96	Gila	96-019709	12/03/96	342432
Kosher #136	09/13/96	12/04/96	Gila	96-019710	12/03/96	342433
Kosher #137	09/13/96	12/04/96	Gila	96-019711	12/03/96	342434
Kosher #138	09/13/96	12/04/96	Pinal	1996-040059	12/03/96	342435
Kosher #139	09/13/96	12/04/96	Pinal	1996-040060	12/03/96	342436
Kosher #140	09/13/96	12/04/96	Pinal	1996-040061	12/03/96	342437
Kosher #141	09/13/96	12/04/96	Pinal	1996-040062	12/03/96	342438
Kosher #142	09/13/96	12/04/96	Pinal	1996-040063	12/03/96	342439
Kosher #143	09/13/96	12/04/96	Pinal	1996-040064	12/03/96	342440
Kosher #144	09/13/96	12/04/96	Pinal	1996-040065	12/03/96	342441
Kosher #144	09/13/96	12/04/96	Gila	96-019712	12/03/96	342442
Kosher #145	09/13/96	12/04/96	Pinal	1996-040066	12/03/96	342443
Kosher #145	09/13/96	12/04/96	Gila	96-019713	12/03/96	342444
Kosher #146	09/13/96	12/04/96	Gila	96-019714	12/03/96	342445
Kosher #147	09/13/96	12/04/96	Gila	96-019715	12/03/96	342446
Kosher #148	09/13/96	12/04/96	Gila	96-019716	12/03/96	342447
Kosher #149	09/13/96	12/04/96	Gila	96-019717	12/03/96	342448
Kosher #150	09/13/96	12/04/96	Gila	96-019718	12/03/96	342449
Kosher #151	09/13/96	12/04/96	Gila	96-019719	12/03/96	342450
Kosher #152	09/13/96	12/04/96	Gila	96-019720	12/03/96	342451
Kosher #153	09/13/96	12/04/96	Gila	96-019721	12/03/96	342452
Kosher #154	09/13/96	12/04/96	Gila	96-019722	12/03/96	342453
Kosher #155	09/13/96	12/04/96	Gila	96-019723	12/03/96	342454
Kosher #156	09/13/96	12/04/96	Pinal	1996-040067	12/03/96	342455
Kosher #157	09/13/96	12/04/96	Pinal	1996-040068	12/03/96	342456
Kosher #158	09/13/96	12/04/96	Pinal	1996-040069	12/03/96	342457
Kosher #159	09/13/96	12/04/96	Pinal	1996-040070	12/03/96	342458
Kosher #160	09/13/96	12/04/96	Pinal	1996-040071	12/03/96	342459
Kosher #161	09/14/96	12/04/96	Pinal	1996-040072	12/03/96	342460
Kosher #162	09/14/96	12/04/96	Pinal	1996-040073	12/03/96	342461
Kosher #163	09/14/96	12/04/96	Pinal	1996-040074	12/03/96	342462
Kosher #163	09/14/96	12/04/96	Gila	96-019724	12/03/96	342463

RECEIVED
 BUREAU OF
 LAND MANAGEMENT
 2004 FEB - 9
 ARIZONA
 STATE OFFICE
 PHOENIX, ARIZONA

<u>Name</u>	<u>Date Located</u>	<u>Date Recorded</u>	<u>County</u>	<u>County Recordation Docket Page</u>	<u>Date Filed w/ BLM</u>	<u>BLM AMC Serial No.</u>
Kosher #164	09/14/96	12/04/96	Pinal	1996-040075	12/03/96	342459
Kosher #164	09/14/96	12/04/96	Gila	96-019725	12/03/96	
Kosher #165	09/14/96	12/04/96	Gila	96-019726	12/03/96	342460
Kosher #166	09/14/96	12/04/96	Gila	96-019727	12/03/96	342461
Kosher #167	09/14/96	12/04/96	Gila	96-019728	12/03/96	342462
Kosher #168	09/14/96	12/04/96	Gila	96-019729	12/03/96	342463
Kosher #169	09/14/96	12/04/96	Gila	96-019730	12/03/96	342464
Kosher #170	09/14/96	12/04/96	Gila	96-019731	12/03/96	342465
Kosher #171	09/14/96	12/04/96	Gila	96-019732	12/03/96	342466
Kosher #172	09/14/96	12/04/96	Gila	96-019733	12/03/96	342467
Kosher #173	09/14/96	12/04/96	Gila	96-019734	12/03/96	342468
Kosher #174	09/14/96	12/04/96	Pinal	1996-040076	12/03/96	342469
Kosher #175	09/14/96	12/04/96	Pinal	1996-040077	12/03/96	342470
Kosher #176	09/14/96	12/04/96	Pinal	1996-040078	12/03/96	342471
Kosher #177	09/14/96	12/04/96	Pinal	1996-040079	12/03/96	342472
Kosher #178	09/14/96	12/04/96	Pinal	1996-040080	12/03/96	342473
Kosher #179	09/14/96	12/04/96	Pinal	1996-040081	12/03/96	342474
Kosher #180	09/14/96	12/04/96	Pinal	1996-040082	12/03/96	342475
Kosher #181	09/14/96	12/04/96	Pinal	1996-040083	12/03/96	342476
Kosher #182	09/14/96	12/04/96	Pinal	1996-040084	12/03/96	342477
Kosher #182	09/14/96	12/04/96	Gila	96-019735	12/03/96	
Kosher #183	09/14/96	12/04/96	Pinal	1996-040085	12/03/96	342478
Kosher #183	09/14/96	12/04/96	Gila	96-019736	12/03/96	
Kosher #184	09/14/96	12/04/96	Gila	96-019737	12/03/96	342479
Kosher #185	09/14/96	12/04/96	Gila	96-019738	12/03/96	342480
Kosher #186	09/14/96	12/04/96	Pinal	1996-040086	12/03/96	342481
Kosher #187	09/14/96	12/04/96	Pinal	1996-040087	12/03/96	342482
Kosher #188	09/14/96	12/04/96	Pinal	1996-040088	12/03/96	342483
Kosher #189	09/14/96	12/04/96	Pinal	1996-040089	12/03/96	342484
Kosher #190	09/14/96	12/04/96	Pinal	1996-040090	12/03/96	342485
Kosher #191	09/14/96	12/04/96	Pinal	1996-040091	12/03/96	342486
Kosher #192	09/14/96	12/04/96	Pinal	1996-040092	12/03/96	342487
Kosher #193	09/14/96	12/04/96	Pinal	1996-040093	12/03/96	342488
Kosher #193	09/14/96	12/04/96	Gila	96-019739	12/03/96	
Kosher #194	09/14/96	12/04/96	Pinal	1996-040094	12/03/96	342489
Kosher #194	09/14/96	12/04/96	Gila	96-019740	12/03/96	
Kosher #195	09/14/96	12/04/96	Gila	96-019741	12/03/96	342490
Kosher #196	09/14/96	12/04/96	Gila	96-019742	12/03/96	342491
Kosher #197	09/14/96	12/04/96	Pinal	1996-040095	12/03/96	342492
Kosher #198	09/14/96	12/04/96	Pinal	1996-040096	12/03/96	342493
Kosher #199	09/14/96	12/04/96	Pinal	1996-040097	12/03/96	342494
Kosher #200	09/14/96	12/04/96	Pinal	1996-040098	12/03/96	342495
Kosher #201	09/14/96	12/04/96	Pinal	1996-040099	12/03/96	342496
Kosher #202	09/14/96	12/04/96	Pinal	1996-040100	12/03/96	342497
Kosher #203	09/14/96	12/04/96	Pinal	1996-040101	12/03/96	342498
Kosher #204	09/14/96	12/04/96	Pinal	1996-040102	12/03/96	342499
Kosher #205	09/14/96	12/04/96	Pinal	1996-040103	12/03/96	342500 -42
Kosher #205	09/14/97	12/04/96	Gila	96-019743	12/03/96	

RECEIVED
 BUREAU OF
 LAND MANAGEMENT
 ARIZONA
 FIELD OFFICE
 TUCSON
 2004 AUG -9 A 9:50

<u>Name</u>	<u>Date Located</u>	<u>Date Recorded</u>	<u>County</u>	<u>County Recordation Docket Page</u>	<u>Date Filed w/ BLM</u>	<u>BLM AMC Serial No.</u>
Kosher #206	09/14/97	12/04/96	Gila	96-019744	12/03/96	342501
Kosher #207	09/14/96	12/04/96	Pinal	1996-040104	12/03/96	342502
Kosher #208	09/14/96	12/04/96	Pinal	1996-040105	12/03/96	342503
Kosher #209	09/14/96	12/04/96	Pinal	1996-040106	12/03/96	342504
Kosher #210	09/14/96	12/04/96	Pinal	1996-040107	12/03/96	342505
Kosher #211	09/14/96	12/04/96	Pinal	1996-040108	12/03/96	342506
Kosher #211	09/14/96	12/04/96	Gila	96-019745	12/03/96	
Kosher #212	09/14/96	12/04/96	Gila	96-019746	12/03/96	342507
Kosher #213	09/14/96	12/04/96	Gila	96-019747	12/03/96	342508
Kosher #214	09/14/96	12/04/96	Gila	96-019748	12/03/96	342509
Kosher #215	09/14/96	12/04/96	Gila	96-019749	12/03/96	342510
Kosher #216	09/14/96	12/04/96	Gila	96-019750	12/03/96	342511
Kosher #217	09/14/96	12/04/96	Gila	96-019751	12/03/96	342512
Kosher #218	09/14/96	12/04/96	Gila	96-019752	12/03/96	342513
Kosher #219	09/14/96	12/04/96	Gila	96-019753	12/03/96	342514
Kosher #220	06/28/02	07/24/02	Pinal	2002-039180	07/25/02	356448
Kosher #221	06/28/02	07/24/02	Pinal	2002-039181	07/25/02	356449
Kosher #222	06/28/02	07/24/02	Pinal	2002-039182	07/25/02	356450
Kosher #223	06/28/02	07/24/02	Pinal	2002-039183	07/25/02	356451
Kosher #224	06/28/02	07/24/02	Pinal	2002-039184	07/25/02	356452 - 19

Unpatented Mining Claims located in the Globe-Miami Mining District,
Section 1, T1S, R13E,
Section 6, T1S, R14E, G&SRB&M
Gila County, Arizona

<u>Name</u>	<u>Date Located</u>	<u>Date Recorded</u>	<u>County</u>	<u>County Recordation Docket Page</u>	<u>Date Filed w/BLM</u>	<u>BLM AMC Serial No.</u>
RJD #1	12/5/97	2/27/98	Gila	1998 2760	3/2/98	349780
RJD #2	12/5/97	2/27/98	Gila	1998 2761	3/2/98	349781
RJD #4	5/17/98	6/5/98	Gila	1998 8633	7/9/98	350335 - 3

RECEIVED
BUREAU OF
LAND MANAGEMENT
2004 AUG -19
ARIZONA
STATE OFFICE
PHOENIX, ARIZONA

The above-listed claims are owned by:

Carlota Copper Company
1306 Live Oak St.
P.O. Box 1009
Miami, Arizona 85539

United States Department of the Interior
Bureau of Land Management
 BUSINESS & SUPPORT SVCS DIV
 222 N CENTRAL AVE
 PHOENIX, AZ 85004 -2203
 Phone: (602) 417-9200

Receipt	
No:	924718

Transaction #: 958869
Date of Transaction: 08/10/2004
CUSTOMER: L STEVE WAGNER PO BOX 612 BRIGHTON, CO 80601

LINE #	QTY	DESCRIPTION	REMARKS	UNIT PRICE	TOTAL
1	1.00	LOCATABLE MINERALS / MINING CLAIMS-NOT NEW-UNADJUD, ONE AUTH NO. ONLY / MINING CLAIM MONEY RECEIVED (455) CASES: AMC298647/\$61250.00	MAINT 2005 (490)	- n/a -	61250.00
TOTAL:					\$61,250.00

PAYMENT INFORMATION			
1	AMOUNT:	\$61,250.00	POSTMARKED: 08/05/2004
	TYPE:	CHECK	RECEIVED: 08/09/2004
	CHECK NO:	2422	
	NAME:	CARLOTA COPPER COMPANY PO BOX 612 BRIGHTON CO 80601	

REMARKS

This receipt was generated by the automated BLM Collections and Billing System and is a paper representation of a portion of the official electronic record contained therein.

NOTICE!!

These documents have been scanned!

Do not place un-scanned documents beneath this notice!

Do not remove this notice from this file!

GPO Jacket No. 560-102
Print Order 61540
Rise Business Services, LLC
Job=AZ15 8/14/2019



Box Number= AZ15228



Claim Begin-End: AMC97634-AMC97644

5 Miscellaneous



AZ15228-3

AMC113312-AMC116478



Thrower, Amy <athrower@blm.gov>

Customer Address

1 message

Santillan, Sonia <ssantill@blm.gov>
To: "Thrower, Amy F" <athrower@blm.gov>

Tue, Jan 28, 2014 at 10:59 AM

Hi Amy...

I'm checking on addresses in the mining claim name data base and came across Pinto Valley Mining Corp, 2911 N Forest Service Road, Miami, AZ 85539. That address does not validate against Data Flux. I found a phone number for Pinto Valley and called to ask if that is their physical street address or if it is also their mailing address. The operator told me it is their physical street address and that their mailing address is PO BOX 100, Miami, AZ.

They have several hundred active claims all under the physical street address. I'm sending you a listing of all the claims, with lead serial numbers, and hopefully you can use my email as a telecon record to be able to change the address to PO BOX 100 for all the cases on the list.

Please let me know if you have any questions.

Thank you!

Sonia Santillan
Mineral Leasing Specialist
Mining Claims National Data Steward
WO-320 Division of Solid Minerals
(202) 912-7123 (Office)
(703) 691-3542 (Telework)
(202) 912-7199 FAX

*Address Updated
1/28/14 AT*

"There can be no real and abiding happiness without sacrifice. Our greatest joys do not result from our efforts toward self-gratification, but from a loving and spontaneous service to other lives. Joy comes not to him who seeks it for himself, but to him who seeks it for other people." - H. W. Sylvester

Pinto Valley Mining Corp.pdf
25K

Admin State: AZ

Geo State: AZ

PINTO VALLEY MINING CORP

CUSTOMER ID: 2356590

2911 N FOREST SERVICE ROAD 287

MIAMI, AZ 85539

Serial No.	Claim Name/Number	Lead Serial No.	Disposition
Serial No	Claim Name/N Mc Lead Case Ser Nr	Disposition	SER PART
AMC129535	PEAK 94	AMC129535	ACTIVE 129535
AMC138512	K 1	AMC138512	ACTIVE 138512
AMC138513	K 2	AMC138512	ACTIVE 138513
AMC138514	K 3	AMC138512	ACTIVE 138514
AMC138515	K 4	AMC138512	ACTIVE 138515
AMC138516	K 5	AMC138512	ACTIVE 138516
AMC138517	K 6	AMC138512	ACTIVE 138517
AMC138518	K 7	AMC138512	ACTIVE 138518
AMC138519	K 8	AMC138512	ACTIVE 138519
AMC138520	K 9	AMC138512	ACTIVE 138520
AMC138521	K 10	AMC138512	ACTIVE 138521
AMC138522	K 11	AMC138512	ACTIVE 138522
AMC138523	K 12	AMC138512	ACTIVE 138523
AMC138524	K 13	AMC138512	ACTIVE 138524
AMC138525	K 14	AMC138512	ACTIVE 138525
AMC138526	K 15	AMC138512	ACTIVE 138526
AMC138527	K 16	AMC138512	ACTIVE 138527
AMC138528	K 17	AMC138512	ACTIVE 138528
AMC138529	K 18	AMC138512	ACTIVE 138529
AMC138530	K 19	AMC138512	ACTIVE 138530
AMC138531	K 20	AMC138512	ACTIVE 138531
AMC138532	K 21	AMC138512	ACTIVE 138532
AMC138533	K 22	AMC138512	ACTIVE 138533
AMC138534	K 23	AMC138512	ACTIVE 138534
AMC138535	K 24	AMC138512	ACTIVE 138535
AMC138536	K 25	AMC138512	ACTIVE 138536
AMC138537	K 26	AMC138512	ACTIVE 138537
AMC138538	K 27	AMC138512	ACTIVE 138538
AMC138539	K 28	AMC138512	ACTIVE 138539
AMC138540	K 29	AMC138512	ACTIVE 138540
AMC138541	K 30	AMC138512	ACTIVE 138541
AMC138542	K 31	AMC138512	ACTIVE 138542
AMC138543	K 32	AMC138512	ACTIVE 138543
AMC138544	K 33	AMC138512	ACTIVE 138544
AMC138545	K 34	AMC138512	ACTIVE 138545
AMC138546	K 35	AMC138512	ACTIVE 138546
AMC142565	M1	AMC142565	ACTIVE 142565
AMC215329	D 1	AMC215329	ACTIVE 215329
AMC215330	D 2	AMC215329	ACTIVE 215330
AMC215331	D 3	AMC215329	ACTIVE 215331

AMC215332	D 4	AMC215329	ACTIVE	215332
AMC215333	D 5	AMC215329	ACTIVE	215333
AMC215334	D 6	AMC215329	ACTIVE	215334
AMC215335	D 7	AMC215329	ACTIVE	215335
AMC215336	D 8	AMC215329	ACTIVE	215336
AMC215337	D 9	AMC215329	ACTIVE	215337
AMC215338	D 10	AMC215329	ACTIVE	215338
AMC215339	D 11	AMC215329	ACTIVE	215339
AMC215340	D 12	AMC215329	ACTIVE	215340
AMC215341	D 13	AMC215329	ACTIVE	215341
AMC215344	D 16	AMC215329	ACTIVE	215344
AMC215345	D 17	AMC215329	ACTIVE	215345
AMC27738	COWBOY NO 1	AMC27738	ACTIVE	27738
AMC27739	COWBOY NO 2	AMC27738	ACTIVE	27739
AMC27740	COWBOY NO 3	AMC27738	ACTIVE	27740
AMC27741	RITA	AMC27738	ACTIVE	27741
AMC27742	COPPER SITE A	AMC27738	ACTIVE	27742
AMC27743	PINE TREE AM	AMC27738	ACTIVE	27743
AMC27747	HAMMER	AMC27738	ACTIVE	27747
AMC27748	JOAN	AMC27738	ACTIVE	27748
AMC27749	SOUTHERN CR	AMC27738	ACTIVE	27749
AMC27750	MIDNIGHT TE	AMC27738	ACTIVE	27750
AMC27751	COPPER BOTT	AMC27738	ACTIVE	27751
AMC27752	COPPER BOTT	AMC27738	ACTIVE	27752
AMC27753	COPPER BOTT	AMC27738	ACTIVE	27753
AMC27754	COPPER BOTT	AMC27738	ACTIVE	27754
AMC27755	COPPER BOTT	AMC27738	ACTIVE	27755
AMC27757	HILL NO 2	AMC27738	ACTIVE	27757
AMC27758	HILL NO 3	AMC27738	ACTIVE	27758
AMC27759	HILL NO 4	AMC27738	ACTIVE	27759
AMC27760	HILL NO 5	AMC27738	ACTIVE	27760
AMC27761	HILL NO 6	AMC27738	ACTIVE	27761
AMC27762	HILL NO 7	AMC27738	ACTIVE	27762
AMC27763	HILL NO 8	AMC27738	ACTIVE	27763
AMC27764	HILL NO 9	AMC27738	ACTIVE	27764
AMC27765	HILL NO 10	AMC27738	ACTIVE	27765
AMC27994	TUNNEL	AMC27738	ACTIVE	27994
AMC28023	PEAK NO 3	AMC27738	ACTIVE	28023
AMC28025	PEAK NO 7	AMC27738	ACTIVE	28025
AMC28026	PEAK NO 8	AMC27738	ACTIVE	28026
AMC28027	PEAK NO 9	AMC27738	ACTIVE	28027
AMC28028	PEAK NO 10	AMC27738	ACTIVE	28028
AMC28031	PEAK NO 14	AMC27738	ACTIVE	28031
AMC28032	PEAK NO 15	AMC27738	ACTIVE	28032
AMC28033	PEAK NO 17	AMC27738	ACTIVE	28033
AMC28036	PEAK NO 22	AMC27738	ACTIVE	28036
AMC28037	PEAK NO 24	AMC27738	ACTIVE	28037

AMC28038	PEAK NO 25	AMC27738	ACTIVE	28038
AMC28040	PEAK NO 28	AMC27738	ACTIVE	28040
AMC28059	ZEE NO 2	AMC27738	ACTIVE	28059
AMC319065	HILL NO 11	AMC319065	ACTIVE	319065
AMC319066	HILL NO 12	AMC319065	ACTIVE	319066
AMC319067	HILL NO 13	AMC319065	ACTIVE	319067
AMC327204	P 1	AMC327204	ACTIVE	327204
AMC327205	P 2	AMC327204	ACTIVE	327205
AMC327206	P 3	AMC327204	ACTIVE	327206
AMC327207	P 4	AMC327204	ACTIVE	327207
AMC327208	P 5	AMC327204	ACTIVE	327208
AMC327209	P 6	AMC327204	ACTIVE	327209
AMC327210	P 7	AMC327204	ACTIVE	327210
AMC327211	P 8	AMC327204	ACTIVE	327211
AMC327212	P 9	AMC327204	ACTIVE	327212
AMC327213	P 10	AMC327204	ACTIVE	327213
AMC327214	P 11	AMC327204	ACTIVE	327214
AMC327215	P 12	AMC327204	ACTIVE	327215
AMC327216	P 13	AMC327204	ACTIVE	327216
AMC327217	P 14	AMC327204	ACTIVE	327217
AMC327218	P 15	AMC327204	ACTIVE	327218
AMC327219	P 16	AMC327204	ACTIVE	327219
AMC327220	P 17	AMC327204	ACTIVE	327220
AMC327221	P 18	AMC327204	ACTIVE	327221
AMC35792	QUARTZ SITE (AMC35792	AMC35792	ACTIVE	35792
AMC35793	QUARTZ SITE † AMC35792	AMC35792	ACTIVE	35793
AMC35794	QUARTZ SITE † AMC35792	AMC35792	ACTIVE	35794
AMC35800	QUARTZ SITE † AMC35792	AMC35792	ACTIVE	35800
AMC35801	QUARTZ SITE † AMC35792	AMC35792	ACTIVE	35801
AMC35806	QUARTZ SITE † AMC35792	AMC35792	ACTIVE	35806
AMC35807	QUARTZ SITE † AMC35792	AMC35792	ACTIVE	35807
AMC35808	QUARTZ SITE † AMC35792	AMC35792	ACTIVE	35808
AMC35809	QUARTZ SITE † AMC35792	AMC35792	ACTIVE	35809
AMC35810	QUARTZ SITE † AMC35792	AMC35792	ACTIVE	35810
AMC35811	QUARTZ SITE † AMC35792	AMC35792	ACTIVE	35811
AMC35812	QUARTZ SITE † AMC35792	AMC35792	ACTIVE	35812
AMC35813	QUARTZ SITE † AMC35792	AMC35792	ACTIVE	35813
AMC35814	QUARTZ SITE † AMC35792	AMC35792	ACTIVE	35814
AMC35815	QUARTZ SITE † AMC35792	AMC35792	ACTIVE	35815
AMC35816	QUARTZ SITE † AMC35792	AMC35792	ACTIVE	35816
AMC35820	QUARTZ SITE † AMC35792	AMC35792	ACTIVE	35820
AMC35821	SILVER BELL (A AMC35792	AMC35792	ACTIVE	35821
AMC35824	JANIE NO 1 A AMC35792	AMC35792	ACTIVE	35824
AMC35825	JANIE NO 2 A AMC35792	AMC35792	ACTIVE	35825
AMC35830	COPPER BOTT(AMC35792	AMC35792	ACTIVE	35830
AMC35831	COPPER BOTT(AMC35792	AMC35792	ACTIVE	35831
AMC35832	COPPER BOTT(AMC35792	AMC35792	ACTIVE	35832

AMC35833	COPPER BOTT	AMC35792	ACTIVE	35833
AMC35834	COPPER BOTT	AMC35792	ACTIVE	35834
AMC35835	COPPER BOTT	AMC35792	ACTIVE	35835
AMC364145	E-1	AMC364145	ACTIVE	364145
AMC364146	E-2	AMC364145	ACTIVE	364146
AMC364147	E-3	AMC364145	ACTIVE	364147
AMC364148	E-4	AMC364145	ACTIVE	364148
AMC370110	RJ #1	AMC370110	ACTIVE	370110
AMC370111	RJ #2	AMC370110	ACTIVE	370111
AMC370112	RJ #3	AMC370110	ACTIVE	370112
AMC370113	RJ #4	AMC370110	ACTIVE	370113
AMC370114	RJ #5	AMC370110	ACTIVE	370114
AMC370115	RJ #6	AMC370110	ACTIVE	370115
AMC370116	RJ #7	AMC370110	ACTIVE	370116
AMC370117	RJ #8	AMC370110	ACTIVE	370117
AMC370118	RJ #9	AMC370110	ACTIVE	370118
AMC370119	RJ #10	AMC370110	ACTIVE	370119
AMC370120	RJ #11	AMC370110	ACTIVE	370120
AMC370121	RJ #12	AMC370110	ACTIVE	370121
AMC370122	RJ #13	AMC370110	ACTIVE	370122
AMC370123	RJ #14	AMC370110	ACTIVE	370123
AMC370124	RJ #15	AMC370110	ACTIVE	370124
AMC370125	RJ #16	AMC370110	ACTIVE	370125
AMC370126	RJ #17	AMC370110	ACTIVE	370126
AMC370127	RJ #18	AMC370110	ACTIVE	370127
AMC370128	RJ #19	AMC370110	ACTIVE	370128
AMC370129	RJ #20	AMC370110	ACTIVE	370129
AMC370130	RJ #21	AMC370110	ACTIVE	370130
AMC370131	RJ #22	AMC370110	ACTIVE	370131
AMC370132	RJ #23	AMC370110	ACTIVE	370132
AMC370133	RJ #24	AMC370110	ACTIVE	370133
AMC370134	RJ #25	AMC370110	ACTIVE	370134
AMC370135	RJ #26	AMC370110	ACTIVE	370135
AMC370136	RJ #27	AMC370110	ACTIVE	370136
AMC370137	RJ #28	AMC370110	ACTIVE	370137
AMC370138	RJ #29	AMC370110	ACTIVE	370138
AMC370139	RJ #30	AMC370110	ACTIVE	370139
AMC370140	RJ #31	AMC370110	ACTIVE	370140
AMC370141	RJ #32	AMC370110	ACTIVE	370141
AMC370142	RJ #33	AMC370110	ACTIVE	370142
AMC370143	RJ #34	AMC370110	ACTIVE	370143
AMC370144	RJ #35	AMC370110	ACTIVE	370144
AMC370145	RJ #36	AMC370110	ACTIVE	370145
AMC370146	RJ #37	AMC370110	ACTIVE	370146
AMC370147	RJ #38	AMC370110	ACTIVE	370147
AMC370148	RJ #39	AMC370110	ACTIVE	370148
AMC370149	RJ #40	AMC370110	ACTIVE	370149

AMC370150	RJ #41	AMC370110	ACTIVE	370150
AMC370151	RJ #42	AMC370110	ACTIVE	370151
AMC370152	RJ #43	AMC370110	ACTIVE	370152
AMC370153	RJ #44	AMC370110	ACTIVE	370153
AMC370154	RJ #45	AMC370110	ACTIVE	370154
AMC370155	RJ #46	AMC370110	ACTIVE	370155
AMC370156	RJ #47	AMC370110	ACTIVE	370156
AMC370157	RJ #48	AMC370110	ACTIVE	370157
AMC370158	RJ #49	AMC370110	ACTIVE	370158
AMC370159	RJ #50	AMC370110	ACTIVE	370159
AMC370160	RJ #51	AMC370110	ACTIVE	370160
AMC370161	RJ #52	AMC370110	ACTIVE	370161
AMC370162	RJ #53	AMC370110	ACTIVE	370162
AMC370163	RJ #54	AMC370110	ACTIVE	370163
AMC370164	RJ #55	AMC370110	ACTIVE	370164
AMC370165	RJ #56	AMC370110	ACTIVE	370165
AMC370166	RJ #57	AMC370110	ACTIVE	370166
AMC370167	RJ #58	AMC370110	ACTIVE	370167
AMC370168	RJ #59	AMC370110	ACTIVE	370168
AMC370169	RJ #60	AMC370110	ACTIVE	370169
AMC370170	RJ #61	AMC370110	ACTIVE	370170
AMC370171	RJ #62	AMC370110	ACTIVE	370171
AMC370172	RJ #63	AMC370110	ACTIVE	370172
AMC370173	RJ #64	AMC370110	ACTIVE	370173
AMC384552	BOB 1	AMC384552	ACTIVE	384552
AMC384553	BOB 2	AMC384552	ACTIVE	384553
AMC384554	BOB 3	AMC384552	ACTIVE	384554
AMC384555	BOB 4	AMC384552	ACTIVE	384555
AMC384556	BOB 5	AMC384552	ACTIVE	384556
AMC384557	BOB 6	AMC384552	ACTIVE	384557
AMC384697	RJ 65	AMC384697	ACTIVE	384697
AMC384698	RJ 66	AMC384697	ACTIVE	384698
AMC384699	RJ 67	AMC384697	ACTIVE	384699
AMC384700	RJ 68	AMC384697	ACTIVE	384700
AMC384701	RJ 69	AMC384697	ACTIVE	384701
AMC384702	RJ 70	AMC384697	ACTIVE	384702
AMC384703	RJ 71	AMC384697	ACTIVE	384703
AMC384704	RJ 72	AMC384697	ACTIVE	384704
AMC393547	TOE 20	AMC393546	ACTIVE	393547
AMC40744	EAST WATER	AMC40735	ACTIVE	40744
AMC422569	CWL 1	AMC422569	ACTIVE	422569
AMC422570	CWL 2	AMC422569	ACTIVE	422570
AMC422571	CWL 3	AMC422569	ACTIVE	422571
AMC422572	CWL 4	AMC422569	ACTIVE	422572
AMC422573	CWL 5	AMC422569	ACTIVE	422573
AMC422574	CWL 6	AMC422569	ACTIVE	422574
AMC422575	CWL 7	AMC422569	ACTIVE	422575

AMC422576	CWL 8	AMC422569	ACTIVE	422576
AMC422577	CWL 9	AMC422569	ACTIVE	422577
AMC422578	CWL 10	AMC422569	ACTIVE	422578
AMC422579	CWL 11	AMC422569	ACTIVE	422579
AMC422580	CWL 12	AMC422569	ACTIVE	422580
AMC422581	CWL 13	AMC422569	ACTIVE	422581
AMC422582	CWL 14	AMC422569	ACTIVE	422582
AMC422583	CWL 15	AMC422569	ACTIVE	422583
AMC422584	CWL 16	AMC422569	ACTIVE	422584
AMC422585	CWL 17	AMC422569	ACTIVE	422585
AMC422586	CWL 18	AMC422569	ACTIVE	422586
AMC422587	CWL 19	AMC422569	ACTIVE	422587
AMC422588	CWL 20	AMC422569	ACTIVE	422588
AMC422589	CWL 21	AMC422569	ACTIVE	422589
AMC422590	CWM 1	AMC422569	ACTIVE	422590
AMC422591	CWM 2	AMC422569	ACTIVE	422591
AMC422592	CWM 3	AMC422569	ACTIVE	422592
AMC422593	CWM 4	AMC422569	ACTIVE	422593
AMC422594	CWM 5	AMC422569	ACTIVE	422594
AMC422595	CWM 6	AMC422569	ACTIVE	422595
AMC422596	CWM 7	AMC422569	ACTIVE	422596
AMC422597	CWM 8	AMC422569	ACTIVE	422597
AMC422598	CWM 9	AMC422569	ACTIVE	422598
AMC422599	CWM 10	AMC422569	ACTIVE	422599
AMC422600	CWM 11	AMC422569	ACTIVE	422600
AMC422601	CWM 12	AMC422569	ACTIVE	422601
AMC422602	CWM 13	AMC422569	ACTIVE	422602
AMC422603	CWM 14	AMC422569	ACTIVE	422603
AMC422604	CWM 15	AMC422569	ACTIVE	422604
AMC422605	CWM 16	AMC422569	ACTIVE	422605
AMC422606	CWM 17	AMC422569	ACTIVE	422606
AMC422607	CWM 18	AMC422569	ACTIVE	422607
AMC422608	CWM 19	AMC422569	ACTIVE	422608
AMC422609	CWM 20	AMC422569	ACTIVE	422609
AMC422610	CWM 21	AMC422569	ACTIVE	422610
AMC422611	CWM 22	AMC422569	ACTIVE	422611
AMC422612	CWM 23	AMC422569	ACTIVE	422612
AMC422613	CWM 24	AMC422569	ACTIVE	422613
AMC422614	CWM 25	AMC422569	ACTIVE	422614
AMC422615	CWM 26	AMC422569	ACTIVE	422615
AMC422616	CWM 27	AMC422569	ACTIVE	422616
AMC422617	CWM 28	AMC422569	ACTIVE	422617
AMC422618	CWM 29	AMC422569	ACTIVE	422618
AMC422619	CWM 30	AMC422569	ACTIVE	422619
AMC422620	CWM 31	AMC422569	ACTIVE	422620
AMC422621	CWM 32	AMC422569	ACTIVE	422621
AMC422622	CWM 33	AMC422569	ACTIVE	422622

AMC422623	CWM 34	AMC422569	ACTIVE	422623
AMC422624	CWM 35	AMC422569	ACTIVE	422624
AMC422625	CWM 36	AMC422569	ACTIVE	422625
AMC422626	CWM 37	AMC422569	ACTIVE	422626
AMC422627	CWM 38	AMC422569	ACTIVE	422627
AMC422628	CWM 39	AMC422569	ACTIVE	422628
AMC422629	CWM 40	AMC422569	ACTIVE	422629
AMC422630	CWM 41	AMC422569	ACTIVE	422630
AMC422631	CWM 42	AMC422569	ACTIVE	422631
AMC422632	CWM 43	AMC422569	ACTIVE	422632
AMC422633	CWM 44	AMC422569	ACTIVE	422633
AMC422634	CWM 45	AMC422569	ACTIVE	422634
AMC422635	CWM 46	AMC422569	ACTIVE	422635
AMC422636	CWM 47	AMC422569	ACTIVE	422636
AMC422637	CWM 48	AMC422569	ACTIVE	422637
AMC422638	CWM 49	AMC422569	ACTIVE	422638
AMC422639	CWM 50	AMC422569	ACTIVE	422639
AMC422640	CWM 51	AMC422569	ACTIVE	422640
AMC422641	CWM 52	AMC422569	ACTIVE	422641
AMC422642	CWM 53	AMC422569	ACTIVE	422642
AMC422643	CWM 54	AMC422569	ACTIVE	422643
AMC422644	CWM 55	AMC422569	ACTIVE	422644
AMC422645	CWM 56	AMC422569	ACTIVE	422645
AMC422646	CWM 57	AMC422569	ACTIVE	422646
AMC422647	CWM 58	AMC422569	ACTIVE	422647
AMC422648	CWM 59	AMC422569	ACTIVE	422648
AMC422649	CWM 60	AMC422569	ACTIVE	422649
AMC422650	CWM 61	AMC422569	ACTIVE	422650
AMC422651	CWM 62	AMC422569	ACTIVE	422651
AMC422652	CWM 63	AMC422569	ACTIVE	422652
AMC422653	CWM 64	AMC422569	ACTIVE	422653
AMC422654	CWM 65	AMC422569	ACTIVE	422654
AMC422655	CWM 66	AMC422569	ACTIVE	422655
AMC422656	CWM 67	AMC422569	ACTIVE	422656
AMC422657	CWM 68	AMC422569	ACTIVE	422657
AMC422658	CWM 69	AMC422569	ACTIVE	422658
AMC422659	CWM 70	AMC422569	ACTIVE	422659
AMC422660	CWM 71	AMC422569	ACTIVE	422660
AMC422661	CWM 72	AMC422569	ACTIVE	422661
AMC422662	CWM 73	AMC422569	ACTIVE	422662
AMC422663	CWM 74	AMC422569	ACTIVE	422663
AMC422664	CWM 75	AMC422569	ACTIVE	422664
AMC422665	CWM 76	AMC422569	ACTIVE	422665
AMC422666	CWM 77	AMC422569	ACTIVE	422666
AMC422667	CWM 78	AMC422569	ACTIVE	422667
AMC422668	CWM 79	AMC422569	ACTIVE	422668
AMC422669	CWM 80	AMC422569	ACTIVE	422669

AMC7735	MARY 1	AMC7735	ACTIVE	7735
AMC7736	MARY 2	AMC7735	ACTIVE	7736
AMC7737	MARY 3	AMC7735	ACTIVE	7737
AMC7738	MARY 4	AMC7735	ACTIVE	7738
AMC7739	MARY 5	AMC7735	ACTIVE	7739
AMC7740	MARY 6	AMC7735	ACTIVE	7740
AMC97644	PEAK 34	AMC97634	ACTIVE	97644

TextLabel

TextLabel

Number of ACTIVE cases: 329

NOTICE!!

These documents have been scanned!

Do not place un-scanned documents beneath this notice!

Do not remove this notice from this file!

GPO Jacket No. 560-102
Print Order 61540
Rise Business Services, LLC
Job=AZ15 8/14/2019



Box Number= AZ15228



Claim Begin-End: AMC97634-AMC97644

6 Location Notices-Amendments and Supporting Documents



AZ15228-3

AMC113312-AMC116478

**NO
DOCUMENTS
FOUND**

NO DOCUMENTS FOUND
NO DOCUMENTS FOUND